



**DENVER**  
THE MILE HIGH CITY

**Department of Public Works**  
Capital Projects Management  
Permit Operations and Right of Way Enforcement  
Infrastructure Planning & Programming  
Traffic Engineering Services  
201 W. Colfax Avenue  
Denver, CO 80202  
www.denvergov.org

**REQUEST FOR RESOLUTION TO DEDICATE PUBLIC RIGHT-OF-WAY**

**TO:** Karen Walton, City Attorney's Office  
**FROM:** Robert J. Duncanson, P.E., Engineering Manager II  
Right-of-Way Services

**DATE:** April 11, 2012

**ROW #:** 2008-0458-06    **SCHEDULE #:** Parcel #1-012400098000,  
Parcel # 2-012420010500

**TITLE:** This request is to dedicate a parcel of land as Public Right of Way as 45<sup>th</sup> Ave  
Located at the intersection of 45<sup>th</sup> Ave and Peoria St.

**SUMMARY:** Request for a Resolution for laying out, opening and establishing certain real property as part of the system of thoroughfares of the municipality; i.e. as 45<sup>th</sup> Ave. This parcel(s) of land is being dedicated to the City and County of Denver for Public Right-of-Way, as part of the development project **La Quinta Inn & Suites DIA West**

It is requested that the above subject item be placed on the Mayor-Council Agenda for the next available date.

Therefore, you are requested to initiate Council action to dedicate a parcel of land for Public Right-of-Way purposes as 45<sup>th</sup> Ave. The land is described as follows.

**INSERT PARCEL DESCRIPTION ROW # ( 2008-0458-06-001) HERE.**

A map of the area to be dedicated is attached.

RD/JL/VLH *JL*

- cc: Asset Management, Steve Wirth
- City Councilperson, Herndon, District #11
- City Council Staff, Gretchen Williams
- Environmental Services, David Erickson
- Public Works, Manager's Office, Alba Castro
- Public Works, Manager's Office, Christine Downs
- Public Works, Manager's Office, Stacie Loucks
- Public Works, Right-of-Way Engineering Services, Rob Duncanson
- Department of Law, Karen Aviles
- Department of Law, Karen Walton
- Department of Law, Arlene Dykstra
- Public Works Survey, John Lautenschlager
- Public Works Survey, Paul Rogalla
- Owner: City and County of Denver
- Project file folder 2008-0458-06



**ORDINANCE/RESOLUTION REQUEST**

Please email requests to Stacy Loucks at [Stacie.Loucks@denvergov.org](mailto:Stacie.Loucks@denvergov.org) by **NOON on Monday**.

*\*All fields must be completed.\*  
Incomplete request forms will be returned to sender which may cause a delay in processing.*

Date of Request: April 11, 2012

Please mark one:  Bill Request or  Resolution Request

1. Has your agency submitted this request in the last 12 months?

Yes  No

If yes, please explain:

2. **Title:** (Include a concise, one sentence description – please include name of company or contractor and contract control number - that clearly indicates the type of request: grant acceptance, contract execution, amendment, municipal code change, supplemental request, etc.)

This request is to dedicate a parcel of land as Public Right of Way as 45th Ave  
Located at the intersection of 45th Ave and Peoria St.

3. Requesting Agency: PW Right of Way Engineering Services

4. **Contact Person:** (With actual knowledge of proposed ordinance/resolution.)

- **Name:** Rachel Hensler
- **Phone:** 720-865-3108
- **Email:** Rachel.hensler@denvergov.org

5. **Contact Person:** (With actual knowledge of proposed ordinance/resolution who will present the item at Mayor-Council and who will be available for first and second reading, if necessary.)

- **Name:** Stacie Loucks
- **Phone:** 720-865-8720
- **Email:** Stacie.Loucks@denvergov.org

6. General description of proposed ordinance including contract scope of work if applicable:

Request for a Resolution for laying out, opening and establishing certain real property as part of the system of thoroughfares of the municipality; i.e. as 45th Ave. This parcel(s) of land is being dedicated to the City and County of Denver for Public Right-of-Way, as part of the development project La Quinta Inn & Suites DIA West

**\*\*Please complete the following fields:** (Incomplete fields may result in a delay in processing. If a field is not applicable, please enter N/A for that field.)

- a. **Contract Control Number:** N/A
- b. **Duration:** Permanent
- c. **Location:** 45<sup>th</sup> Ave and Peoria St
- d. **Affected Council District:** Dist 11 Herndon
- e. **Benefits:** N/A
- f. **Costs:** N/A

7. Is there any controversy surrounding this ordinance? (Groups or individuals who may have concerns about it?) Please explain.

None

To be completed by Mayor's Legislative Team:

SIRE Tracking Number: \_\_\_\_\_

Date Entered: \_\_\_\_\_



**DENVER**  
THE MILE HIGH CITY

## EXECUTIVE SUMMARY

**Project Title: 2008-0458-06 Dedication La Quinta Inn & Suites DIA West**

**Description of Proposed Project: This request is to dedicate a parcel of land as Public Right of Way as 45th Ave. Located at the intersection of 45th Ave and Peoria St.**

**Explanation of why the public right-of-way must be utilized to accomplish the proposed project: The City and County of Denver was deeded this land to create into public Right-of-Way**

**Has a Temp MEP been issued, and if so, what work is underway: N/A**

**What is the known duration of an MEP: N/A**

**Will land be dedicated to the City if the vacation goes through: N/A**

**Will an easement be placed over a vacated area, and if so explain: N/A**

**Will an easement relinquishment be submitted at a later date: N/A**

**Additional information: This land was deeded to the City and County of Denver for the purpose to dedicate it as Public Right-of-Way, as a part of a development project called, La Quinta Inn & Suites DIA West**

# 45th Ave. Parcel 1



- Denver County (Boundary)
- Street Centerline
- Interstate
- US Highway
- Other
- Parcels
- mask
- 2010\_Denver.jp2.lrt
- Denver County (Shaded)
- Denver County
- Adams County
- Arapahoe County
- Jefferson County

Map generated 8/28/2012 - This City and County of Denver shall not be liable for damages of any kind arising out of the use of this information. The information is provided "as is" without warranty of any kind, express or implied, including, but not limited to, the fitness for a particular use. This is not a legal document.

Copyright 2012 City and County of Denver



# 45th Ave. Parcel 2



**Parcel 1 (Described as Parcel B on deed)**

**A parcel of land conveyed by General Warranty Deed to the City & County of Denver, recorded on the 18th of May 2010 by Reception Number 2010054107 in the City and County of Denver Clerk & Recorders Office being more particularly described as follows:**

**A portion of Block 1, Montbello No.8 as platted in the records of the City and County of Denver, Colorado in Book 25 at Pages 103-105, being located in the NW 1/4, Section 24, Township 3 South, Range 67 West of the Sixth Principal Meridian, being more particularly described as follows:**

**Commencing at the West 1/4 corner of said Section 24;**

**Thence N90°00'00"E, 60.00 feet to the east right-of-way line of Peoria Street;**

**Thence N0°00'00"E along said east line, 480.50 feet to a non-tangent, 90.00-foot radius curve in the south right-of-way line of E. 45<sup>th</sup> Avenue;**

**Thence northeasterly along said non-tangent, 90.00-foot radius curve (from which the center bears S53°44'56"E) concave southeasterly through a central angle of 33°36'18", a distance of 52.79 feet to the Point of Beginning;**

**Thence through said lot along the following three courses:**

**1) S89°59'59"E, 113.38 feet to a tangent, 309.50-foot radius curve;**

**2) Easterly along said 309.50-foot radius curve, concave southerly through a central angle of 1°46'13", a distance of 9.56 feet;**

**3) N0°00'01"E, 5.51 feet to a non-tangent, 315.00-foot radius curve;**

**Thence westerly along said non-tangent, 315.00-foot radius curve (from which the center bears S 1°44'01"W), concave southerly through a central angle of 1°44'01", a distance of 9.53 feet;**

**Thence N90°00'00"W, 82.42 feet to a tangent, 90.00-foot radius curve;**

**Thence westerly along last said 90.00-foot radius curve, concave southerly through a central angle of 20°08'38", a distance of 31.64 feet to the Point of Beginning.**

**Said parcel as described contains 621 square feet, more or less.**

**Parcel 2 (Described as Parcel B on deed)**

A parcel of land conveyed by General Warranty Deed to the City & County of Denver, recorded on the 18th of May 2010 by Reception Number 2010054106 in the City and County of Denver Clerk & Records Office being more particularly described as follows:

A portion of Block 1, Montbello No.8 as platted in the records of the City and County of Denver, Colorado in Book 25 at Pages 103-105, being located in the NW 1/4, Section 24, Township 3 South, Range 67 West of the Sixth Principal Meridian, being more particularly described as follows:

Commencing at the West 1/4 corner of said Section 24;

Thence N90°00'00"E, 60.00 feet to the east right-of-way line of Peoria Street;

Thence N0°00'00"E along said east line, 480.51 feet to a non-tangent, 90.00-foot radius curve in the south right-of-way line of E. 45<sup>th</sup> Avenue;

Thence northeasterly along said non-tangent, 90.00-foot radius curve (from which the center bears S53°44'56"E) concave southeasterly through a central angle of 53°44'56", a distance of 84.43 feet;

Thence S90°00'00"E along said south line, 82.42 feet to a tangent, 315.00-foot radius curve; Thence easterly along said 315.00-foot radius curve, concave southerly through a central angle of 1°44'01", a distance of 9.53 feet to the Point of Beginning;

Thence through said Block along the following four courses:

1) S0°00'01"W, 5.51 feet to a non-tangent, 309.50-foot radius curve;

2) Easterly along said 309.50-foot radius curve (from which the center bears S 1°46'14"W) concave southerly through a central angle of 47°13'47", a distance of 255.13 feet;

3) S40°59'59"E, 120.22 feet:

4) N49°00'00"E, 5.52 feet to the southwest right-of-way line of 45<sup>th</sup> Ave;

Thence along said southwest line through the following two courses:

1) N41°00'00"W, 120.22 feet to a tangent, 315.00-foot radius curve;

2) Northwesterly along said 315.00-foot radius curve, concave southwesterly through a central angle of 47°15'59", a distance of 259.86 feet to the Point of Beginning.

Said parcel as described contains 2,085 square feet, more or less.

**BASIS OF BEARINGS**

The west line, NW 1/4, Section 24, T. 3 S., R. 67 W of the 6th P.M. is assumed to bear N0°00'00"E. It is monumented at the West 1/4 Corner and at the NW Corner by a 3- 1/4" aluminum cap in range box PLS 13155.

45th Parcel 1

After recording, return to:  
Frank Trujillo  
Division of Real Estate 1010  
201 West Colfax Avenue, Dept 902  
Denver, CO 80202



2010054107  
Page: 1 of 5  
05/18/2010 01:11P  
RD.00 00.00

**GENERAL WARRANTY DEED**  
(La Quinta-North Peoria Street)

THIS GENERAL WARRANTY DEED, made this 18th day of May, 2010, between JACCAR ENTERPRISES LLC, a Colorado limited liability company, whose address is 2120 Littleton Boulevard, Suite 205, Littleton, Colorado 80120 ("Grantor") and the CITY AND COUNTY OF DENVER, a Colorado municipal corporation and home rule city ("Grantee"), whose address is 1437 Bannock Street, Denver, Colorado 80202.

WITNESSETH, that the Grantor, for and in consideration of the sum of Ten Dollars (\$10.00) and other good and valuable consideration, the receipt and sufficiency of which is hereby acknowledged, has and by these presents does grant, bargain, sell, convey and confirm, unto the Grantee, its successors and assigns forever, all of the real property, together with improvements, if any, situate, lying and being in the City and County of Denver and State of Colorado, described in Exhibit A, attached hereto and incorporated herein ("Property").

TOGETHER with all and singular the hereditaments and appurtenances thereunto belonging or in anywise appertaining, and the reversion and reversions, remainder and remainders, rents, issues and profits thereof, and all the estate, right, title, interest, claim and demand whatsoever of the Grantor, either in law or equity, of, in and to the Property together with the hereditaments and appurtenances.

TO HAVE AND TO HOLD the Property, with the appurtenances, unto the Grantee, its successors and assigns forever. The Grantor, for itself, and its successors and assigns, does covenant, grant, bargain and agree to and with the Grantee, its successors and assigns, that at the time of the execution and delivery of this deed, it is well seized of the ~~Property~~ CERTIFICATION perfect, absolute and indefeasible estate of inheritance, in law, in fee simple, and has good right, full power and lawful authority to grant, bargain, sell and convey the Property, in and from as aforesaid, and that the Property is free and clear from all former and other grants, bargains, sales, liens, taxes, assessments, encumbrances and restrictions of whatever kind or nature.



Clerk and Recorder  
by Mavis Valencic  
Deputy County Clerk  
Date 5-18-2010

Asset Mgmt. #: 10-034

Asset Management:  
Date: 5/18/2010

Approved: [Signature]

Subject Description: La Quinta North Peoria St





Exhibit A

Legal Description

Parcel A

A portion of Block 1, Montbello No. 8 as platted in the records of the City and County of Denver, Colorado in Book 25 at Pages 103-105, being located in the NW ¼, Section 24, Township 3 South, Range 67 West of the Sixth Principal Meridian, being more particularly described as follows:

Commencing at the West 1/4 corner of said Section 24;  
Thence N90°00'00"E, 60.00 feet to the east right-of-way line of Peoria Street;  
Thence N0°00'00"E along said east line, 346.20 feet to the Point of Beginning;

Thence continuing N0°00'00"E along said east line, 134.30 feet to a non-tangent, 90.00-foot radius curve in the south right-of-way line of E. 45<sup>th</sup> Avenue;  
Thence northeasterly along said non-tangent, 90.00-foot radius curve (from which the center bears S53°44'56"E), concave southeasterly through a central angle of 7°35'22", a distance of 11.92 feet;

Thence through said Block along the following three courses:

- 1) S1°37'17"W, 22.22 feet to a tangent, 177.07-foot radius curve;
- 2) Southerly along said 177.07-foot radius curve, concave westerly through a central angle of 10°00'56", a distance of 30.95 feet;
- 3) S0°00'00"W, 90.50 feet;
- 4) S90°00'00"W, 3.47 feet to the Point of Beginning.

Said parcel as described contains 619 square feet, more or less.

[BALANCE OF PAGE INTENTIONALLY LEFT BLANK]

**Parcel B**

A portion of Block 1, Montbello No. 8 as platted in the records of the City and County of Denver, Colorado in Book 25 at Pages 103-105, being located in the NW ¼, Section 24, Township 3 South, Range 67 West of the Sixth Principal Meridian, being more particularly described as follows:

Commencing at the West 1/4 corner of said Section 24;  
Thence N90°00'00"E, 60.00 feet to the east right-of-way line of Peoria Street;  
Thence N0°00'00"E along said east line, 480.50 feet to a non-tangent, 90.00-foot radius curve in the south right-of-way line of E. 45<sup>th</sup> Avenue;  
Thence northeasterly along said non-tangent, 90.00-foot radius curve (from which the center bears S53°44'56"E) concave southeasterly through a central angle of 33°36'18", a distance of 52.79 feet to the Point of Beginning;  
Thence through said lot along the following three courses:  
1) S89°59'59"E, 113.38 feet to a tangent, 309.50-foot radius curve;  
2) Easterly along said 309.50-foot radius curve, concave southerly through a central angle of 1°46'13", a distance of 9.56 feet;  
3) N0°00'01"E, 5.51 feet to a non-tangent, 315.00-foot radius curve;  
Thence westerly along said non-tangent, 315.00-foot radius curve (from which the center bears S1°44'01"W), concave southerly through a central angle of 1°44'01", a distance of 9.53 feet;  
Thence N90°00'00"W, 82.42 feet to a tangent, 90.00-foot radius curve;  
Thence westerly along last said 90.00-foot radius curve, concave southerly through a central angle of 20°08'38", a distance of 31.64 feet to the Point of Beginning.


Said parcel as described contains 621 square feet, more or less.

**BASIS OF BEARINGS**

The west line, NW ¼, Section 24, T. 3 S., R. 67 W of the 6th P.M. is assumed to bear N0°00'00"E. It is monumented at the West ¼ Corner and at the NW Corner by a 3-1/4" aluminum cap in range box PLS 13155.

**CERTIFICATION**

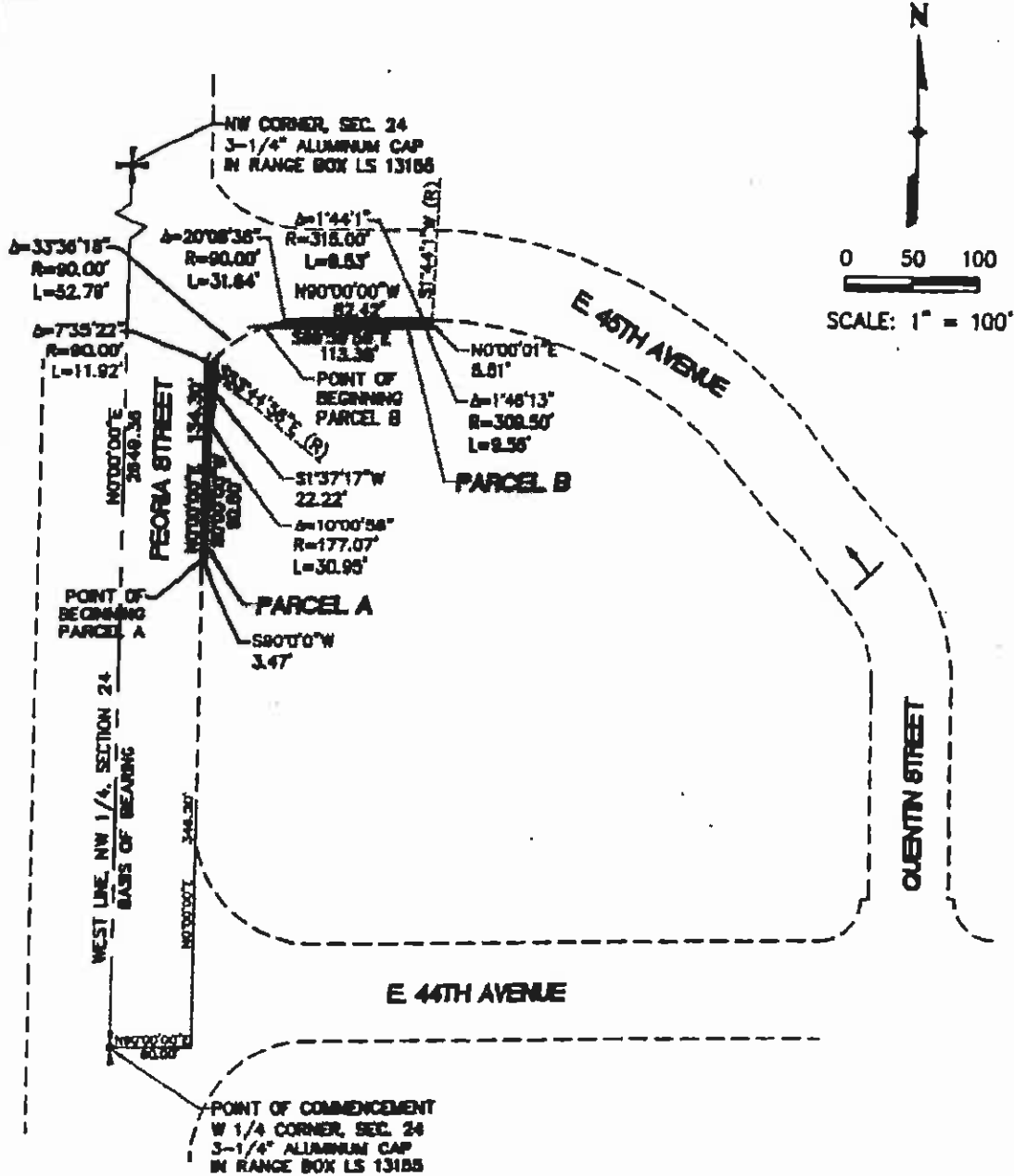
  
James T. Jones, P.L.S., P.E.



5/10/10  
Date

For and on behalf of  
Jones Engineering Associates, Inc.  
2120 W. Littleton Blvd., Suite 205  
Littleton, Colorado 80120

**EXHIBIT FOR DEDICATION OF RIGHT OF WAY**  
**R.O.W PROJECT NO. 2008000177**  
**DES PARCEL NO.**



PARCEL A AREA = 619 SF  
 PARCEL B AREA = 621 SF

**RIGHT-OF-WAY DEDICATION**  
**RESTAURANT PARCEL**  
**JOB NO. 8111**  
**MAY 10, 2010**  
**SHEET 3 OF 3**

**JONES ENGINEERING**  
**ASSOC., INC.**  
 2120 W. Lilyman Blvd., Suite 203  
 Littleton, Colorado 80120  
 Phone: 303-734-8283 Fax: 303-734-8283

45<sup>th</sup> PARCEL C

After recording, return to:  
Frank Trujillo  
Division of Real Estate 10/0  
201 West Colfax Avenue, Dept. 302  
Denver, CO 80202



2010054106  
Page 1 of 6  
05/18/2010 01 11P  
City & County Of Denver MD RO 00 DO 00

**GENERAL WARRANTY DEED**  
(La Quinta-North Peoria Street)

THIS GENERAL WARRANTY DEED, made this 18<sup>th</sup> day of May, 2010, between KNOWLIFE DEVELOPMENTS, LLC, a Colorado limited liability company, whose address is 6400 South Fiddler's Green Circle, Greenwood Village, Colorado 80111 ("Grantor") and the CITY AND COUNTY OF DENVER, a Colorado municipal corporation and home rule city ("Grantee"), whose address is 1437 Bannock Street, Denver, Colorado 80202.

WITNESSETH, that the Grantor, for and in consideration of the sum of Ten Dollars (\$10.00) and other good and valuable consideration, the receipt and sufficiency of which is hereby acknowledged, has and by these presents does grant, bargain, sell, convey and confirm, unto the Grantee, its successors and assigns forever, all of the real property, together with improvements, if any, situate, lying and being in the City and County of Denver and State of Colorado, described in Exhibit A, attached hereto and incorporated herein ("Property").

TOGETHER with all and singular the hereditaments and appurtenances thereunto belonging or in anywise appertaining, and the reversion and reversions, remainder and remainders, rents, issues and profits thereof, and all the estate, right, title, interest, claim and demand whatsoever of the Grantor, either in law or equity, of, in and to the Property together with the hereditaments and appurtenances.

TO HAVE AND TO HOLD the Property, with the appurtenances, unto the Grantee, its successors and assigns forever. The Grantor, for itself, and its successors and assigns, does covenant, grant, bargain and agree to and with the Grantee, its successors and assigns, that at the time of the execution and delivery of this deed, it is well seized of the Property, has good, sure, perfect, absolute and indefeasible estate of inheritance, in law, in fee simple, and has good right, full power and lawful authority to grant, bargain, sell and convey the Property, in any and every manner and form as aforesaid, and that the Property is free and clear from all former and other grants, bargains, sales, liens, taxes, assessments, encumbrances and restrictions of whatever kind or nature.

**CERTIFICATION**  
I, [Signature], Clerk and Recorder, of the City and County of Denver State, do hereby certify that the above described document to be a full, true and correct copy of the original document recorded in my office.

Clerk and Recorder  
[Signature]  
Deputy County Clerk  
Date 5-18-2010

Asset Mgmt. #: 10-033  
Asset Management  
Date: 5/18/2010  
Approved: 77  
Project Description: La Quinta N Peoria St.

The Grantor shall and will WARRANT AND FOREVER DEFEND the Property in the quiet and peaceable possession of the Grantee, its successors and assigns, against all and every person or persons lawfully claiming the whole or any part thereof. No separate bill of sale for improvements on the Property will be executed.

IN WITNESS WHEREOF, the Grantor has executed this Deed on the date set forth above.

**KNOWLIFE DEVELOPMENTS, LLC,**  
a Colorado limited liability company

By: Sini Patel  
Name: Sini Patel  
Title: Managing Member

State of Colorado            )  
  ) ss  
County of Arapahoe        )

The foregoing instrument was acknowledged before me this 18<sup>th</sup> day of May, 2010, by Sini Patel as Manager of **KNOWLIFE DEVELOPMENTS, LLC**, a Colorado limited liability company.

Witness my hand and official seal.

My commission expires: 10/02/2010

Kelli N. Lyons  
Notary Public






Exhibit A

Legal Description

Parcel A

A portion of Block 1, Montbello No. 8 as platted in the records of the City and County of Denver, Colorado in Book 25 at Pages 103-105, being located in the NW ¼, Section 24, Township 3 South, Range 67 West of the Sixth Principal Meridian, being more particularly described as follows:

Commencing at the West 1/4 corner of said Section 24;  
Thence N90°00'00"E, 60.00 feet to the east right-of-way line of Peoria Street;  
Thence N0°00'00"E along said east line, 159.09 feet to the Point of Beginning;  
Thence continuing N0°00'00"E along said east line, 187.11 feet;  
Thence N90°00'00"E, 3.47;  
Thence S0°00'00"W, 211.14 feet to a non-tangent, 85.00-foot radius curve;  
Thence northwesterly along said non-tangent, 85.00-foot radius curve (from which the center bears N73°34'43"E) concave northeasterly through a central angle of 16°25'17", a distance of 24.36 feet to the Point of Beginning.

Said parcel as described contains 705 square feet, more or less.

[BALANCE OF PAGE INTENTIONALLY LEFT BLANK]

**Parcel B**

A portion of Block 1, Montbello No. 8 as platted in the records of the City and County of Denver, Colorado in Book 25 at Pages 103-105, being located in the NW ¼, Section 24, Township 3 South, Range 67 West of the Sixth Principal Meridian, being more particularly described as follows:

Commencing at the West 1/4 corner of said Section 24;  
Thence N90°00'00"E, 60.00 feet to the east right-of-way line of Peoria Street;  
Thence N0°00'00"E along said east line, 480.51 feet to a non-tangent, 90.00-foot radius curve in the south right-of-way line of E. 45<sup>th</sup> Avenue;  
Thence northeasterly along said non-tangent, 90.00-foot radius curve (from which the center bears S53°44'56"E) concave southeasterly through a central angle of 53°44'56", a distance of 84.43 feet;  
Thence S90°00'00"E along said south line, 82.42 feet to a tangent, 315.00-foot radius curve;  
Thence easterly along said 315.00-foot radius curve, concave southerly through a central angle of 1°44'01", a distance of 9.53 feet to the Point of Beginning;

Thence through said Block along the following five courses:

- 1) S0°00'01"W, 5.51 feet to a non-tangent, 309.50-foot radius curve;
- 2) Easterly along said 309.50-foot radius curve (from which the center bears S1°46'14"W) concave southerly through a central angle of 47°13'47", a distance of 255.13 feet;
- 3) S40°59'59"E, 120.22 feet to a tangent, 92.50-foot radius curve;
- 4) Southerly along said 92.50-foot radius curve, concave westerly through a central angle of 40°57'46", a distance of 66.13 feet;
- 5) S0°02'13"E, 149.88 feet to the west right-of-way line of Quentin Street;

Thence along last said west line through the following three courses:

- 1) S90°00'00"E, 5.53 feet;
- 2) N0°02'14"W, 149.89 feet to a tangent, 98.00-foot radius curve;
- 3) Northerly along said tangent, 98.00-foot radius curve, concave westerly through a central angle of 40°57'46", a distance of 70.06 feet to the south right-of-way line of E. 45<sup>th</sup> Avenue;

Thence along said south line through the following two courses:

- 1) N41°00'00"W, 120.22 feet to a tangent, 315.00-foot radius curve;
- 2) Northwesterly along said 315.00-foot radius curve, concave southwestwardly through a central angle of 47°15'59", a distance of 259.86 feet to the Point of Beginning.

Said parcel as described contains 3,291 square feet, more or less.

Parcel C

A portion of Block 1, Montbello No. 8 as platted in the records of the City and County of Denver, Colorado in Book 25 at Pages 103-105, being located in the NW ¼, Section 24, Township 3 South, Range 67 West of the Sixth Principal Meridian, being more particularly described as follows:

Commencing at the West 1/4 corner of said Section 24;  
Thence N90°00'00"E, 60.00 feet to the east right-of-way line of Peoria Street;  
Thence N0°00'00"E along said east line, 159.09 feet to a tangent, 85.00-foot radius cusp in the north right-of-way line of E. 44th Avenue;  
Thence easterly along said north line through the following three courses:  
1) Southeasterly along said tangent, 85.00-foot radius cusp concave northeasterly through a central angle of 90°00'00", a distance of 133.52 feet;  
2) N90°00'00"E, 375.00 feet to a tangent, 30.00-foot radius curve;  
3) Easterly along said 30.00-foot radius curve, concave northerly through a central angle of 6°40'44", a distance of 3.50 feet to the Point of Beginning;  
Thence N44°57'47"E, 37.23 feet to a non-tangent, 30.00-foot radius curve in the west right-of-way line of Quentin Street;  
Thence southwesterly along said non-tangent, 30.00-foot radius curve (from which the center bears N83°23'41"W), concave northwesterly through a central angle of 76°42'56", a distance of 40.17 feet to the Point of Beginning.

Said parcel as described contains 165 square feet, more or less.


**BASIS OF BEARINGS**

The west line, NW ¼, Section 24, T. 3 S., R. 67 W of the 6th P.M. is assumed to bear N0°00'00"E. It is monumented at the West ¼ Corner and at the NW Corner by a 3-1/4" aluminum cap in range box PLS 13155.

**CERTIFICATION**

  
James T. Jones, P.L.S., P.E.

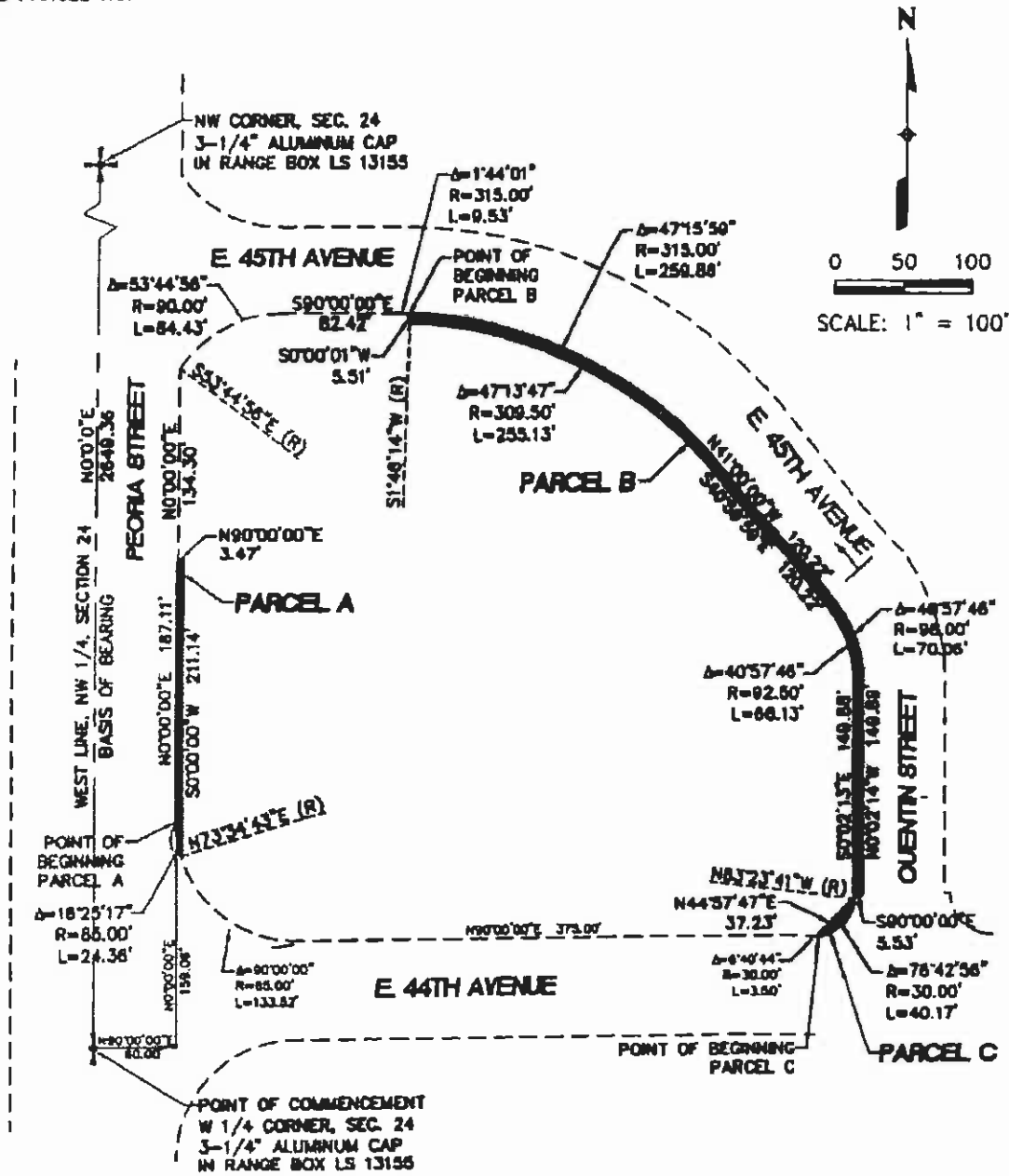
For and on behalf of  
Jones Engineering Associates, Inc.  
2120 W. Littleton Blvd., Suite 205  
Littleton, Colorado 80120



Slratio  
Date

**EXHIBIT FOR DEDICATION OF RIGHT OF WAY**

R.O.W PROJECT NO. 2008000177  
DES PARCEL NO.



PARCEL A AREA = 705 SF  
PARCEL B AREA = 3,291 SF  
PARCEL C AREA = 165 SF

RIGHT-OF-WAY DEDICATION  
LA QUINTA INN & SUITES  
JOB NO. 8111  
MAY 10, 2010  
SHEET 4 OF 4

**JONES ENGINEERING  
ASSOC., INC.**

2120 W. Litchton Blvd., Suite 205  
Lubbock, Colorado 80120  
Phone: 303-734-0283 Fax: 303-738-0285