




201 W Colfax Ave, Dept. 507
Denver, CO 80202
p: 720.865.2782

e: Denver.ROW@denvergov.org
www.denvergov.org/PWPRS

REQUEST FOR RESOLUTION FOR MAJOR ENCUMBRANCE PERMIT

TO: Karen Walton, City Attorney's Office

FROM: 
Robert J. Duncanson, P.E.
Manager 2, Development Engineering Services

ROW NO.: 2013-0431-04

DATE: April 10, 2014

SUBJECT: Request for a Resolution granting a revocable permit, subject to certain terms and conditions, to Sloan's Lake Apartments, LLC, their successors and assigns, to encroach into the right-of-way with two pedestrian bridges across Raleigh St between W Conejos Pl and W 16th Ave at approximately 1550 Raleigh St.

It is requested that the above subject item be placed on the next available Mayor Council Agenda.

This office has investigated the request from Michael Moore of Harris Kocher Smith dated March 12, 2014, on behalf of Sloan's Lake Apartments, LLC for the granting of the above-subject permit.

This matter has been checked by this office and has been coordinated with Asset Management; Colorado Department of Transportation (if required); Comcast Corporation; Commission For People With Disabilities; Councilperson Shepherd; CPD: Building & Construction Services, Planning Services, and Zoning & Development Review; Denver Water Board; Environmental Services (if required); Fire Department (if required); Metro Wastewater Reclamation District; Office of Emergency Management; Office of Telecommunications; Parks and Recreation; Public Works: City Engineer, DES Construction Engineering, DES Engineering, DES Survey, IPP Infrastructure Engineering, and Street Maintenance; Qwest Corporation; Regional Transportation District; and Xcel Energy, all of whom have returned our questionnaires indicating their agreement.

As a result of the investigations, it has been determined that there is no objection to the granting of the revocable permit.

Therefore, you are requested to initiate Council action for the granting of a revocable permit, subject to certain terms and conditions, to Sloan's Lake Apartments, LLC, their successors and assigns, to encroach with two pedestrian bridges across Raleigh St between W Conejos Pl and W 16th Ave at approximately 1550 Raleigh St.

INSERT PARCEL DESCRIPTION ROW 2013-0431-04-001 HERE
INSERT PARCEL DESCRIPTION ROW 2013-0431-04-002 HERE

STANDARD PROVISIONS

The revocable permit ("Permit") granted by this resolution is expressly granted upon and subject to each and all of the following terms and conditions:

- (a) Permittee shall obtain a street occupancy permit from Public Works Permit Operations at 2000 West 3rd Avenue, 303.446.3759, and prior to commencing construction.
- (b) Permittee shall be responsible for obtaining all other permits and shall pay all costs that are necessary for installation and construction of items permitted herein.
- (c) If the Permittee intends to install any underground facilities in or near a public road, street, alley, right-of-way or utility easement, the Permittee shall join the Statewide Notification Association of Owners and Operators of Underground Facilities by contacting the Utility Notification Center of Colorado, 12600 West Colfax Ave, Suite B-310, Lakewood, Colorado, 80215 at 303.232.1991. Further, Permittee shall contact the Utility Notification Center at 1-800-922-1987 to locate underground facilities prior to commencing any work under this permit.
- (d) Permittee is fully responsible for any and all damages incurred to facilities of the Water Department and/or drainage facilities for water and sewage of the City and County of Denver due to activities authorized by the permit. Should the relocation or replacement of any drainage facilities for water and sewage of the City and County of Denver become necessary as determined by the Manager of Public Works, in the Manager's sole and absolute discretion, Permittee shall pay all cost and expense of the portion of the sewer affected by the permitted structure. The extent of the affected portion to be replaced and relocated by Permittee shall be determined by the Manager of Public Works. Any and all replacement or repair of facilities of the Water Department and/or drainage facilities for water and sewage of the City and County of Denver attributed to the Permittee shall be made by the Water Department and/or the City and County of Denver at the sole expense of the Permittee. In the event Permittee's facilities are damaged or destroyed due to the Water Department's or the City and County of Denver's repair, replacement and/or operation of its facilities, repairs will be made by Permittee at its sole expense. Permittee agrees to defend, indemnify and save the City harmless and to repair or pay for the repair of any and all damages to said sanitary sewer, or those damages resulting from the failure of the sewer to properly function as a result of the permitted structure.
- (e) Permittee shall comply with all requirements of affected utility companies and pay for all costs of removal, relocation, replacement or rearrangement of utility company facilities. Existing telephone facilities shall not be utilized, obstructed or disturbed.
- (f) All construction in, under, on or over the Encroachment Area shall be accomplished in accordance with the Building Code of the City and County of Denver. Plans and Specifications governing the construction of the Encroachments shall be approved by the Manager of Public Works and the Director of the Building Inspection Division prior to construction. Upon completion, a reproducible

copy of the exact location and dimensions of the Encroachments shall be filed with the Manager of Public Works.

- (g) The sidewalk and street/alley over the Encroachment Area shall be capable of withstanding an HS-20 loading in accordance with the latest AASHTO Specifications. The installations within the Encroachment Area shall be constructed so that the paved section of the street/alley can be widened without requiring additional structural modifications. The sidewalk shall be constructed so that it can be removed and replaced without affecting structures within the Encroachment Area.
- (h) Permittee shall pay all costs of construction and maintenance of the Encroachment. Upon revocation of the permit or upon abandonment, Permittee shall pay all costs of removing the Encroachment from the Encroachment Area, and return the Encroachment Area to its original condition under the supervision of the City Engineer.
- (i) Permittee shall remove and replace any and all street/alley paving, sidewalks, and curb and gutter, both inside the Encroachment Area and in the rights-of-way adjacent thereto, that become broken, damaged or unsightly during the course of construction. In the future, Permittee shall also remove, replace or repair any street/alley paving, sidewalks, and curb and gutter that become broken or damaged when, in the opinion of the City Engineer, the damage has been caused by the activity of the Permittee within the Encroachment Area. All repair work shall be accomplished without cost to the City and under the supervision of the City Engineer.
- (j) The City reserves the right to make an inspection of the Encroachments contained within the Encroachment Area. An annual fee, subject to change, of \$200.00 shall be assessed.
- (k) This revocable permit shall not operate or be construed to abridge, limit or restrict the City and County of Denver in exercising its right to make full use of the Encroachment Area and adjacent rights-of-way as public thoroughfares nor shall it operate to restrict the utility companies in exercising their rights to construct, remove, operate and maintain their facilities within the Encroachment Area and adjacent rights-of-way.
- (l) During the existence of the Encroachments and this permit, Permittee, its successors and assigns, at its expense, and without cost to the City and County of Denver, shall procure and maintain a single limit comprehensive general liability insurance policy with a limit of not less than \$500,000.00. All coverage's are to be arranged on an occurrence basis and include coverage for those hazards normally identified as X.C.U. during construction. The insurance coverage required herein constitutes a minimum requirement and such enumeration shall in no way be deemed to limit or lessen the liability of the Permittee, its successors or assigns, under the terms of this permit. All insurance coverage required herein shall be written in a form and by a company or companies approved by the Risk Manager of the City and County of Denver and authorized to do business in the State of Colorado. A certified copy of all such insurance policies shall be filed with the Manager of Public Works, and each such policy shall contain a statement therein or

endorsement thereon that it will not be canceled or materially changed without written notice, by registered mail, to the Manager of Public Works at least thirty (30) days prior to the effective date of the cancellation or material change. All such insurance policies shall be specifically endorsed to include all liability assumed by the Permittee hereunder and shall name the City and County of Denver as an additional insured.

- (m) Permittee shall comply with the provisions of Article IV (Prohibition of Discrimination in Employment, Housing and Commercial Space, Public Accommodations, Educational Institutions and Health and Welfare Services) of Chapter 28 (Human Rights) of the Revised Municipal Code of the City and County of Denver. The failure to comply with any such provision shall be a proper basis for revocation of this permit.
- (n) The right to revoke this permit is expressly reserved to the City and County of Denver.
- (o) Permittee shall agree to indemnify and always save the City and County of Denver harmless from all costs, claims or damages arising, either directly or indirectly, out of the rights and privileges granted by this permit.

SPECIAL CONDITIONS FOR THIS PERMIT

- (p) insert special conditions if any

A map of the area is attached hereto.

RJD: acp

cc: Asset Management, Steve Wirth
City Council Office, Gretchen Williams
Councilperson Shepherd and Aides
Department of Law, Karen Aviles
Department of Law, Brent Eisen
Department of Law, Shaun Sullivan
Department of Law, Karen Walton
Public Works, Alba Castro
Public Works, Nancy Kuhn
Project File

Property Owner:
Sloan's Lake Apartments, LLC
1400 16th Street
16 Market Square, Suite 400
Denver, CO 80202

Agent:
Michael Moore
Harris Kocher Smith
1120 Lincoln St, Ste 1000
Denver, CO 80203

ORDINANCE/RESOLUTION REQUEST

Please email requests to Nancy Kuhn at
Nancy.kuhn@denvergov.org by **NOON on Monday.**

**All fields must be completed.*
Incomplete request forms will be returned to sender which may cause a delay in processing.*

Date of Request: April 10, 2014

Please mark one: Bill Request or Resolution Request

1. Has your agency submitted this request in the last 12 months?

Yes No

If yes, please explain:

2. Title: *(Include a concise, one sentence description – please include name of company or contractor and contract control number - that clearly indicates the type of request: grant acceptance, contract execution, amendment, municipal code change, supplemental request, etc.)*

Request for a Resolution granting a revocable permit, subject to certain terms and conditions, to Sloan’s Lake Apartments, LLC, their successors and assigns, to encroach into the right-of-way with two pedestrian bridges across Raleigh St between W Conejos Pl and W 16th Ave at approximately 1550 Raleigh St.

3. Requesting Agency: Public Works Engineering Regulatory & Analytics

4. Contact Person: *(With actual knowledge of proposed ordinance/resolution.)*

- **Name:** Adam Perkins
- **Phone:** 720.865.3036
- **Email:** adam.perkins@denvergov.org

5. Contact Person: *(With actual knowledge of proposed ordinance/resolution who will present the item at Mayor-Council and who will be available for first and second reading, if necessary.)*

- **Name:** Nancy Kuhn
- **Phone:** 720-865-8720
- **Email:** nancy.kuhn@denvergov.org

6. General description of proposed ordinance including contract scope of work if applicable:

A revocable permit to Sloan’s Lake Apartments, LLC to encroach into the right-of-way with two pedestrian bridges across Raleigh St between W Conejos Pl and W 16th Ave at approximately 1550 Raleigh St.

****Please complete the following fields:** *(Incomplete fields may result in a delay in processing. If a field is not applicable, please enter N/A for that field.)*

- a. **Contract Control Number:** N/A
- b. **Duration:** Permanent
- c. **Location:** Raleigh St between W Conejos Pl and W 16th Ave at approximately 1550 Raleigh St.
- d. **Affected Council District:** D1: Shepherd
- e. **Benefits:** N/A
- f. **Costs:** N/A

7. Is there any controversy surrounding this ordinance? *(Groups or individuals who may have concerns about it?)* **Please explain.**

None.

To be completed by Mayor’s Legislative Team:

SIRE Tracking Number: _____

Date Entered: _____



DENVER
THE MILE HIGH CITY

EXECUTIVE SUMMARY

Project Title: 2013-0431-04 Alexan Sloan's Lake Apartments

Description of Proposed Project: A revocable permit to Sloan's Lake Apartments, LLC to encroach into the right-of-way with two pedestrian bridges across Raleigh St between W Conejos Pl and W 16th Ave at approximately 1550 Raleigh St.

Explanation of why the public right-of-way must be utilized to accomplish the proposed project: In order preserve the existing parking garage and utilize it for the proposed residential building across Raleigh St.

Has a Temp MEP been issued, and if so, what work is underway: No

What is the known duration of an MEP: Permanent

Will land be dedicated to the City if the vacation goes through: N/A

Will an easement be placed over a vacated area, and if so explain: N/A

Will an easement relinquishment be submitted at a later date: N/A

Additional information: This MEP is for proposed ROW. The Plat must be approved before this resolution can be approved by City Council.

DESCRIPTION

SITUATED IN THE SOUTHEAST 1/4 OF SECTION 31, TOWNSHIP 3 SOUTH, RANGE 68 WEST OF THE 6TH P.M., CITY AND COUNTY OF DENVER, STATE OF COLORADO.

DESCRIPTION

A PARCEL OF LAND BEING A PORTION OF THE RIGHT-OF-WAY OF RALEIGH STREET BETWEEN WEST CONEJOS PLACE AND WEST 16TH AVENUE, SITUATED IN THE SOUTHEAST QUARTER OF SECTION 31, TOWNSHIP 3 SOUTH, RANGE 68 WEST OF THE SIXTH PRINCIPAL MERIDIAN, CITY AND COUNTY OF DENVER, STATE OF COLORADO, MORE PARTICULARLY DESCRIBED AS FOLLOWS:

COMMENCING AT THE NORTHEAST CORNER OF LOT 1, BLOCK 6, SOUTH SLOAN'S LAKE SUBDIVISION FILING NO. 1, SAID POINT BEING ON THE SOUTH LINE OF TRACT A AND ON THE WEST RIGHT-OF-WAY LINE OF RALEIGH STREET;

THENCE SOUTH 00°18'32" EAST ALONG THE EAST LINE OF SAID LOT 1, A DISTANCE OF 27.43 FEET TO THE **POINT OF BEGINNING**;

THENCE NORTH 89°41'28" EAST, A DISTANCE OF 67.00 FEET TO A POINT ON THE WEST LINE OF LOT 1, BLOCK 5, SOUTH SLOAN'S LAKE SUBDIVISION FILING NO. 1;

THENCE SOUTH 00°18'32" EAST ALONG SAID WEST LINE, A DISTANCE OF 18.00 FEET;

THENCE SOUTH 89°41'28" WEST, A DISTANCE OF 67.00 FEET TO A POINT ON THE EAST LINE OF SAID BLOCK 6;

THENCE NORTH 00°18'32" WEST ALONG SAID EAST LINE, A DISTANCE OF 18.00 FEET TO THE **POINT OF BEGINNING**.

SAID PARCEL CONTAINS 1,206 SQUARE FEET OR 0.03 ACRES, MORE OR LESS.

BEARINGS ARE BASED ON THE EAST LINE OF LOT 1, BLOCK 6, SOUTH SLOAN'S LAKE SUBDIVISION FILING NO. 1, AS BEARING SOUTH 00°18'32" EAST, PER SAID PLAT.

PREPARED BY: AARON MURPHY, PLS 38162
ON BEHALF OF: HARRIS KOCHER SMITH
1120 LINCOLN STREET, SUITE 1000
DENVER, CO 80203
303.623.6300



FILEPATH: P:\130710\SURVEY\MEP.DWG LAYOUT: DESC2
NO. 09271
PLOTTED: WED 04/09/14 10:06:24A BY: AARON MURPHY

NO CHANGES ARE TO BE MADE TO THIS DRAWING WITHOUT WRITTEN PERMISSION OF HARRIS KOCHER SMITH

ISSUE DATE: 02-26-14	
DATE	REVISION COMMENTS

ALEXAN SLOAN'S LAKE

MEP DESCRIPTION
NORTH BRIDGE

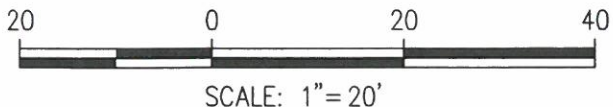
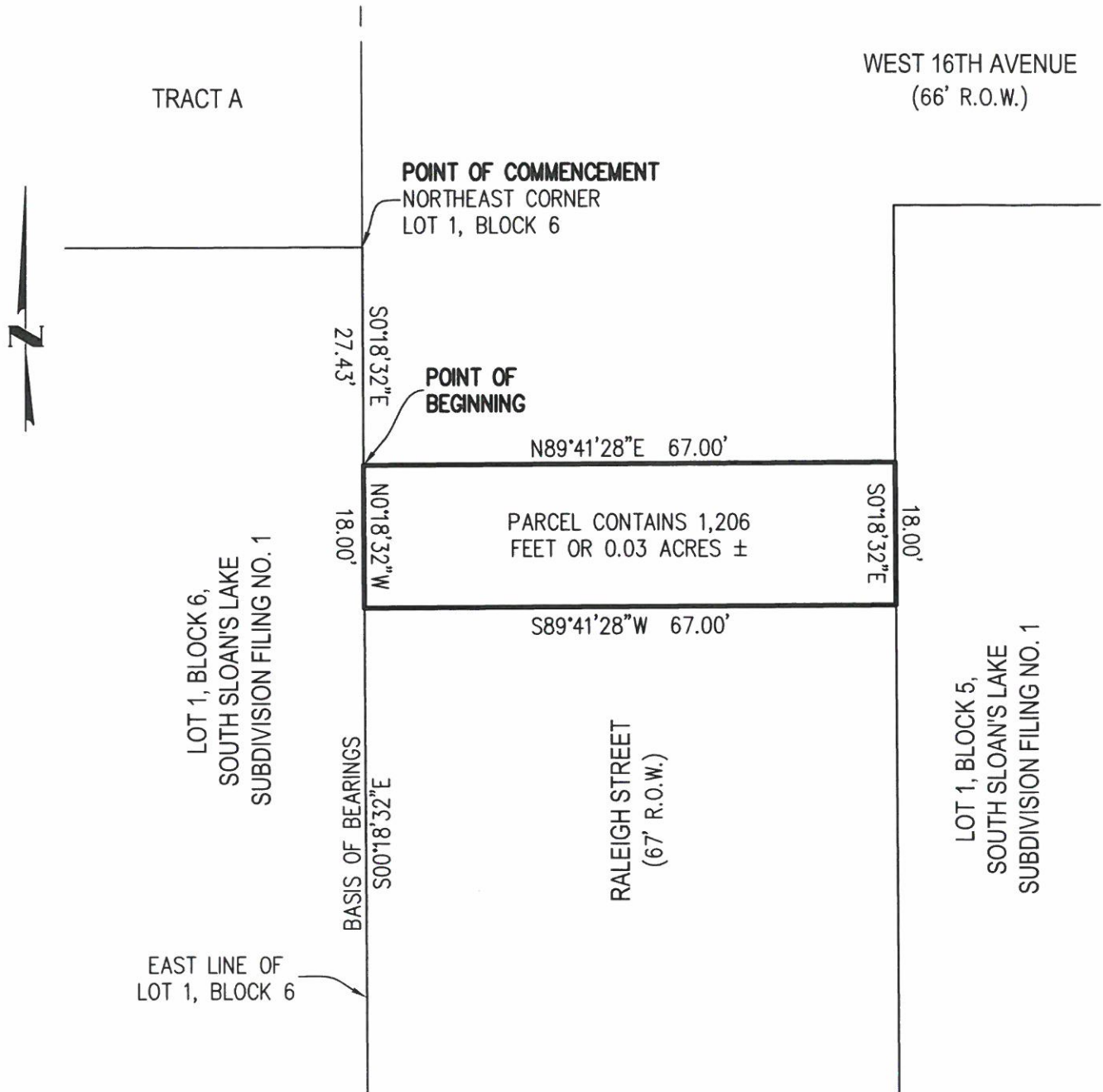
HKS HARRIS KOCHER SMITH
1120 Lincoln Street, Suite 1000
Denver, Colorado 80203
P: 303-623-6300 F: 303-623-6311
HarrisKocherSmith.com

CHK'D BY: AWM DRAWN BY: KDW JOB NUM: 130710
SHEET NO. 1
1 OF 2

2013-0431-04-001

EXHIBIT

SITUATED IN THE SOUTHEAST 1/4 OF SECTION 31, TOWNSHIP 3 SOUTH,
RANGE 68 WEST OF THE 6TH P.M., CITY AND COUNTY OF DENVER, STATE OF COLORADO.



NOTE:
THIS EXHIBIT DOES NOT REPRESENT A MONUMENTED LAND SURVEY. IT IS INTENDED TO DEPICT ONLY THE ATTACHED LEGAL DESCRIPTION.

NO CHANGES ARE TO BE MADE TO THIS DRAWING WITHOUT WRITTEN PERMISSION OF HARRIS KOCHER SMITH.

FILEPATH: P:\130710\SURVEY\MEP.DWG LAYOUT: E002
NO AREA
PLOTTED: WED 04/09/14 10:06:24A BY: KARON MURPHY

ISSUE DATE: 02-26-14	
DATE	REVISION COMMENTS

ALEXAN SLOAN'S LAKE

MEP EXHIBIT

NORTH BRIDGE

HKS HARRIS KOCHER SMITH
 1120 Lincoln Street, Suite 1000
 Denver, Colorado 80203
 P: 303-623-6300 F: 303-623-6311
 HarrisKocherSmith.com

CHK'D BY: AWM
DRAWN BY: KDW
JOB NUM: 130710

SHEET NO.

2

2 OF 2

2013-0431-04-002

DESCRIPTION

SITUATED IN THE SOUTHEAST 1/4 OF SECTION 31, TOWNSHIP 3 SOUTH, RANGE 68 WEST OF THE 6TH P.M., CITY AND COUNTY OF DENVER, STATE OF COLORADO.

DESCRIPTION

A PARCEL OF LAND BEING A PORTION OF THE RIGHT-OF-WAY OF RALEIGH STREET BETWEEN WEST CONEJOS PLACE AND WEST 16TH AVENUE, SITUATED IN THE SOUTHEAST QUARTER OF SECTION 31, TOWNSHIP 3 SOUTH, RANGE 68 WEST OF THE SIXTH PRINCIPAL MERIDIAN, CITY AND COUNTY OF DENVER, STATE OF COLORADO, MORE PARTICULARLY DESCRIBED AS FOLLOWS:

COMMENCING AT THE SOUTHEAST CORNER OF LOT 1, BLOCK 6, SOUTH SLOAN'S LAKE SUBDIVISION FILING NO. 1, SAID POINT BEING ON THE NORTH RIGHT-OF-WAY LINE OF WEST CONEJOS PLACE AND ON THE WEST RIGHT-OF-WAY LINE OF RALEIGH STREET;
THENCE NORTH 00°18'32" WEST ALONG THE EAST LINE OF SAID LOT 1, A DISTANCE OF 134.84 FEET TO THE **POINT OF BEGINNING**;
THENCE NORTH 00°18'32" WEST ALONG SAID EAST LINE, A DISTANCE OF 18.00 FEET;
THENCE NORTH 89°41'28" EAST, A DISTANCE OF 67.00 FEET TO A POINT ON THE WEST LINE OF LOT 1, BLOCK 5, SOUTH SLOAN'S LAKE SUBDIVISION FILING NO. 1;
THENCE SOUTH 00°18'32" EAST ALONG SAID WEST LINE, A DISTANCE OF 18.00 FEET;
THENCE SOUTH 89°41'28" WEST, A DISTANCE OF 67.00 FEET TO THE **POINT OF BEGINNING**.

SAID PARCEL CONTAINS 1,206 SQUARE FEET OR 0.03 ACRES, MORE OR LESS.

BEARINGS ARE BASED ON THE EAST LINE OF LOT 1, BLOCK 6, SOUTH SLOAN'S LAKE SUBDIVISION FILING NO. 1, AS BEARING SOUTH 00°18'32" EAST, PER SAID PLAT.

PREPARED BY: AARON MURPHY, PLS 38162
ON BEHALF OF: HARRIS KOCHER SMITH
1120 LINCOLN STREET, SUITE 1000
DENVER, CO 80203
303.623.6300



FILEPATH: P:\130710\SURVEY\MKP.DWG LAYOUT: DESC3
NO. SHEET: 1
PLOTED: WED 04/09/14 10:06:25A BY: AARON MURPHY

NO CHANGES ARE TO BE MADE TO THIS DRAWING WITHOUT WRITTEN PERMISSION OF HARRIS KOCHER SMITH

ISSUE DATE: 02-26-14	
DATE	REVISION COMMENTS

ALEXAN SLOAN'S LAKE

MEP DESCRIPTION
SOUTH BRIDGE


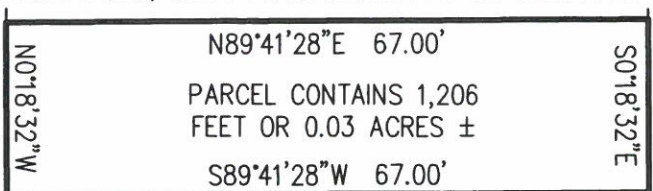
HKS HARRIS KOCHER SMITH
1120 Lincoln Street, Suite 1000
Denver, Colorado 80203
P: 303-623-6300 F: 303-623-6311
HarrisKocherSmith.com

CHK'D BY: AWM DRAWN BY: KDW JOB NUM: 130710
SHEET NO. 1
1 OF 2

2013-0431-04-002

EXHIBIT

SITUATED IN THE SOUTHEAST 1/4 OF SECTION 31, TOWNSHIP 3 SOUTH, RANGE 68 WEST OF THE 6TH P.M., CITY AND COUNTY OF DENVER, STATE OF COLORADO.



EAST LINE OF LOT 1, BLOCK 6

LOT 1, BLOCK 6, SOUTH SLOAN'S LAKE SUBDIVISION FILING NO. 1

RALEIGH STREET (67' R.O.W.)

LOT 1, BLOCK 5, SOUTH SLOAN'S LAKE SUBDIVISION FILING NO. 1

WEST CONEJOS PLACE (68' R.O.W.)



SCALE: 1" = 20'

NOTE:
THIS EXHIBIT DOES NOT REPRESENT A MONUMENTED LAND SURVEY. IT IS INTENDED TO DEPICT ONLY THE ATTACHED LEGAL DESCRIPTION.

NO CHANGES ARE TO BE MADE TO THIS DRAWING WITHOUT WRITTEN PERMISSION OF HARRIS KOCHER SMITH

FILEPATH: P:\130710\SURVEY\MEP.DWG LAYOUT: ERI3
NO. SHEET: 1
PLOTED: WED 04/09/14 10:06:26A BY: AMRON MURPHY

ISSUE DATE: 02-26-14	
DATE	REVISION COMMENTS

ALEXAN SLOAN'S LAKE

MEP EXHIBIT
SOUTH BRIDGE

HKS HARRIS KOCHER SMITH
 1120 Lincoln Street, Suite 1000
 Denver, Colorado 80203
 P. 303-623-6300 F. 303-623-6311
 HarrisKocherSmith.com

CHK'D BY: AWM DRAWN BY: KDW JOB NUM: 130710
SHEET NO. 2 2 OF 2