

**FIRST AMENDMENT TO THE AIRPORT USE AND LEASE
AGREEMENT**

THIS FIRST AMENDMENT TO THE AIRPORT USE AND LEASE AGREEMENT is made and entered into as of the date state on the City’s signature page below, by and between the **CITY AND COUNTY OF DENVER**, a municipal corporation of the State of Colorado, on behalf of its Department of Aviation (“**the City**”); **SOUTHWEST AIRLINES, INC.**, a corporation organized and existing under and by virtue of the laws of the State of Texas, and authorized to do business in the State of Colorado (“**Airline**”).

WITNESSETH

WHEREAS, the City owns and operates Denver International Airport (“**DIA**” or the “**Airport**”); and

WHEREAS, the parties hereto entered into a certain Use and Lease Agreement, executed January 1, 2012, (the “**Existing Agreement**”); and

WHEREAS, the parties now wish to modify Exhibits C and Exhibit D in the Existing Agreement;


NOW, THEREFORE, for and in consideration of the premises and other good and valuable consideration, the parties hereto agree as follows:

1. “**Exhibit C**” and **Exhibit D**” found in the Existing Agreement shall be deleted in their entirety and replaced with the new “**Exhibit C**” and “**Exhibit D**” attached hereto.
2. Except as modified by this First Amendment, all of the terms and conditions of the Existing Contract shall remain in full force and effect.
3. This First Amendment to Contract shall not be effective or binding on the City until approved and fully executed by all signatories of the City and County of Denver.

[THE REMAINDER OF THIS PAGE IS INTENTIONALLY LEFT BLANK]

Contract Control Number: PLANE-201206586-01

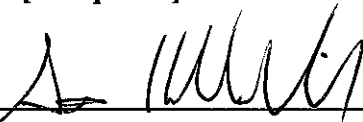
Contractor Name: Southwest Airlines Co.

By: 

Name: Bob Montgomery
(please print)

Title: Vice President - Airport Affairs
(please print)

ATTEST: [if required]

By: 

Name: Steve Hubbell
(please print)

Title: Sr. Manager - Airport Affairs
(please print)



Contract Control Number:

IN WITNESS WHEREOF, the parties have set their hands and affixed their seals at Denver, Colorado as of

SEAL

CITY AND COUNTY OF DENVER

ATTEST:

By _____

APPROVED AS TO FORM:

REGISTERED AND COUNTERSIGNED:

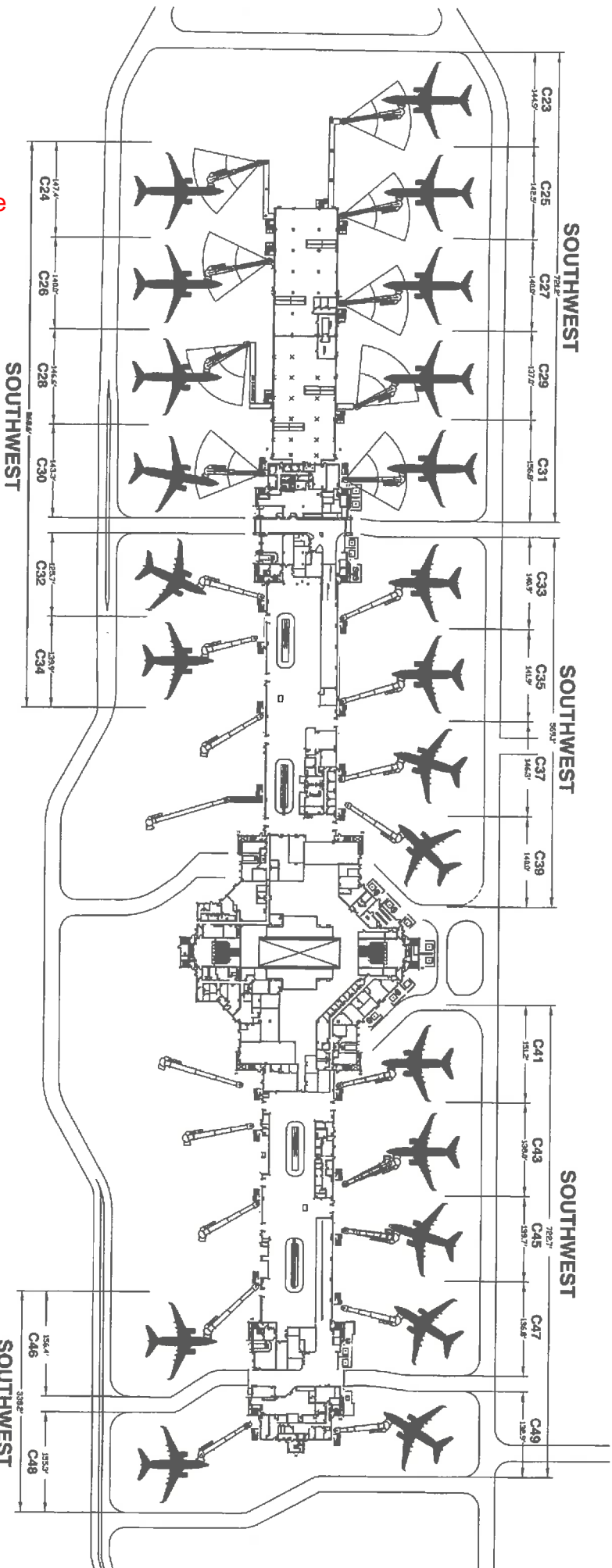
By _____

By _____

By _____



September 5, 2014 - Stop C28 and C29 and start C23 and C24.
 November 2, 2014 - Start C25, C26, C27, C28 and C29.
 These dates are approximate and are subject to change.



PLANE POSITIONS FOR
 PREFERENTIAL USE ONLY



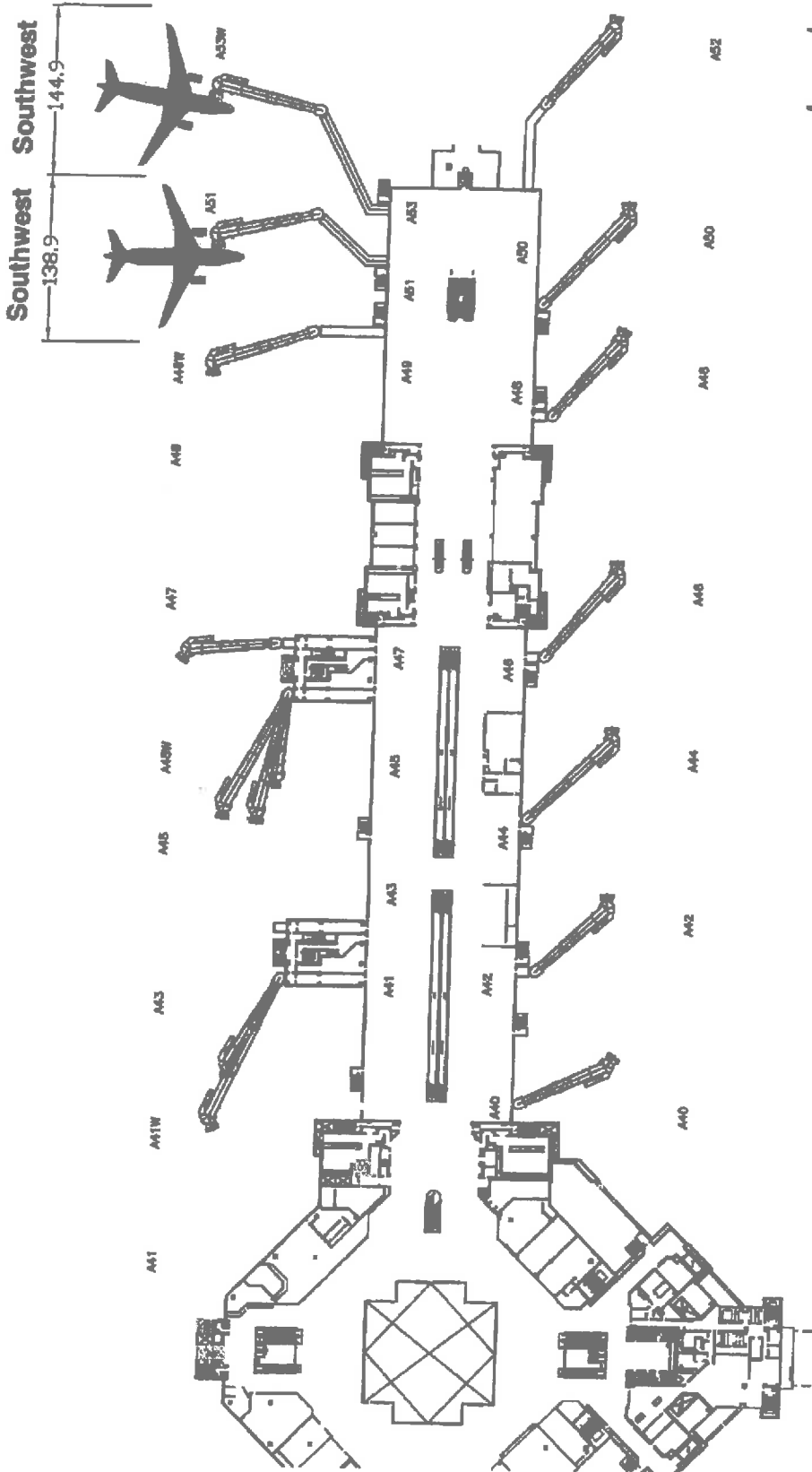
NOTE: This exhibit depicts only approximate dimensions and square footage of leased area based upon planning data and is not intended to show dimensions for construction details.

	 KEY PLAN CONCOURSE C		REVISED
			DENVER INTERNATIONAL AIRPORT EXHIBIT C Southwest Airlines Gate Location
CC#: sww1		DATE: 08/09/14	

AC-FRG-SWAL-COINC-08

[Signature]
 Director of Facilities Services

March 10, 2012 through June 12, 2013



PREFERENTIAL AIRCRAFT PARKING POSITIONS



SCALE 1" = 120.00'

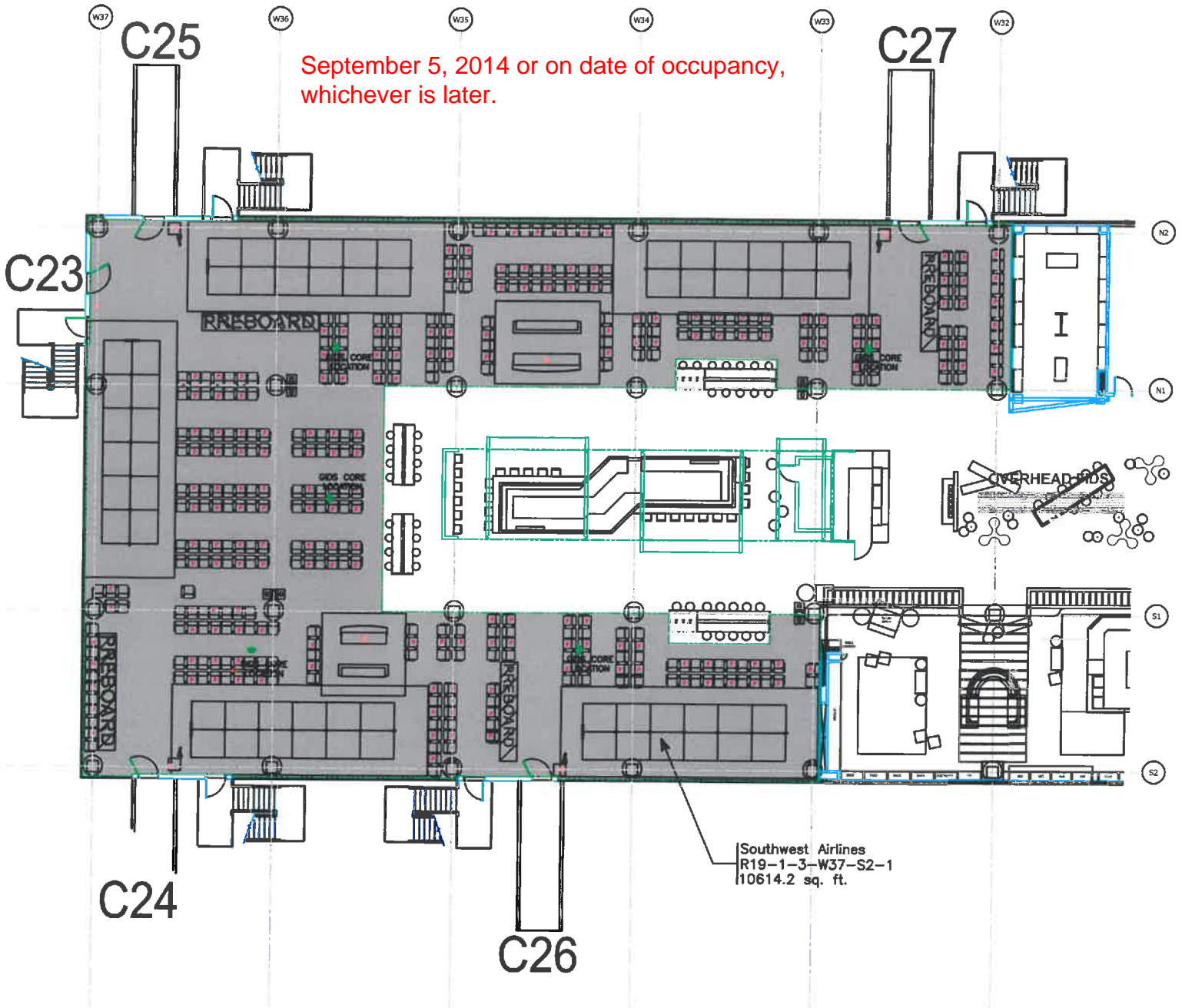
Frank Tom
MANAGER OF DESIGN

NOTE: This exhibit depicts only square footage of leased area based upon planning data and is not intended to address construction details.

	REMOVED	DENVER INTERNATIONAL AIRPORT
		EXHIBIT C PARKING POSITIONS SOUTHWEST AIRLINES
	CC#: SWAL	DATE: 07/12/12

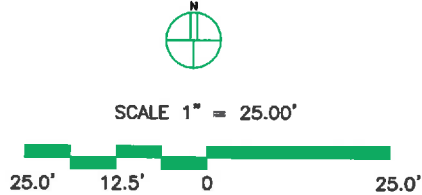
AC-FWD-SWAL-C2

September 5, 2014 or on date of occupancy,
whichever is later.



- CONC. WALL (BY CITY)
- STUD/GYPSUM WALL (BY CITY)
- GLASS WALL (BY CITY)
- TENANT LEASE LINE

(H) (C) COLUMNS
NIC = Not Included
(In Lease or Sq. Ft. Calc.)



NOTE:
This exhibit depicts only approximate dimensions and square footage of leased area based upon planning data and is not intended to show dimensions for construction details.

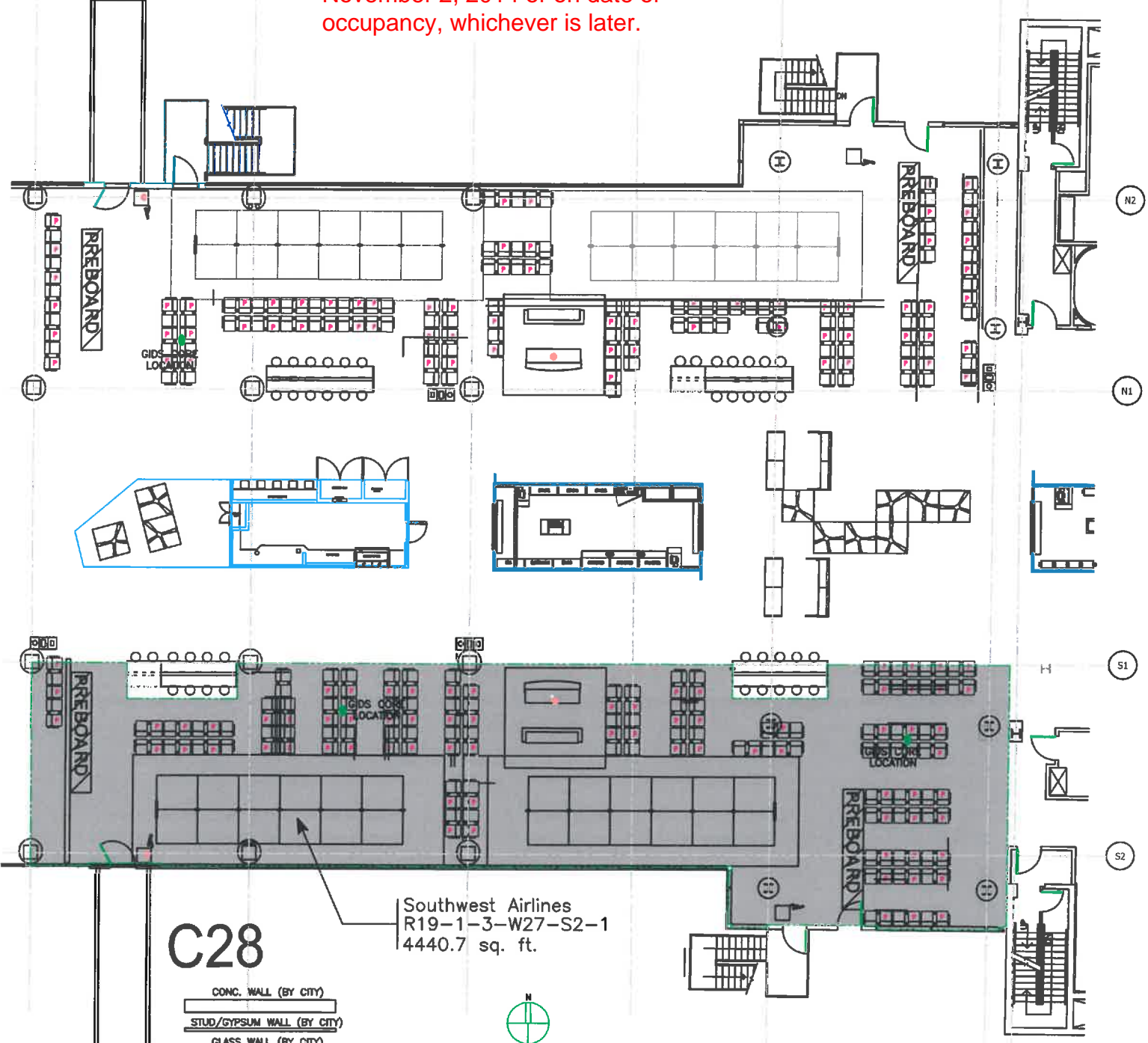
Director of Facilities Services

<p>KEY PLAN CONCOURSE C</p>		REVISED	DENVER INTERNATIONAL AIRPORT
			EXHIBIT D Concourse C Conc. Level Southwest Airlines
		CC#: swa	DATE: 07/02/14

W27 W26 W25 W24 W23 W22 W21.9

C29

November 2, 2014 or on date of occupancy, whichever is later.



C28

Southwest Airlines
R19-1-3-W27-S2-1
4440.7 sq. ft.

- CONC. WALL (BY CITY)
- STUD/GYPSUM WALL (BY CITY)
- GLASS WALL (BY CITY)
- TENANT LEASE LINE
- (H) (■) COLUMNS
- NIC = Not Included
(In Lease or Sq. Ft. Calc.)



SCALE 1" = 20.00'



NOTE:

This exhibit depicts only approximate dimensions and square footage of leased area based upon planning data and is not intended to show dimensions for construction details.

Director of Facilities Services

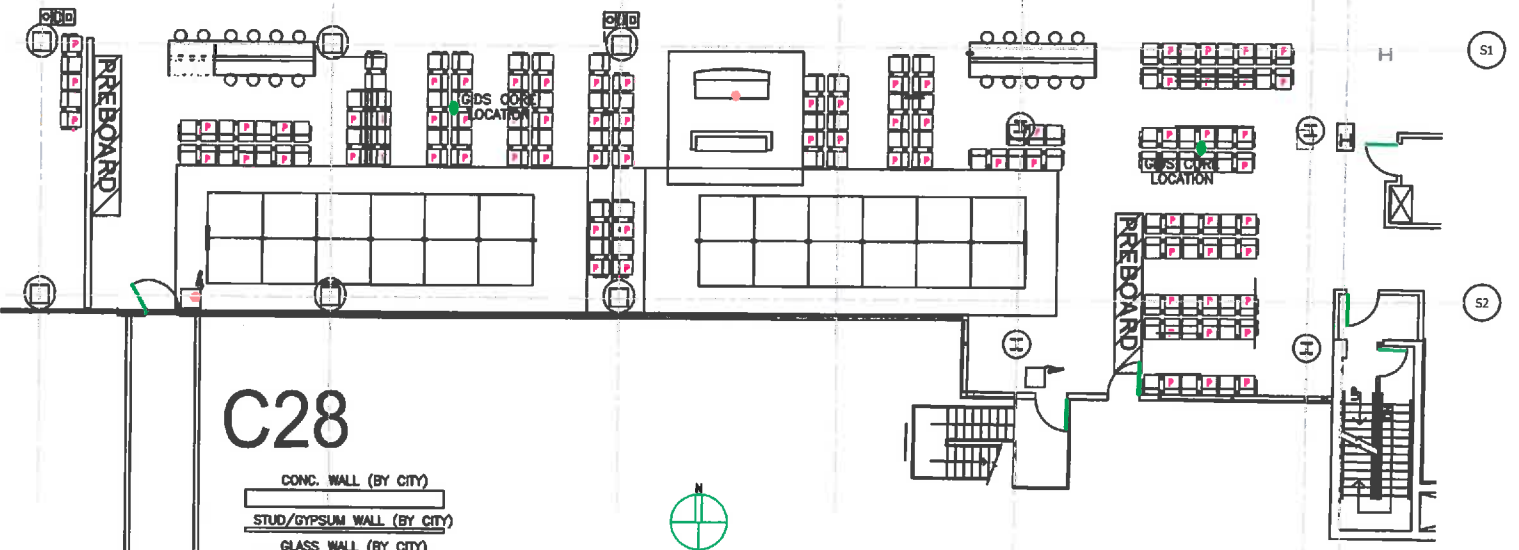
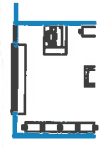
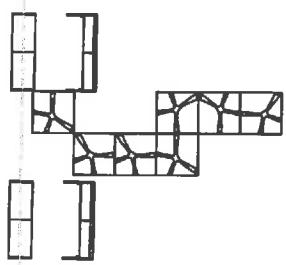
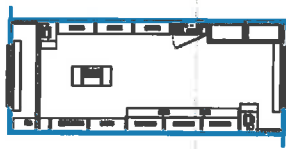
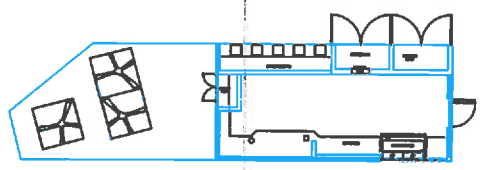
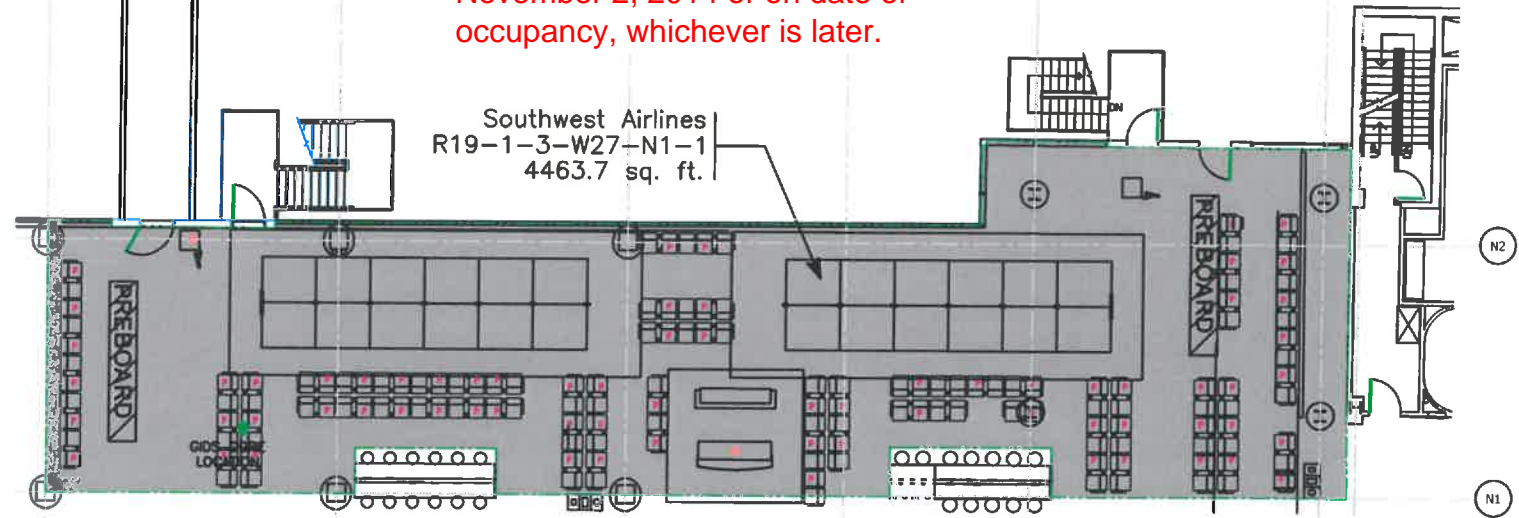
 KEY PLAN CONCOURSE C		REVISED	DENVER INTERNATIONAL AIRPORT
			EXHIBIT D Concourse C Conc. Level Southwest Airlines
			CC#: _____ DATE: 07/02/14

W27 W26 W25 W24 W23 W22 W21.5

C29

November 2, 2014 or on date of occupancy, whichever is later.

Southwest Airlines
R19-1-3-W27-N1-1
4463.7 sq. ft.



C28

- CONC. WALL (BY CITY)
- STUD/GYPSUM WALL (BY CITY)
- GLASS WALL (BY CITY)
- TENANT LEASE LINE
- (H) (I) COLUMNS
- NIC = Not Included
(In Lease or Sq. Ft. Calc.)



SCALE 1" = 20.00'



NOTE:

This exhibit depicts only approximate dimensions and square footage of leased area based upon planning data and is not intended to show dimensions for construction details.

Director of Facilities Services

<p>KEY PLAN CONCOURSE C</p>		REVISED	DENVER INTERNATIONAL AIRPORT
		<p>EXHIBIT D Concourse C Conc. Level Southwest Airlines</p>	
		CC#:	DATE: 07/02/14

W34

W33

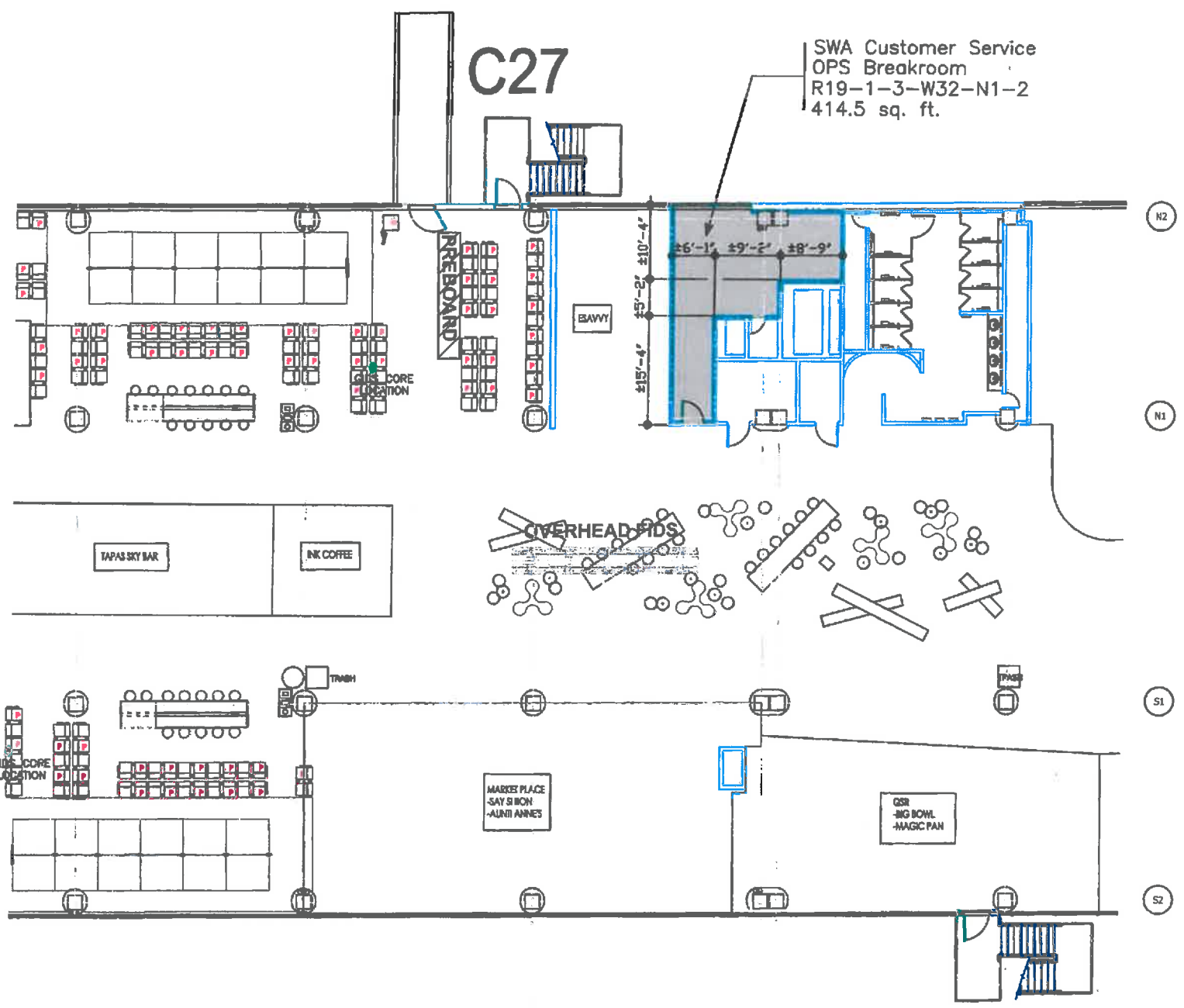
November 2, 2014 or on date of occupancy, whichever is later.

W31 W30

W29

C27

SWA Customer Service
OPS Breakroom
R19-1-3-W32-N1-2
414.5 sq. ft.



- CONC. WALL (BY CITY)
- STUD/GYPSUM WALL (BY CITY)
- GLASS WALL (BY CITY)
- TENANT LEASE LINE
- (H) (M) COLUMNS
- NIC = Not Included
(In Lease or Sq. Ft. Calc.)



SCALE 1" = 20.00'

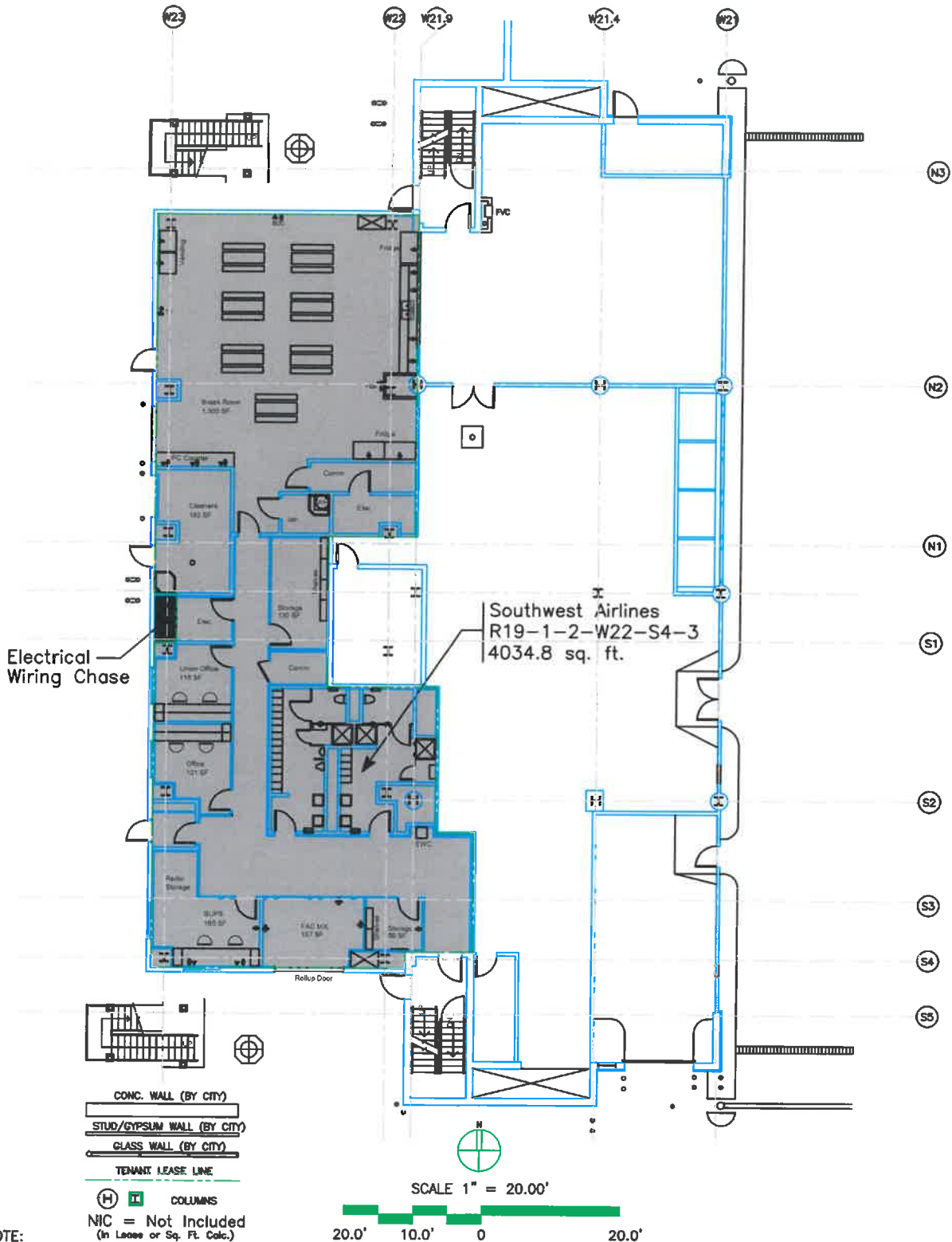


NOTE:
This exhibit depicts only approximate dimensions and square footage of leased area based upon planning data and is not intended to show dimensions for construction details.

Final Form
MANAGER OF DESIGN

 KEY PLAN CONCOURSE C		REVISED	DENVER INTERNATIONAL AIRPORT
			EXHIBIT D Concourse C Conc. Level Southwest Airlines
		CC#: swa	DATE: 05/14/14

November 2 or on date of occupancy,
whichever is later.



NOTE:

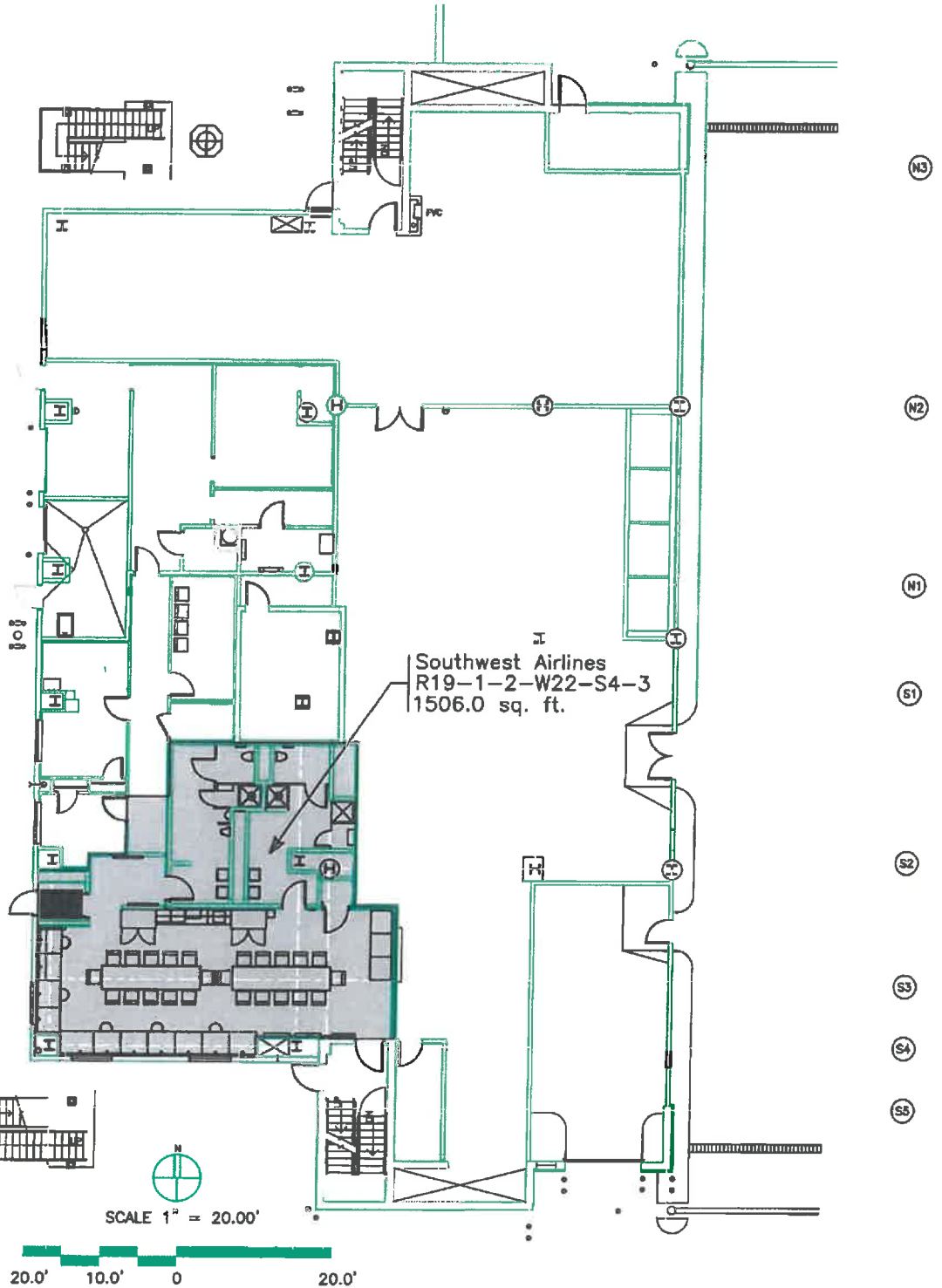
This exhibit depicts only approximate dimensions and square footage of leased area based upon planning data and is not intended to show dimensions for construction details.

Director of Facilities Services

<p>KEY PLAN CONCOURSE C</p>		REVISED	DENVER INTERNATIONAL AIRPORT EXHIBIT D Concourse C Apron Level Southwest Airlines
		CC#: swal	

R19-1-2-15-64

Effective January 1, 2012 through November 1, 2014 or on date vacated by Southwest, whichever is later.

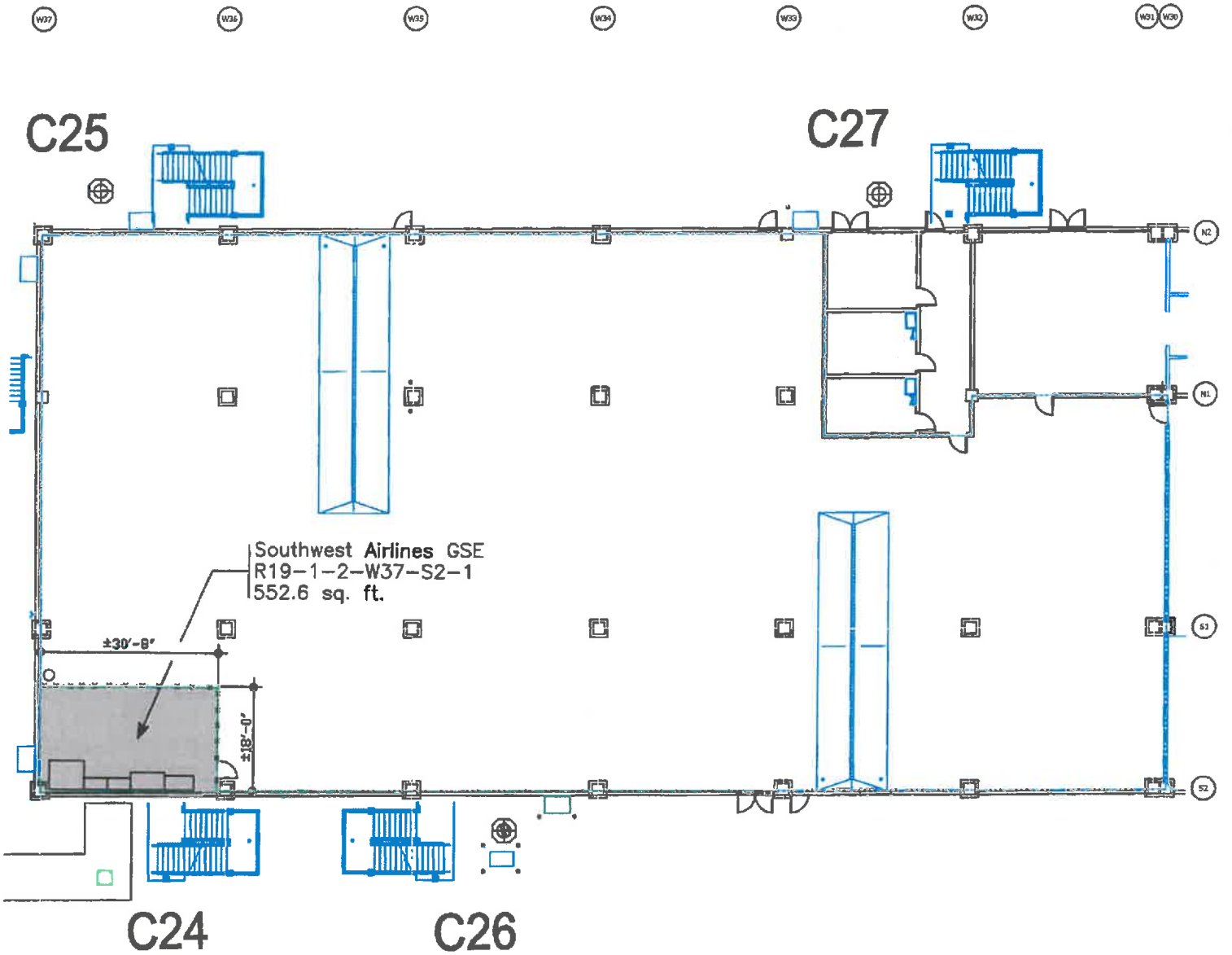


NOTE: This exhibit depicts only square footage of leased area based upon planning data and is not intended to address construction details.

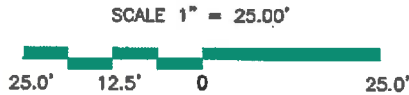
<p>KEY PLAN CONCOURSE C</p>		REVISED 9/27/10	DENVER INTERNATIONAL AIRPORT
		EXHIBIT D Concourse C Apron Level Southwest Airlines	
		CC#: swal	DATE: 8/23/10

R19-1-2-15-58

Effective September 5 or on date of occupancy, whichever is later.



- CONC. WALL (BY CITY)
- STUD/GYPSUM WALL (BY CITY)
- GLASS WALL (BY CITY)
- TENANT LEASE LINE
- ⊕ □ COLUMNS
- NIC = Not Included
(In Lease or Sq. Ft. Calc.)



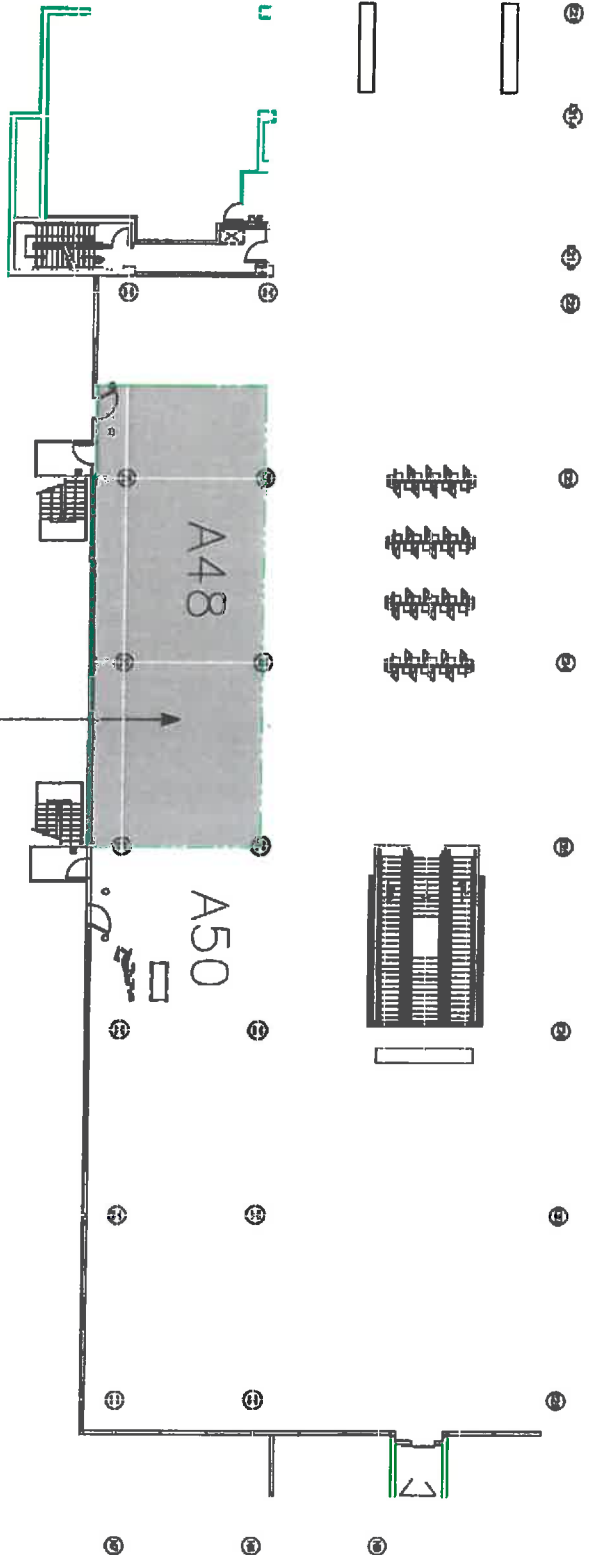
NOTE:

This exhibit depicts only approximate dimensions and square footage of leased area based upon planning data and is not intended to show dimensions for construction details.

[Signature]
MANAGER OF DESIGN

<p>KEY PLAN CONCOURSE C</p>		REVISED	DENVER INTERNATIONAL AIRPORT
			EXHIBIT D Concourse C Apron Level Southwest Airlines
		CC#: swa	DATE: 05/12/14

Effective June 12, 2013 through November 1, 2014, or on date vacated by Southwest, whichever is later.



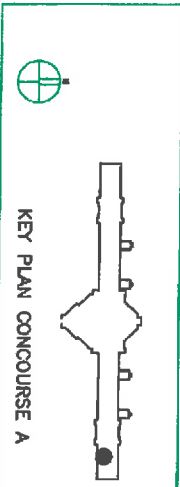
SCALE 1" = 30.00'

NOTE: This exhibit depicts only square footage of leased area based upon planning data and is not intended to address construction details.

MANAGER OF DESIGN

[Handwritten Signature]

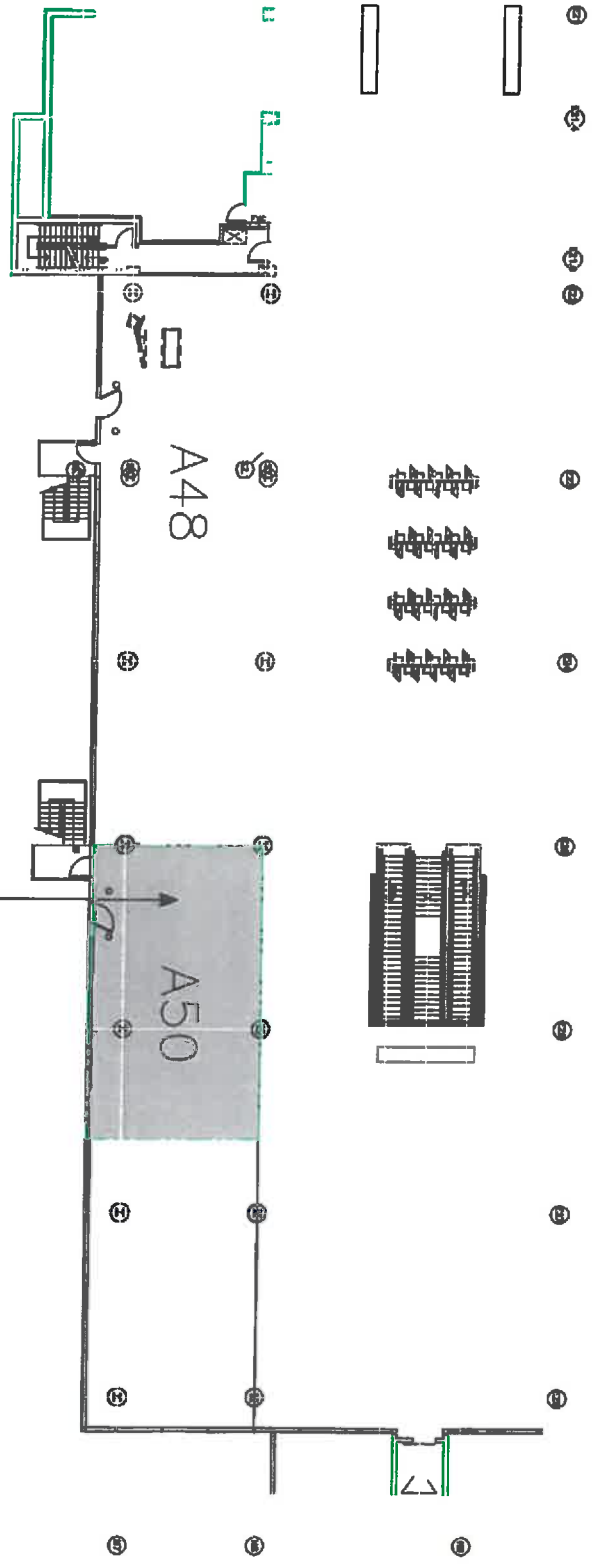
- CONC. WALL (BY CITY)
- STUD/GYPSUM WALL (BY CITY)
- GLASS WALL (BY CITY)
- TRAVELER LEASE LINE
- ④ COLUMNS
- NIC = Not Included (for Lease or Sp. Pt. Data)



REVISED	DENVER INTERNATIONAL AIRPORT
	EXHIBIT D-1
	Concourse A Conc. Level
	Southwest Airlines
CC#: swel	DATE: 04/01/13

R17-2-3-15-12

Effective June 12, 2013 through November 1, 2014, or on date vacated by Southwest, whichever is later.



PREFERENTIAL USE PREMISES
 Southwest Airlines
 R17-2-3-E24-S4-1
 1515.5 sq. ft.

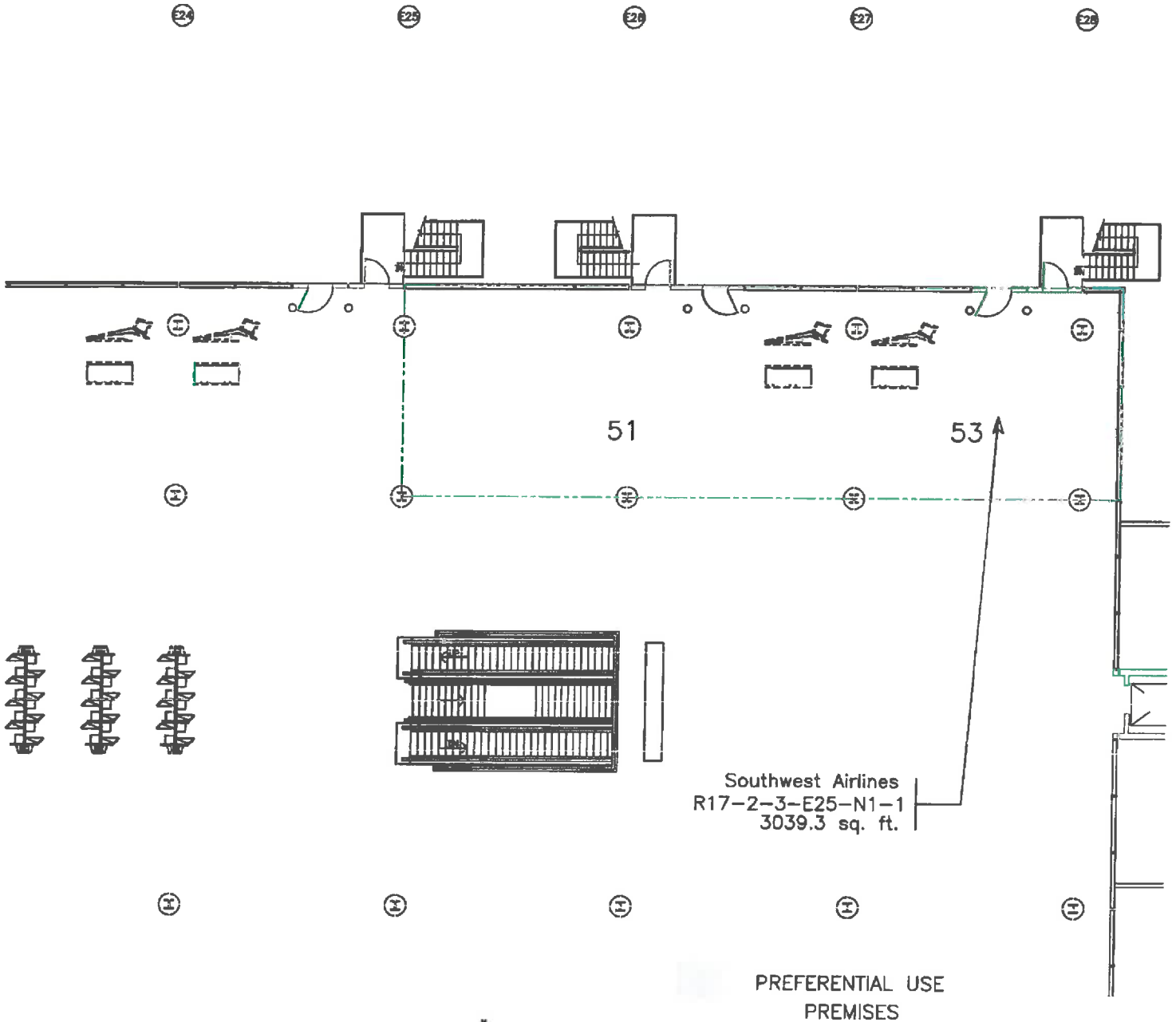
[Signature]
 MANAGER OF DESIGN

NOTE: This exhibit depicts only square footage of leased area based upon planning data and is not intended to address construction details.

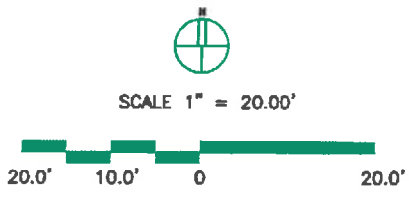
- CONC. WALL (BY CITY)
- STRUCTURAL WALL (BY CITY)
- GLASS WALL (BY CITY)
- TRAVEL LANE LINE
- ① columns
- ② Not Included (See Notes on Sp. Pl. Data.)

KEY PLAN CONCOURSE A R17-2-3-15-120			REVISED	DENVER INTERNATIONAL AIRPORT EXHIBIT D-1 Concourse A Conc. Level Southwest Airlines
			CC#: bwal	

Effective March 10, 2012 through June 11, 2013



CONC. WALL (BY CITY)
 STUD/CLIPPER WALL (BY CITY)
 GLASS WALL (BY CITY)
 TENANT LEASE LINE
 (H) (S) COLUMNS
 NIC = Not Included
 (in Lease or Sq. Ft. Calc.)



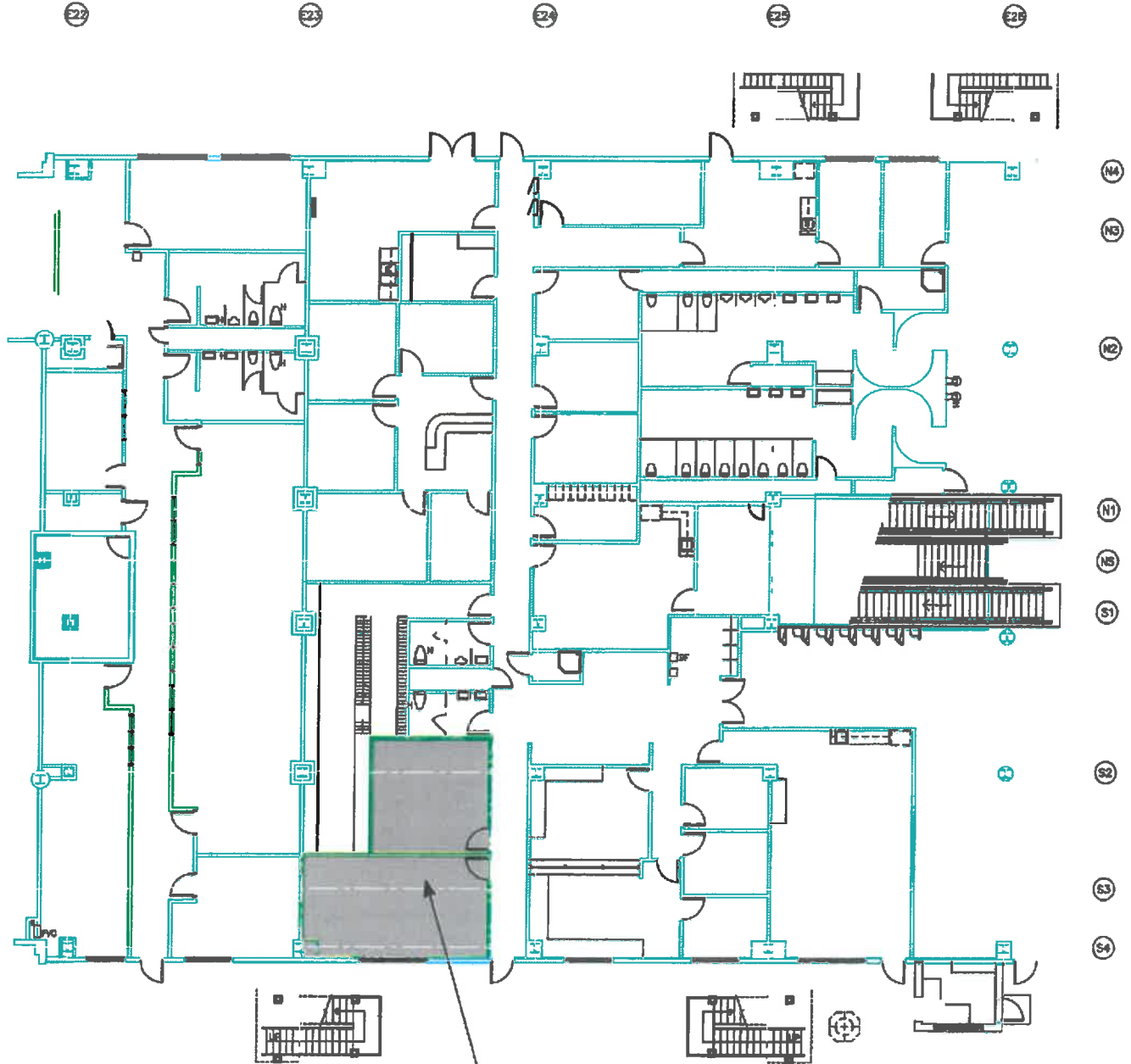
Final Horn
 MANAGER OF DESIGN

NOTE: This exhibit depicts only square footage of leased area based upon planning data and is not intended to address construction details.

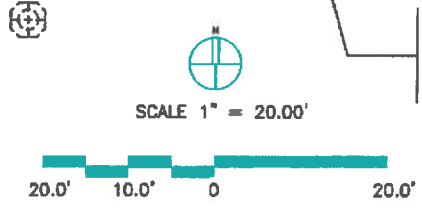
 KEY PLAN CONCOURSE A		REVISED	DENVER INTERNATIONAL AIRPORT	
		EXHIBIT D Concourse A Conc. Level Southwest Airlines		
		CC#: swal	DATE: 03/06/12	

R17-2-3-2-7

Effective July 1, 2013 through November 1, 2014, or on date vacated by Southwest, whichever is later.



CONC. WALL (BY CITY)
 STUO/ORIGINAL WALL (BY SWP)
 CLASH WALL (BY CITY)
 TOWHAT LEASE LINE
 (M) (S) COLUMN
 NIC = Not Included
 (On Letter or Sp. Pl. Data.)



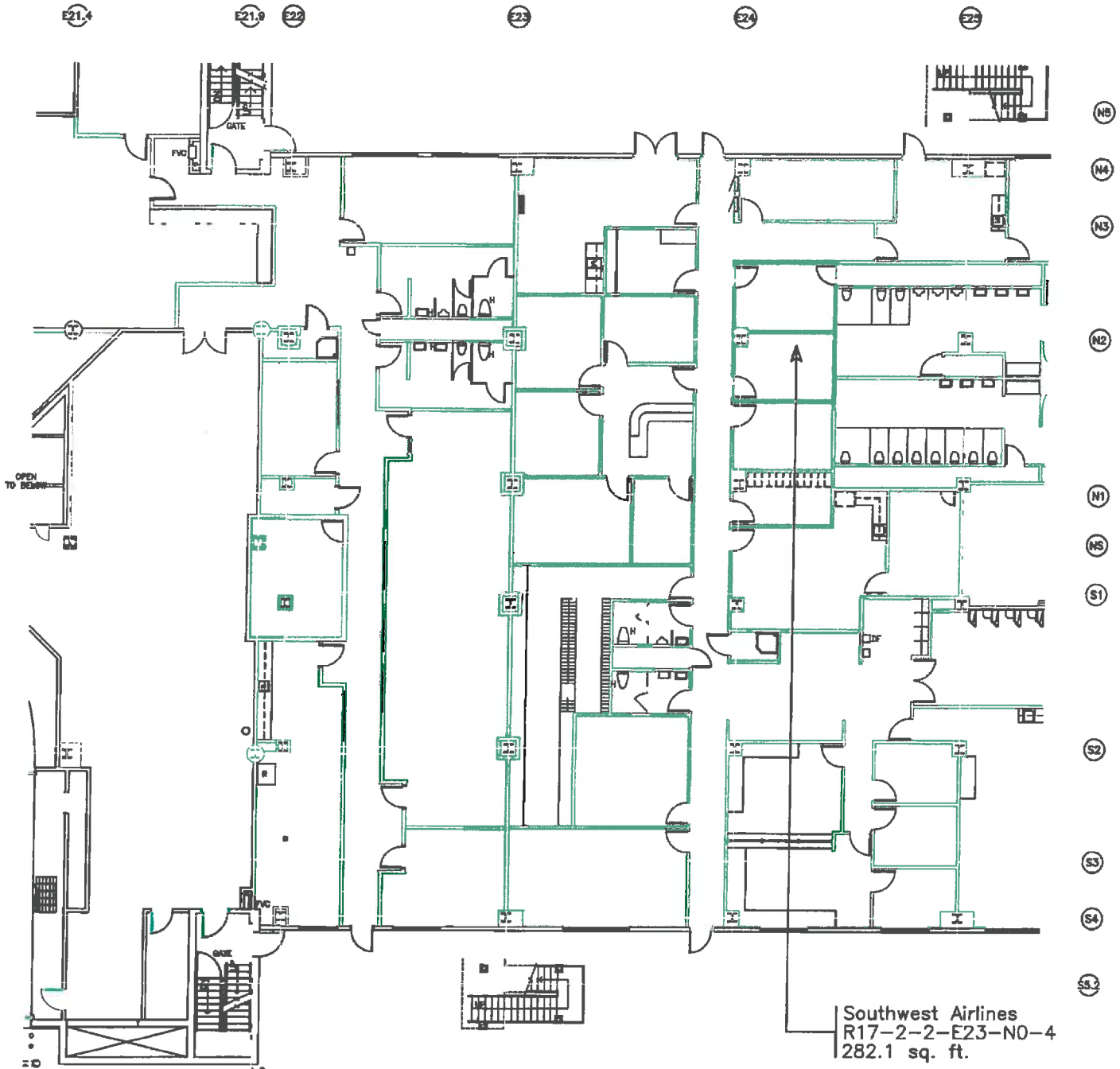
Southwest Airlines
 R17-2-2-E23-S4-3
 625.1 sq. ft.

Ronald Horn
 MANAGER OF DESIGN

NOTE: This exhibit depicts only square footage of leased area based upon planning data and is not intended to address construction details.

 KEY PLAN CONCOURSE A		REVISED	DENVER INTERNATIONAL AIRPORT
			EXHIBIT D Concourse A Apron Level Southwest Airlines
		CC#: swal	DATE: 03/06/13

Effective March 10, 2012 through June 30, 2013



CONC. WALL (BY CITY)
 STUD/CYRUM WALL (BY CITY)
 GLASS WALL (BY CITY)
 TENANT LEASE LINE
 (H) (S) COLUMNS
 NIC = Not Included
 (In Lease or Sp. Pl. Cols.)



SCALE 1" = 20.00'



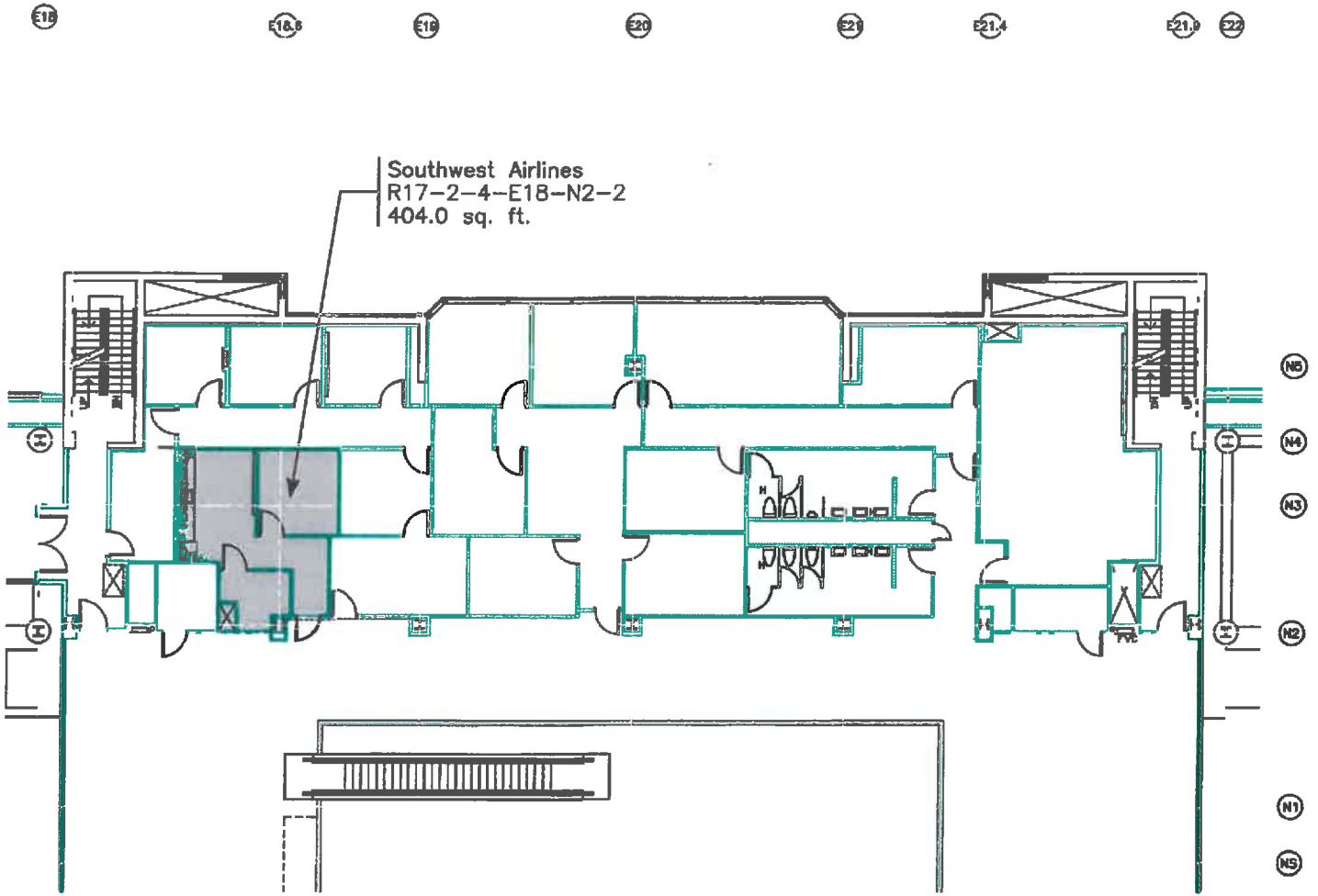
Ronald Horn
 MANAGER OF DESIGN

NOTE: This exhibit depicts only square footage of leased area based upon planning data and is not intended to address construction details.

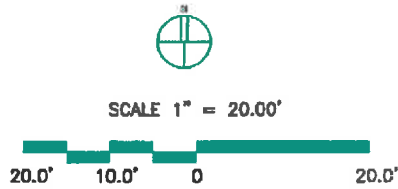
 KEY PLAN CONCOURSE A		REVISED	DENVER INTERNATIONAL AIRPORT
		EXHIBIT B D Concourse A Apron Level Southwest Airlines	
		CC#: swal	DATE: 02/29/12

R17-2-2-12-2

Effective July 1, 2013 through November 1, 2014 or on date vacated by Southwest, whichever is later.



CONG. WALL (BY CITY)
 STUD/GYPSUM WALL (BY CITY)
 GLASS WALL (BY CITY)
 TENANT LEASE LINE
 (H) (C) COLUMNS
 NIC = Not Included
 (In Lease or Sq. Ft. Calc.)



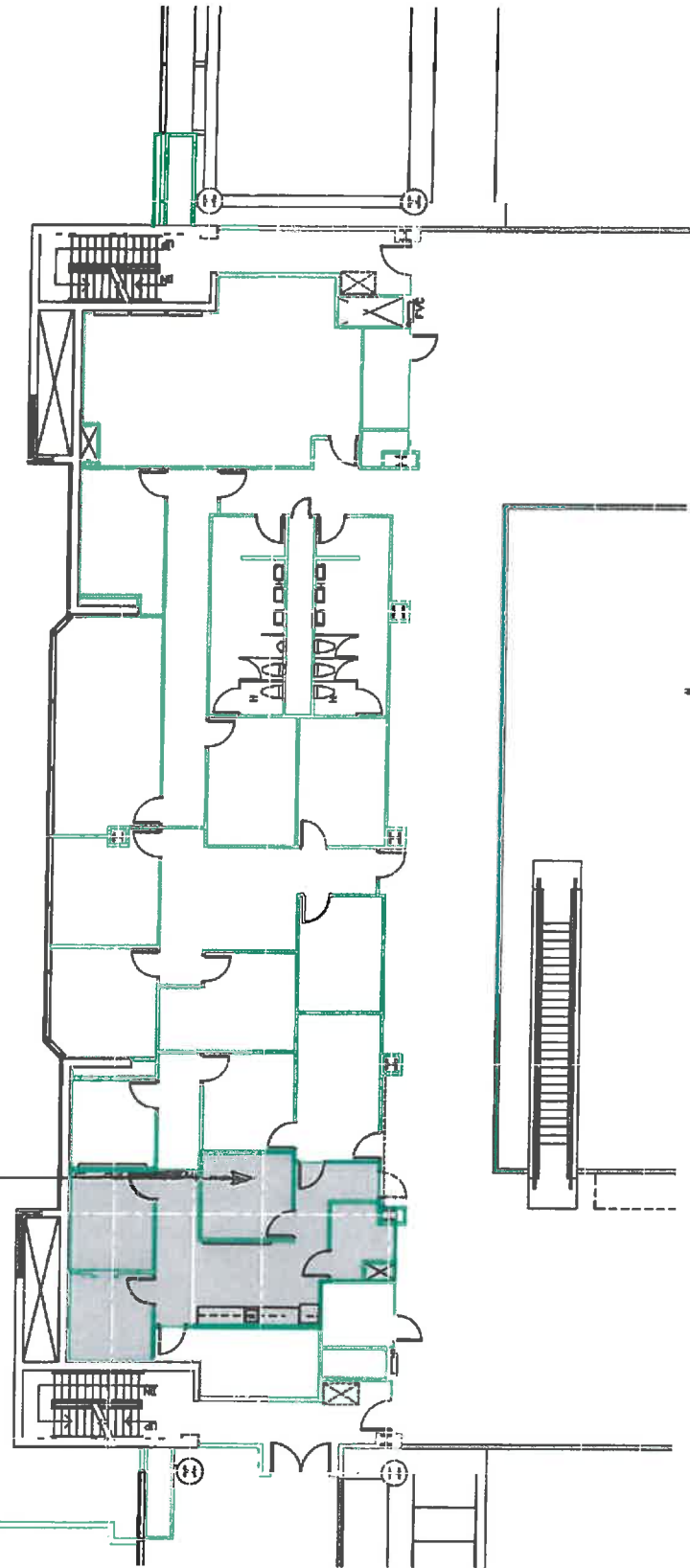
Ronald Horn
 MANAGER OF DESIGN

NOTE: This exhibit depicts only square footage of leased area based upon planning data and is not intended to address construction details.

 KEY PLAN CONCOURSE A		REVISED	DENVER INTERNATIONAL AIRPORT	
			EXHIBIT D Concourse A Mezz. Level Southwest Airlines	
			CC#: swol	DATE: 12/06/12

E19 E18.6 E19 E20 E21 E22

Exclusive Use
Southwest Airlines
R17-2-4-E18-N2-2
731.4 sq. ft.



N2 N3 N4 N1 N2




SCALE 1" = 20.00'



Handwritten signature
MANAGER OF DESIGN

NOTE: This exhibit depicts only square footage of leased area based upon planning data and is not intended to address construction details.

- CONC. WALL (BY CITY)
- STUD/CLIPPER WALL (BY CITY)
- GLASS WALL (BY CITY)
- TENANT LEASE LINE
- ④ COLUMN
- NIC = Not Included (for items or the PC doc.)

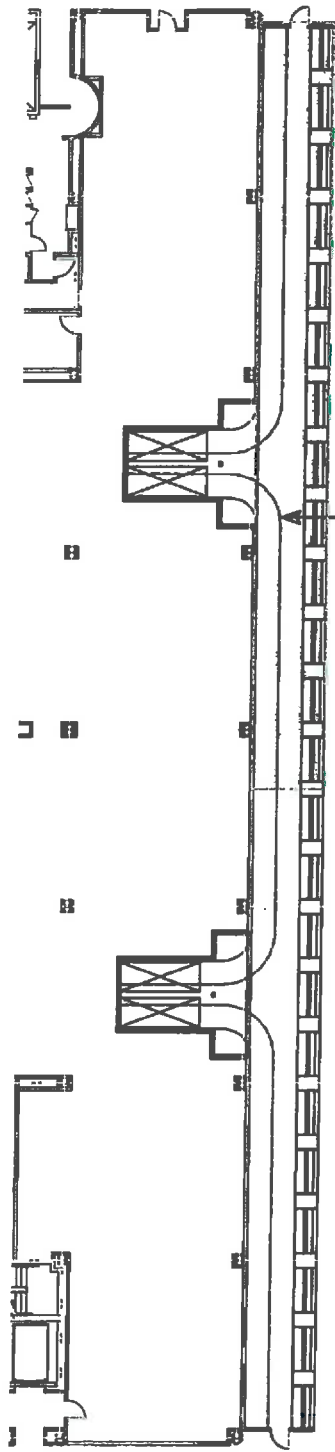


KEY PLAN CONCOURSE A

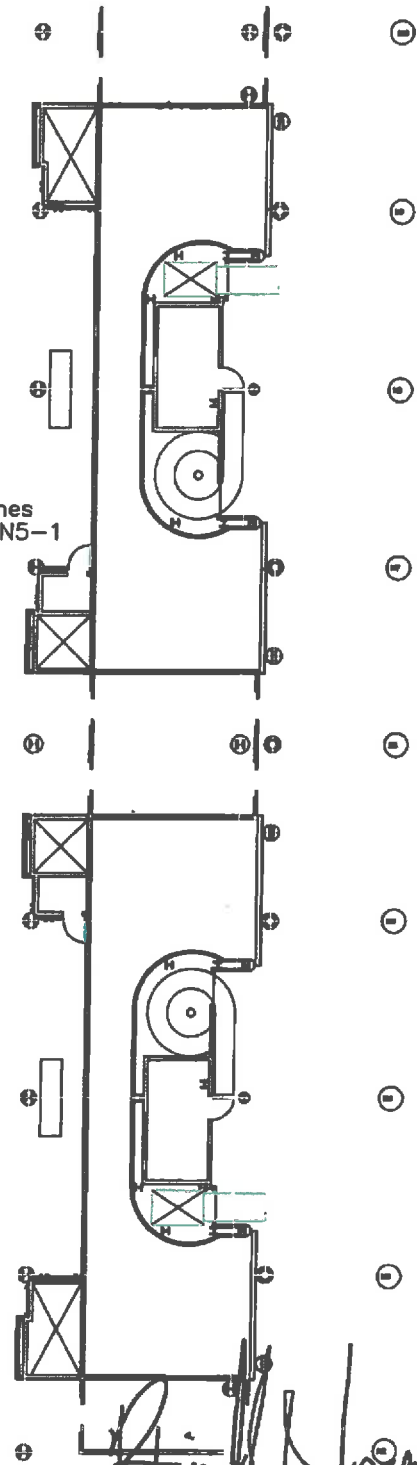
REVISIONS	DENVER INTERNATIONAL AIRPORT
	EXHIBIT D
	Concourse A Mezz. Level
	Southwest Airlines
CC#: swal	DATE: 03/15/12

R17-2-4-15-22

Effective January 1, 2012



Southwest Airlines
R16-1-6-E6-N5-1
1582.7 sq. ft.



CONC. WALL (BY CITY)
STUD./SYSTEM WALL (BY CITY)
GLASS WALL (BY CITY)
TERMINAL LEASE LINE
COLUMNS
NIC = Not included
(In Lease or Sp. Pl. Calc.)



SCALE 1" = 30.00'

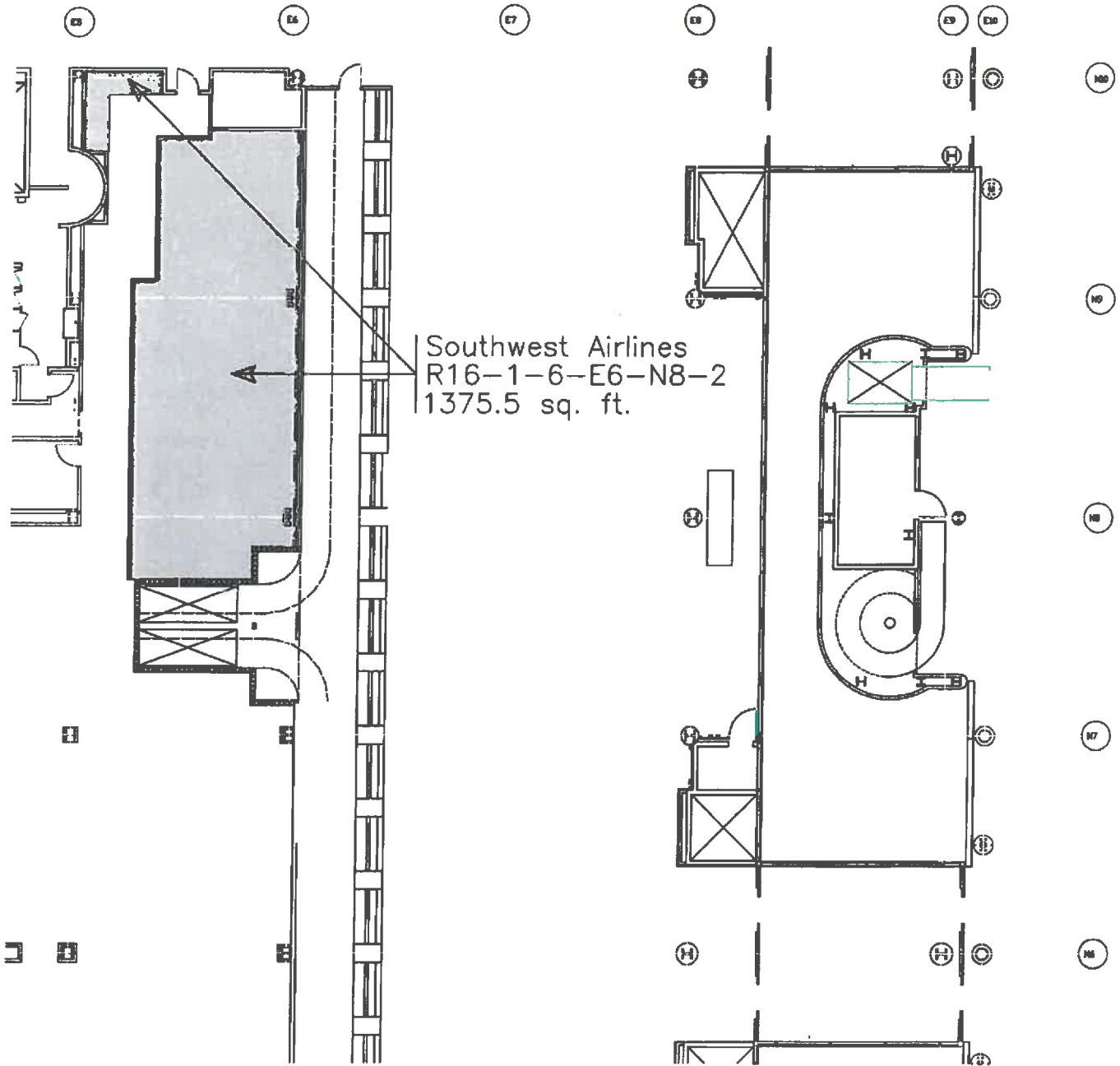


[Signature]
MANAGER OF DESIGN

NOTE: This exhibit depicts only square footage of leased area based upon planning data and is not intended to address construction details.

<p>KEY PLAN TERMINAL AREA</p>		REVISED 06/23/08	DENVER INTERNATIONAL AIRPORT
		EXHIBIT D Terminal Level 6 Southwest Airlines	
		CC#: swal	DATE: 11/01/05

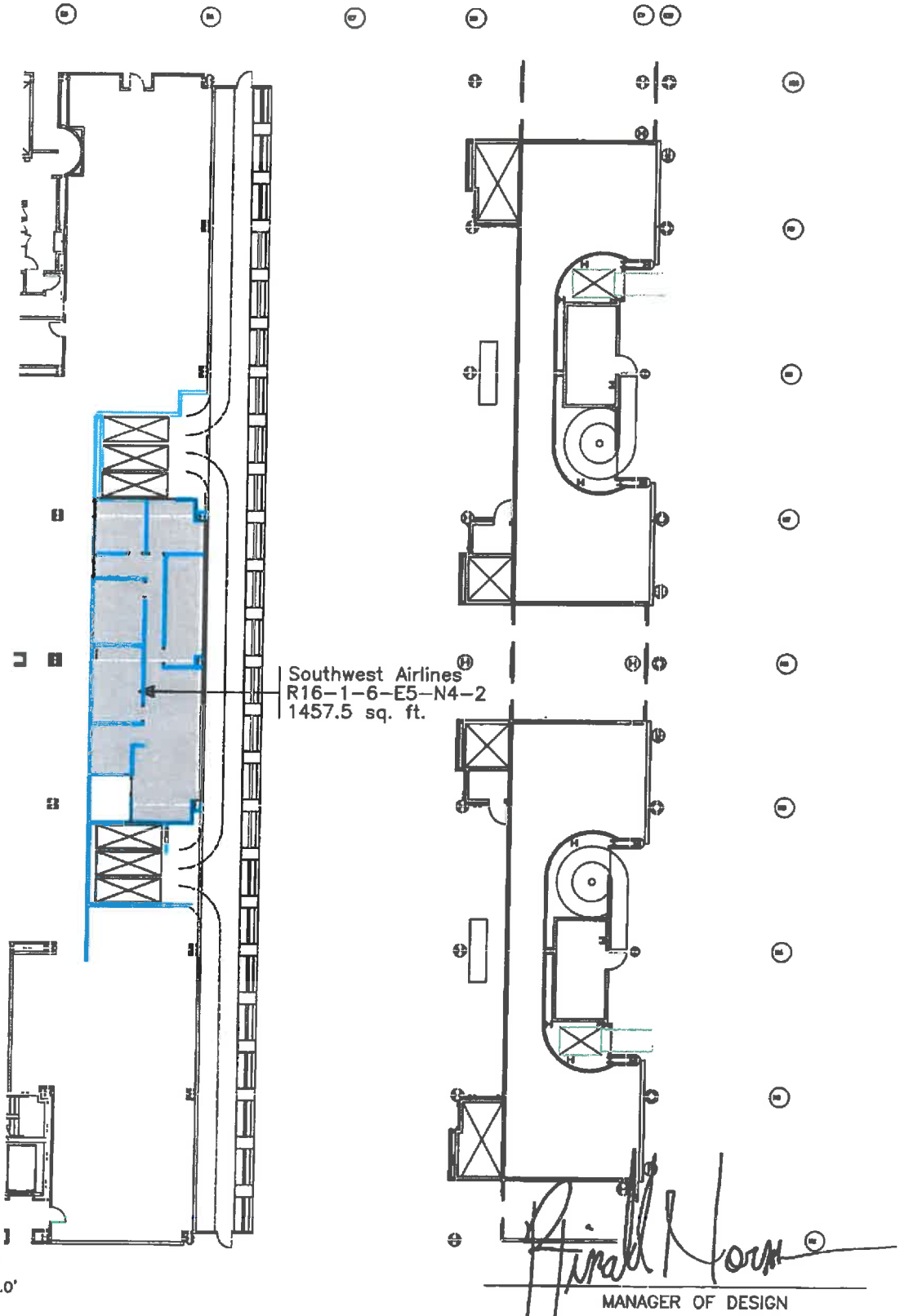
Effective January 1, 2012



Final Form
 MANAGER OF DESIGN

NOTE: This exhibit depicts only square footage of leased area based upon planning data and is not intended to address construction details.

<p>KEY PLAN TERMINAL AREA</p>		REVISED	DENVER INTERNATIONAL AIRPORT
			EXHIBIT D Terminal Level 6 Southwest Airlines
		CC#: swal	DATE: 7/16/08



CONC. WALL (BY CITY)
 STUD/STYRENE WALL (BY CITY)
 GLASS WALL (BY CITY)
 TENANT LEASE LINE
 (H) (I) COLUMNS
 NIC = Not Included
 (In Lease or Sq. Ft. Calc.)



SCALE 1" = 30.00'

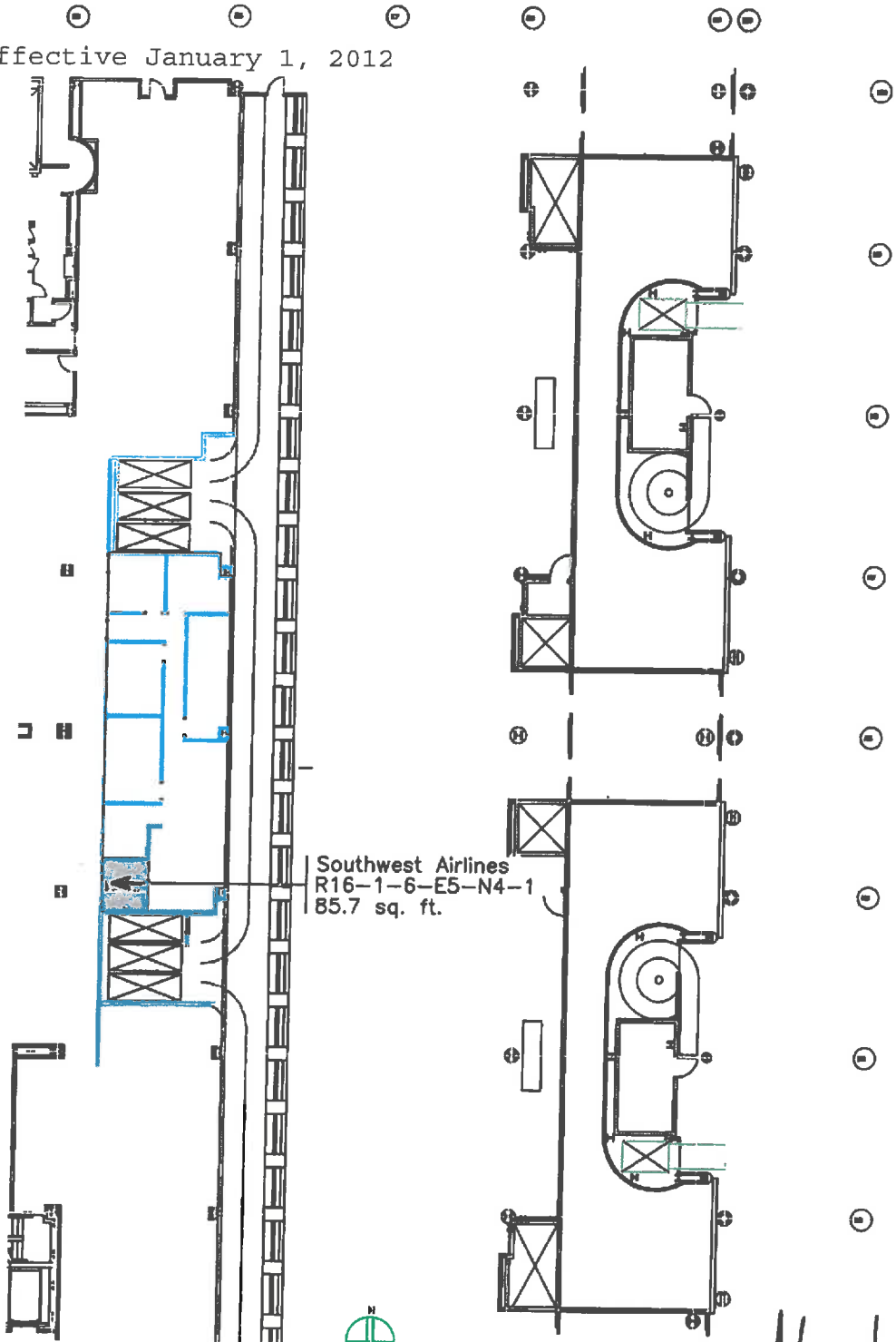


[Signature]
 MANAGER OF DESIGN

NOTE: This exhibit depicts only square footage of leased area based upon planning data and is not intended to address construction details.

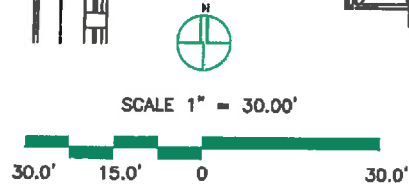
		REVISED 7/6/05	DENVER INTERNATIONAL AIRPORT
		EXHIBIT D Terminal Level 6 Southwest Airlines	CC#: swal DATE: 11/01/05

Effective January 1, 2012



Southwest Airlines
R16-1-6-E5-N4-1
85.7 sq. ft.

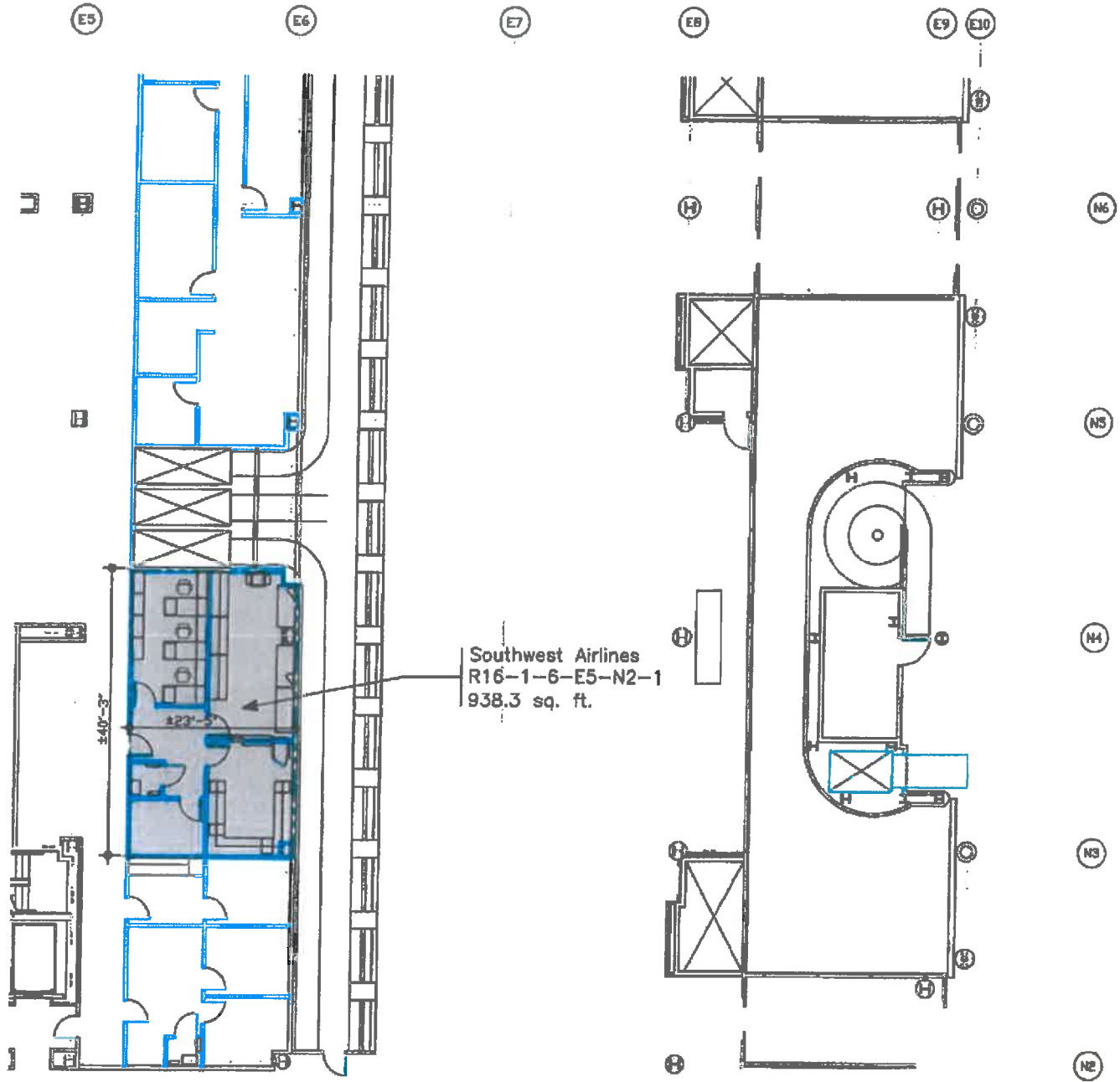
COND. WALL (BY CITY)
STUD/STYPAN WALL (BY CITY)
GLASS WALL (BY CITY)
TENANT LEASE LINE
COLUMNS
NIC = Not Included
(In Lease or Sq. Ft. Calc.)



Final Form
MANAGER OF DESIGN

NOTE: This exhibit depicts only square footage of leased area based upon planning data and is not intended to address construction details.

<p>KEY PLAN TERMINAL AREA</p>		REVISED 7/6/06	DENVER INTERNATIONAL AIRPORT
		EXHIBIT D Terminal Level 6 Southwest Airlines	
		CC#: swal	DATE: 11/01/05



- CONC. WALL (BY CITY)
- STUD/GYPSUM WALL (BY CITY)
- GLASS WALL (BY CITY)
- TENANT LEASE LINE

(H) (C) COLUMNS
 NIC = Not Included
 (In Lease or Sq. Ft. Calc.)



SCALE 1" = 20.00'



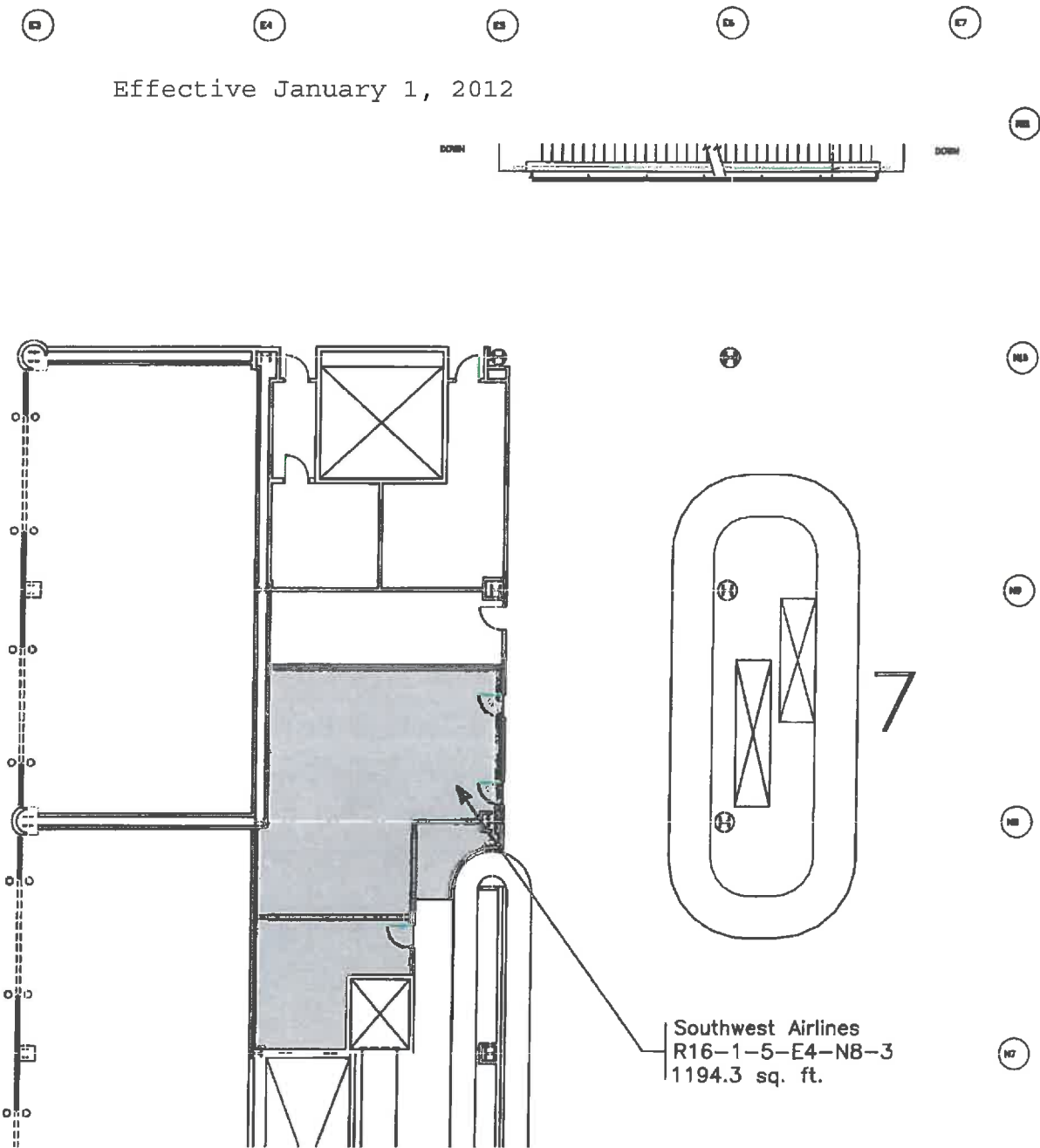
NOTE:

This exhibit depicts only approximate dimensions and square footage of leased area based upon planning data and is not intended to show dimensions for construction details.

La Chwalits
 Director of Facilities Services

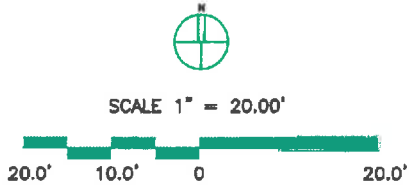
	KEY PLAN TERMINAL AREA 		REVISED	DENVER INTERNATIONAL AIRPORT	
				EXHIBIT D Terminal Level 6 Southwest Airlines	
			CC#: swal	DATE: 06/09/14	

Effective January 1, 2012



Southwest Airlines
R16-1-5-E4-NB-3
1194.3 sq. ft.

CONC. WALL (BY CITY)
STD./HYBRID WALL (BY CITY)
GLASS WALL (BY CITY)
TENANT LEASE LINE
COLUMNS
NIC = Not Included
(In Lease or Sq. Ft. Calc.)

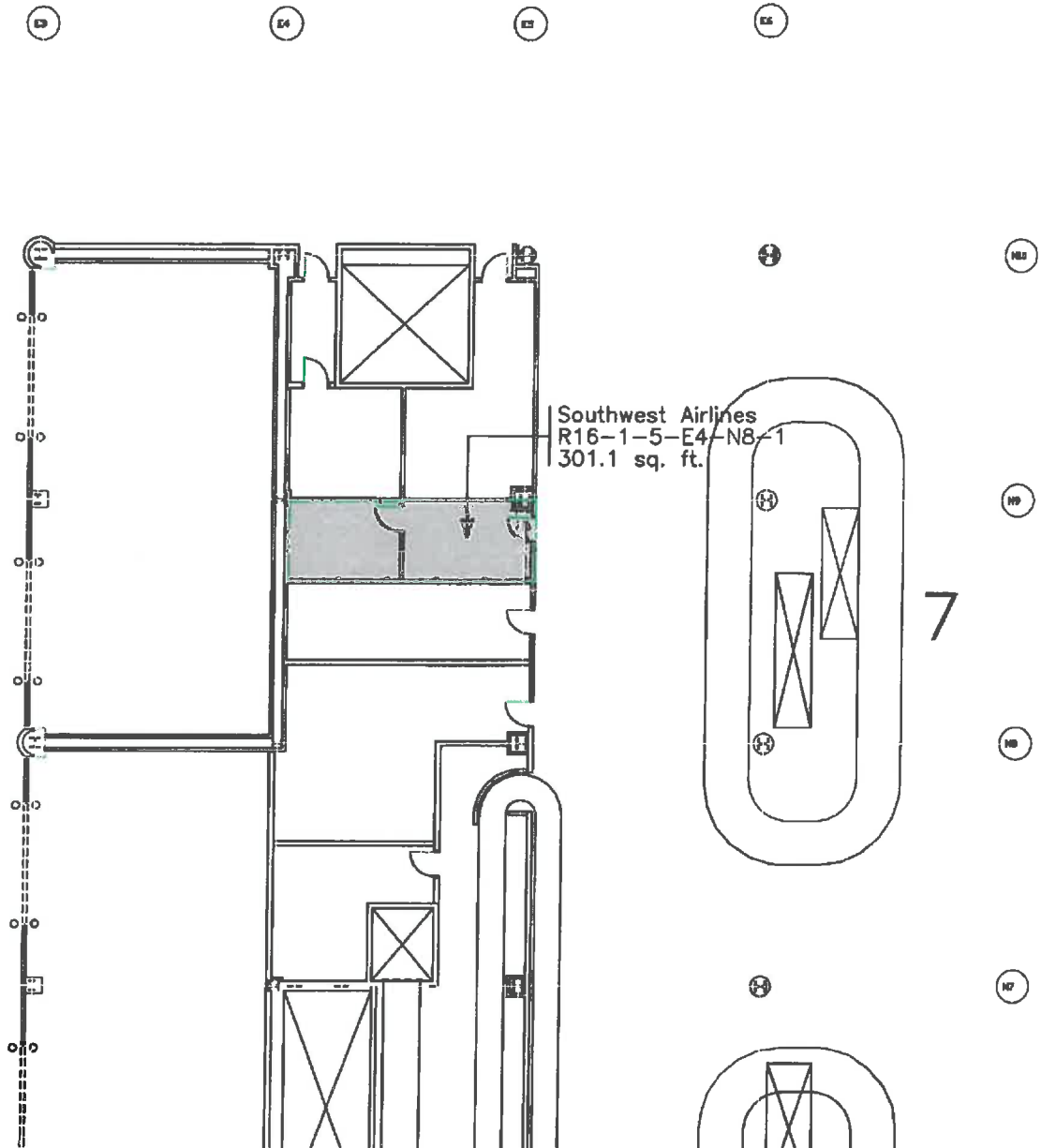


Ronald Horn
MANAGER OF DESIGN

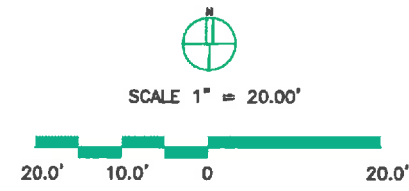
NOTE: This exhibit depicts only square footage of leased area based upon planning data and is not intended to address construction details.

<p>KEY PLAN TERMINAL AREA</p>		REVISED 6/23/08	DENVER INTERNATIONAL AIRPORT
		EXHIBIT D Terminal Level 5 Southwest Airlines	
		CC#: swal	DATE: 8/21/07

Effective January 1, 2013.

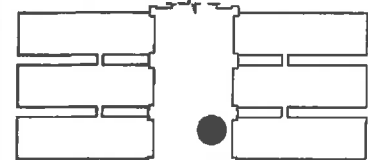



CONC. WALL (BY CITY)
 STUD/STYPAN WALL (BY CITY)
 GLASS WALL (BY CITY)
 TYPICAL LEASE LINE
 COLLARS
 NIC = Not Included
 (in Lease or Sp. Pl. Code)



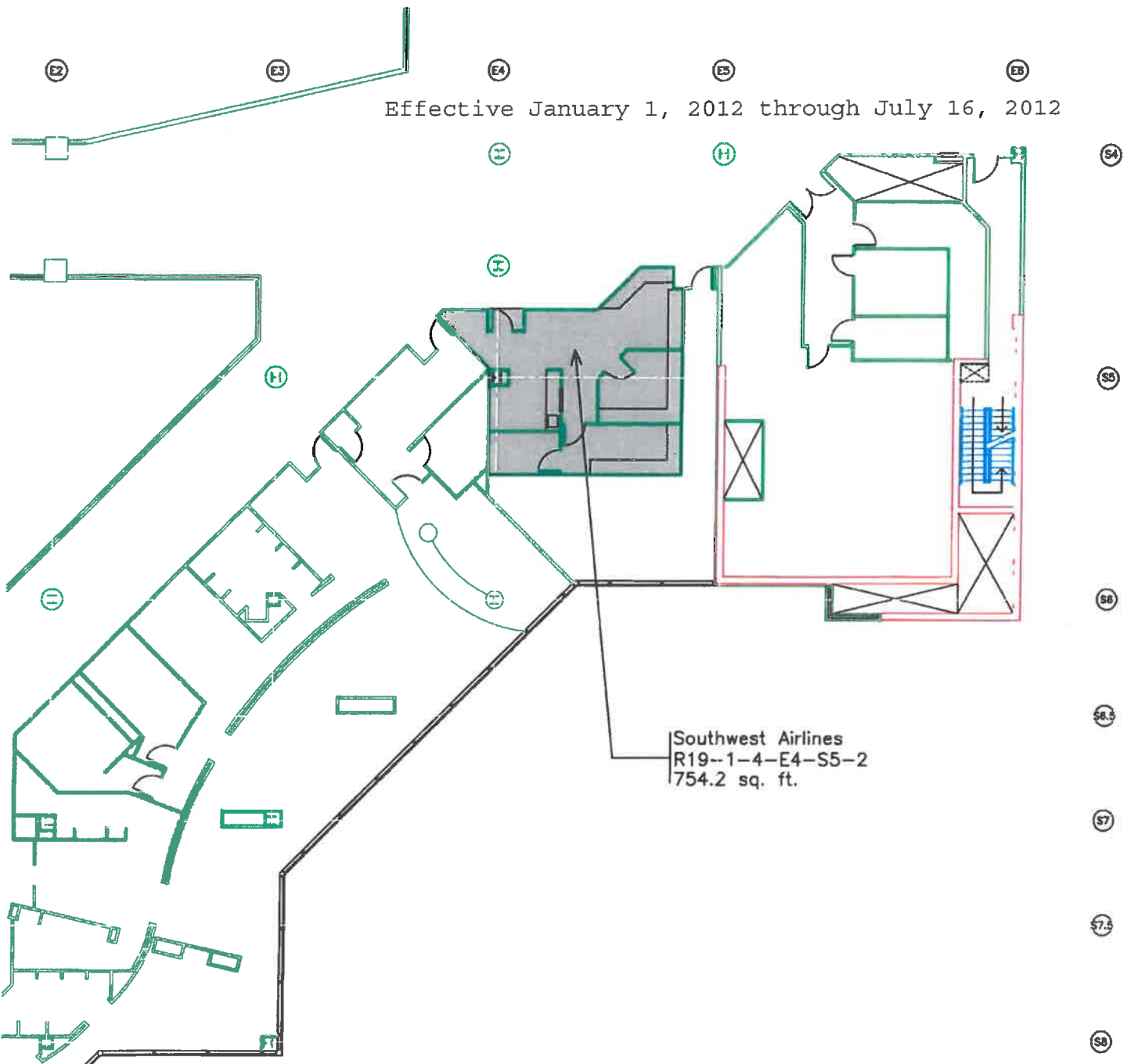

 MANAGER OF DESIGN

NOTE: This exhibit depicts only square footage of leased area based upon planning data and is not intended to address construction details.

 <p>KEY PLAN TERMINAL AREA</p>		REVISED	DENVER INTERNATIONAL AIRPORT
			EXHIBIT D Terminal Level 5 Southwest Airlines
		CC#: swal	DATE: 11/15/12

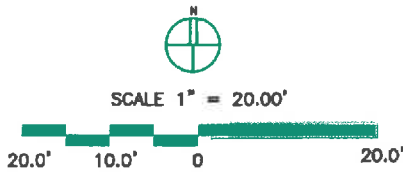
R16-1-5-15-3

Effective January 1, 2012 through July 16, 2012



Southwest Airlines
R19-1-4-E4-S5-2
754.2 sq. ft.

CONC. WALL (BY CITY)
STUD/STRAIN WALL (BY CITY)
BASE WALL (BY CITY)
TYPICAL LEASE LINE
COLLARS
NIC = Not Included
(In Lease or Sp. Pt. Calc.)



Ronald Horn
MANAGER OF DESIGN

NOTE: This exhibit depicts only square footage of leased area based upon planning data and is not intended to address construction details.

 KEY PLAN CONCOURSE C		REVISED	DENVER INTERNATIONAL AIRPORT	
			EXHIBIT D Concourse C Mezz. Level Southwest Airlines	
		CC#: swal	DATE: 4/15/09	

R19-1-4-15-23

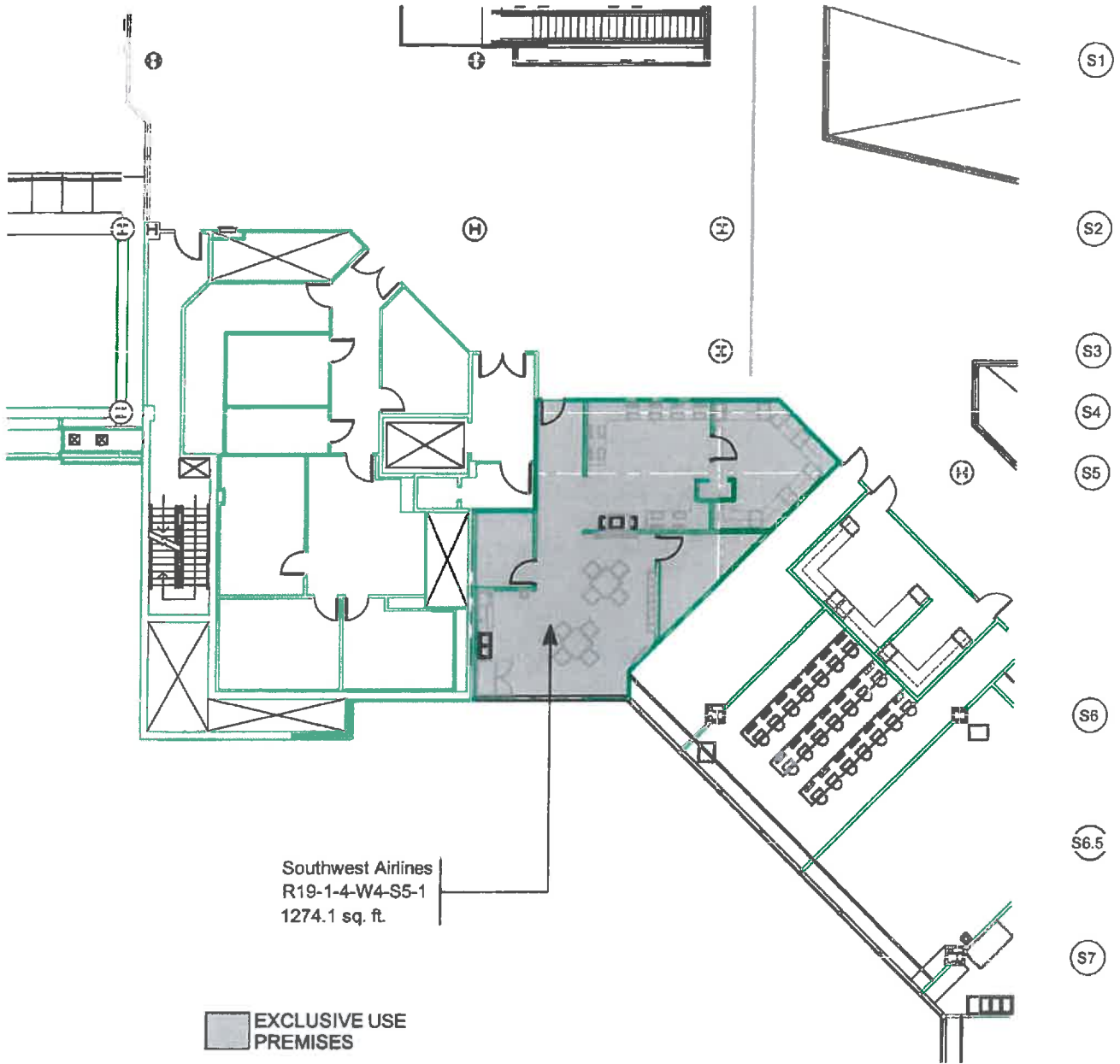
W6 W5.9

W5

W4

W3

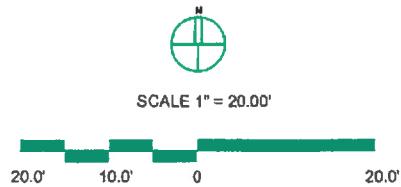
Effective July 16, 2012



EXCLUSIVE USE PREMISES

Southwest Airlines
R19-1-4-W4-S5-1
1274.1 sq. ft.

COND WALL (BY CITY)
 STUDDYPAN WALL (BY CITY)
 GLASS WALL (BY CITY)
 TENANT LEASE LINE
 COLUMN
 NIC = Not Included
 (In Lease or Sq Ft Calc.)



Ronald Horn
 MANAGER OF DESIGN

NOTE: This exhibit depicts only square footage of leased area based upon planning data and is not intended to address construction details.

 KEY PLAN CONCOURSE C		REVISED	DENVER INTERNATIONAL AIRPORT
			EXHIBIT D Concourse C Mezz. Level Southwest Airlines
		CC#: swal	DATE: 06/27/12

W6 W5.9

W6

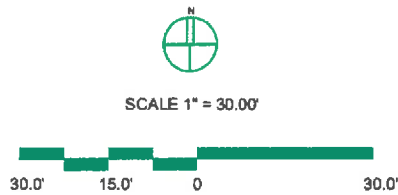

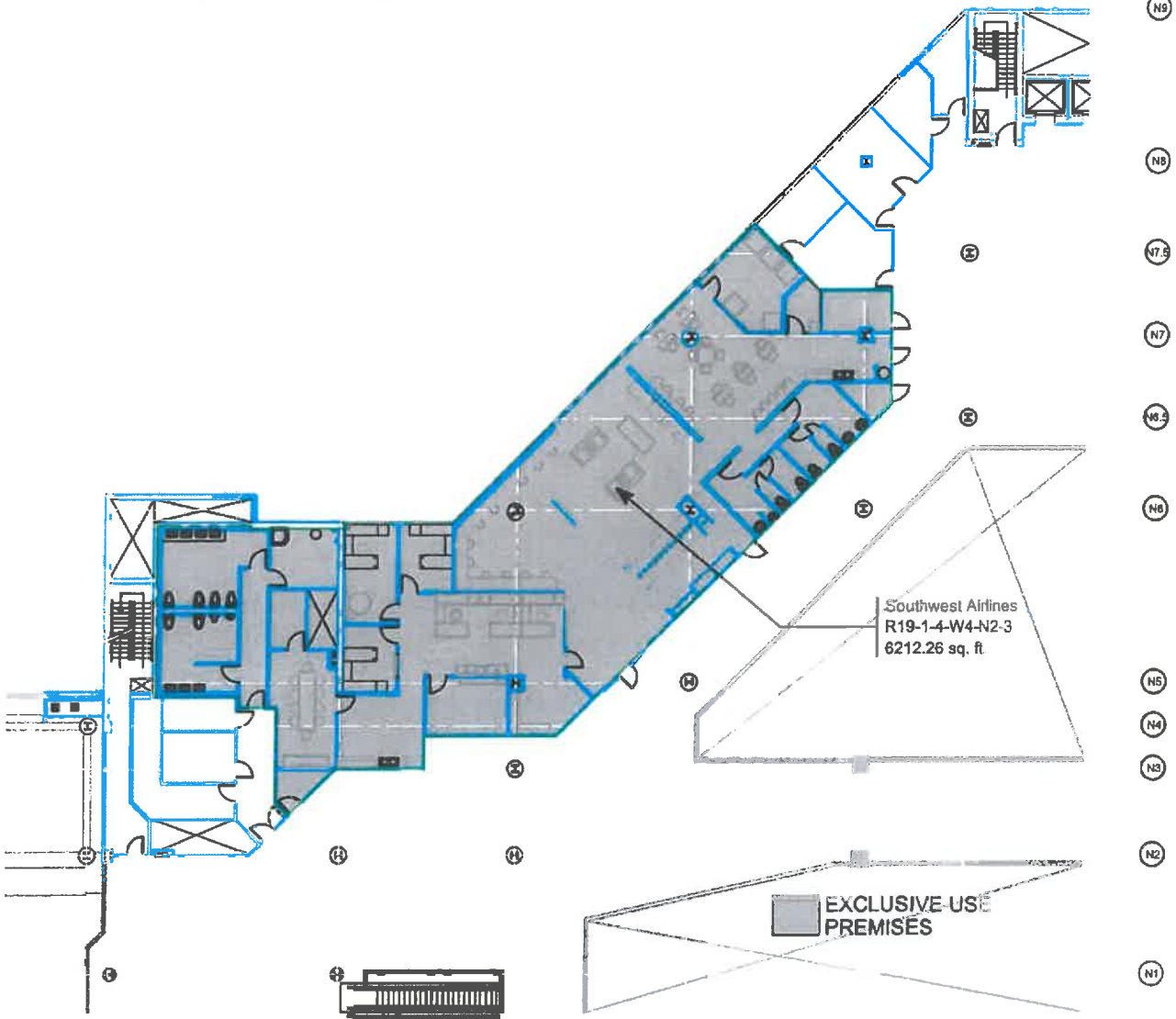
W4

W3

W2

W1

Effective October 1, 2012 or date of occupancy,
whichever is later.

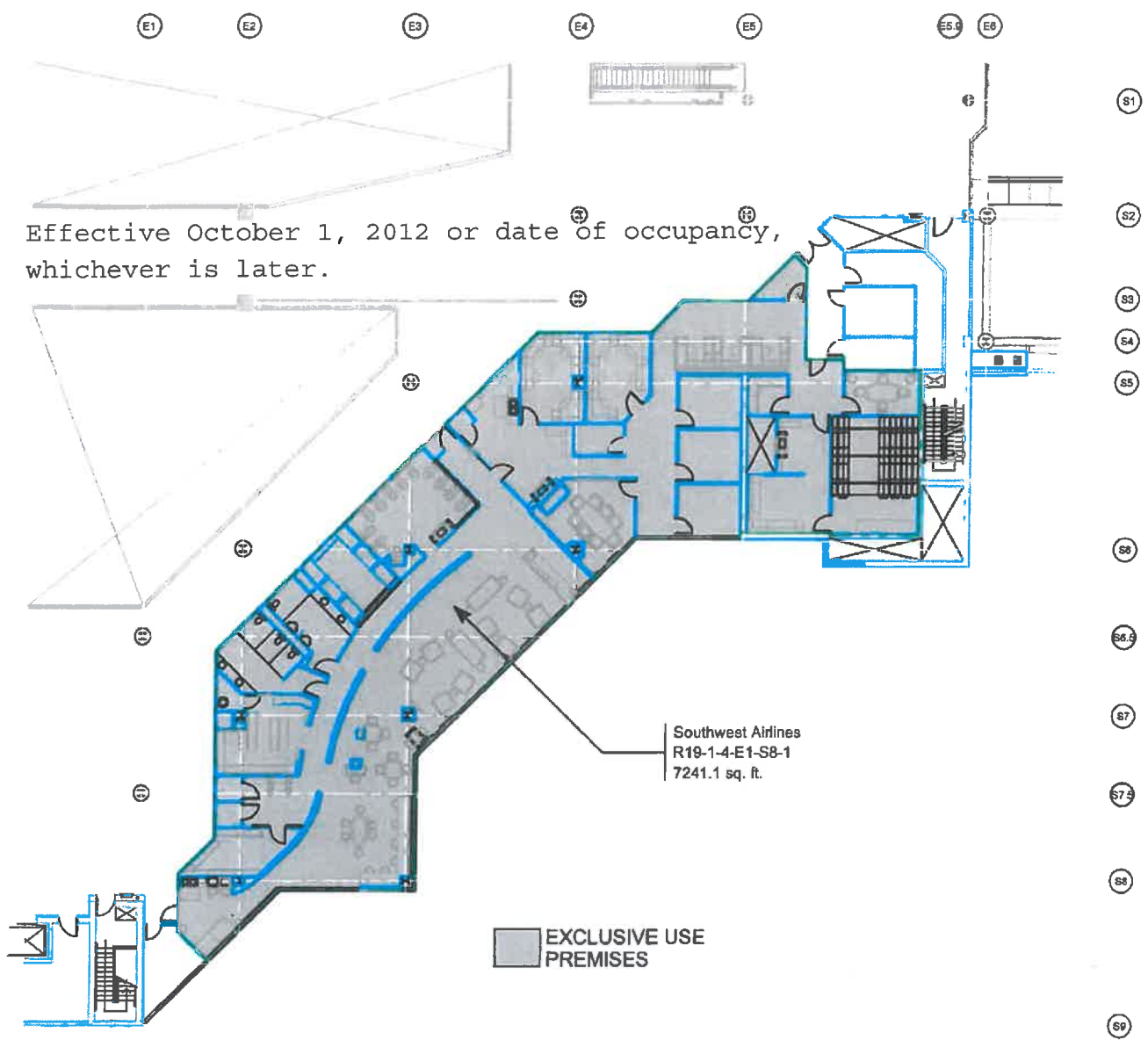


Ronald Horn

 MANAGER OF DESIGN

NOTE: This exhibit depicts only square footage of leased area based upon planning data and is not intended to address construction details.

 KEY PLAN CONCOURSE C		REVISED	DENVER INTERNATIONAL AIRPORT	
			EXHIBIT D Concourse C Mezz. Level Southwest Airlines	
		C.C.#: swal	DATE: 06/29/12	



Effective October 1, 2012 or date of occupancy, whichever is later.

Southwest Airlines
R19-1-4-E1-S8-1
7241.1 sq. ft.

EXCLUSIVE USE
PREMISES

CONC. WALL (BY CITY)

STUD/GYPSUM WALL (BY CITY)

GLASS WALL (BY CITY)

TENANT LEASE LINE

COLUMNS

NIC = Not Included
(In Lease or Sq Ft Calc)

SCALE 1" = 30.00'

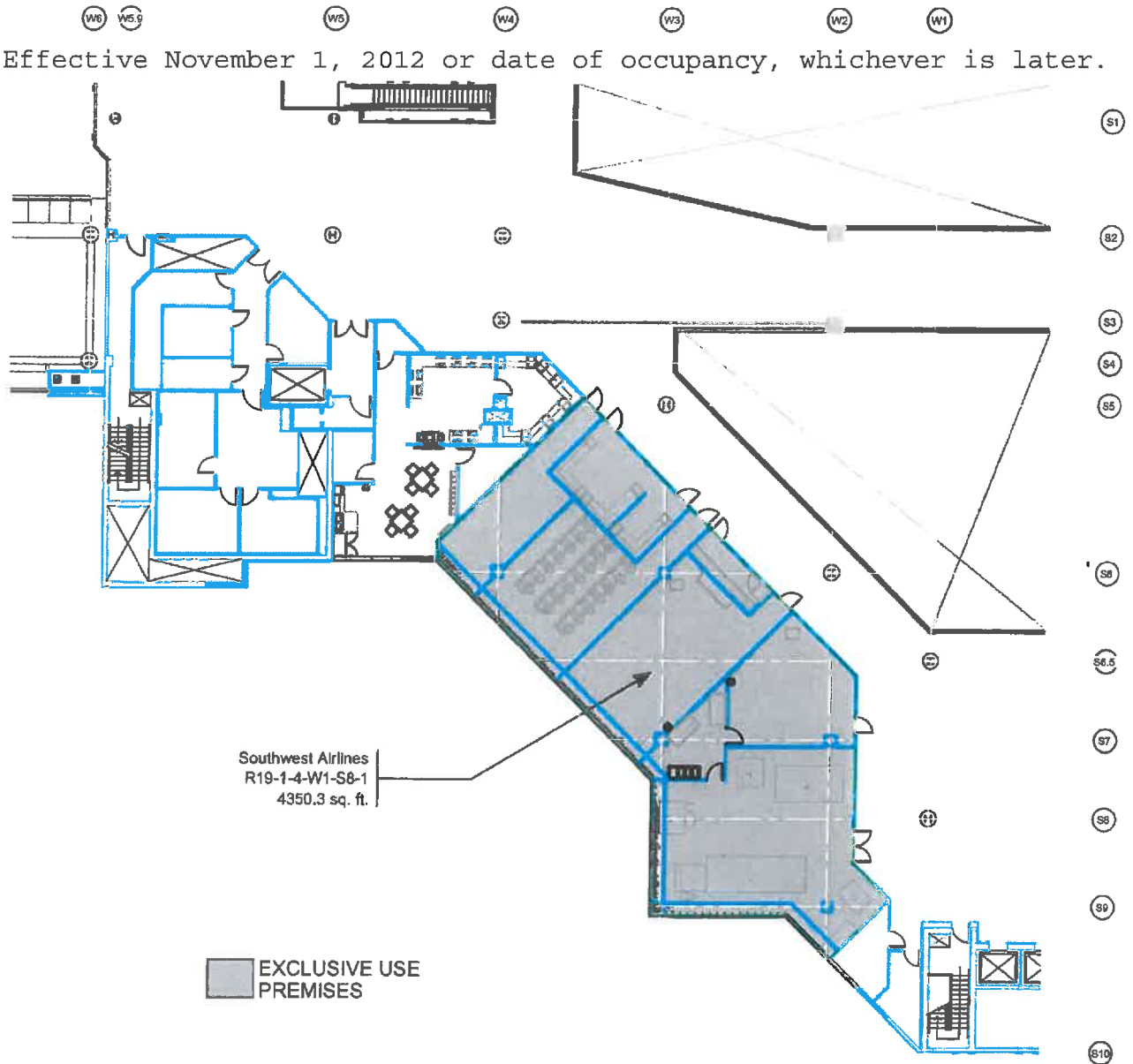
30.0' 15.0' 0 30.0'

Ronald Horn
MANAGER OF DESIGN

NOTE: This exhibit depicts only square footage of leased area based upon planning data and is not intended to address construction details.

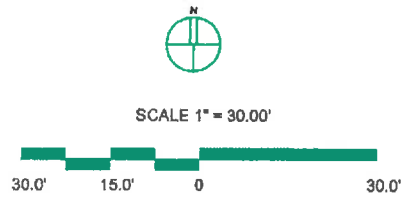
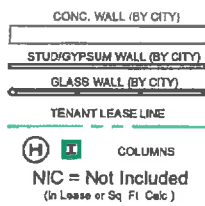
<p>KEY PLAN CONCOURSE C</p>		REVISED	DENVER INTERNATIONAL AIRPORT	
		EXHIBIT D Concourse C Mezz. Level Southwest Airlines		
		CC#: swal	DATE: 06/28/12	

Effective November 1, 2012 or date of occupancy, whichever is later.



EXCLUSIVE USE PREMISES

Southwest Airlines
R19-1-4-W1-S8-1
4350.3 sq. ft.

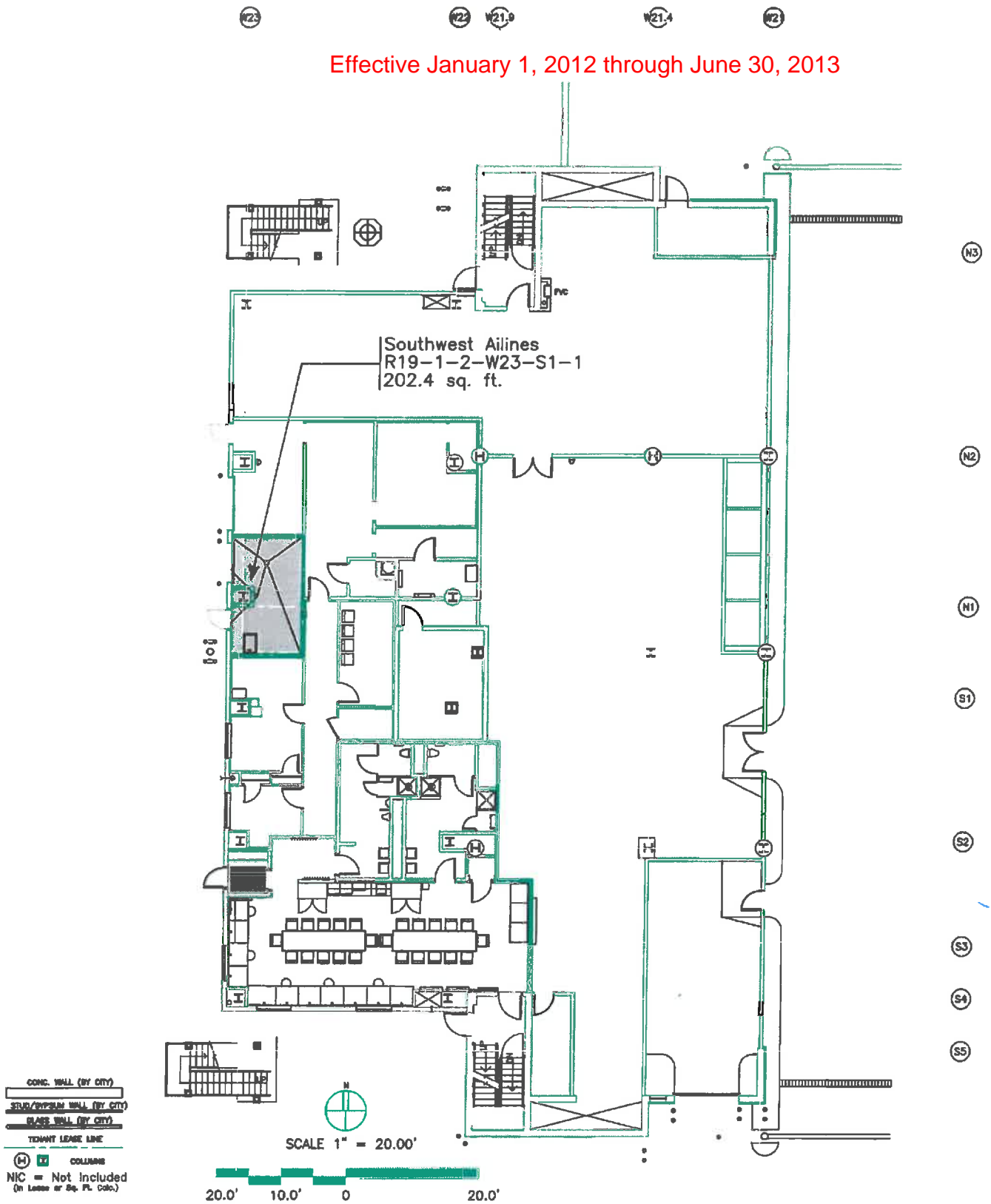


Ronald Horn
MANAGER OF DESIGN

NOTE: This exhibit depicts only square footage of leased area based upon planning data and is not intended to address construction details.

 KEY PLAN CONCOURSE C		REVISED	DENVER INTERNATIONAL AIRPORT	
			EXHIBIT D Concourse C Mezz. Level Southwest Airlines	
		CC#: swal	DATE: 06/26/12	

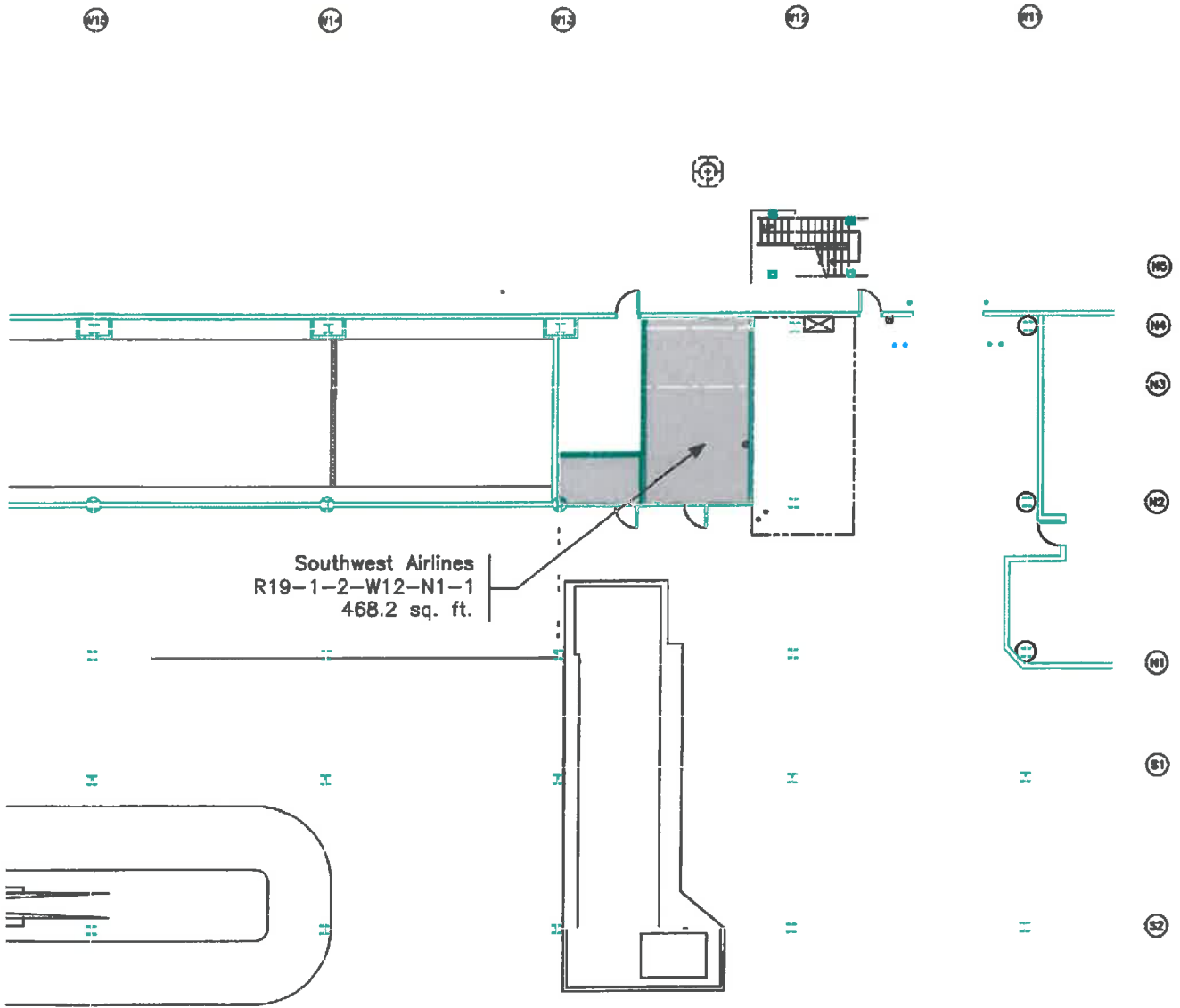
Effective January 1, 2012 through June 30, 2013



NOTE: This exhibit depicts only square footage of leased area based upon planning data and is not intended to address construction details.

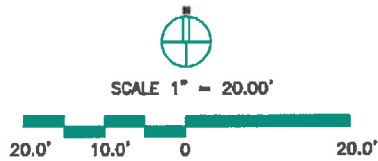
<p>KEY PLAN CONCOURSE C</p>		REVISED	DENVER INTERNATIONAL AIRPORT
		EXHIBIT D Concourse C Apron Level Southwest Airlines	
		CC#: swal	DATE: 8/20/12

Effective July 1, 2013



Southwest Airlines
R19-1-2-W12-N1-1
468.2 sq. ft.

- CONC. WALL (BY CITY)
- REIN/REFRIG WALL (BY CITY)
- GLASS WALL (BY CITY)
- TEMPARY LINING LINE
- Ⓜ EQUIPMENT
- NIC = Not included
(by Letter or Sta. PL. Date)



Ronald Horn

MANAGER OF DESIGN

NOTE: This exhibit depicts only square footage of leased area based upon planning data and is not intended to address construction details.

<p>KEY PLAN CONCOURSE C</p>		REVISED	DENVER INTERNATIONAL AIRPORT	
			EXHIBIT D Concourse C Apron Level Southwest Airlines	
			CC#: swal	DATE: 07/18/13

R19-1-2-15-44

W14

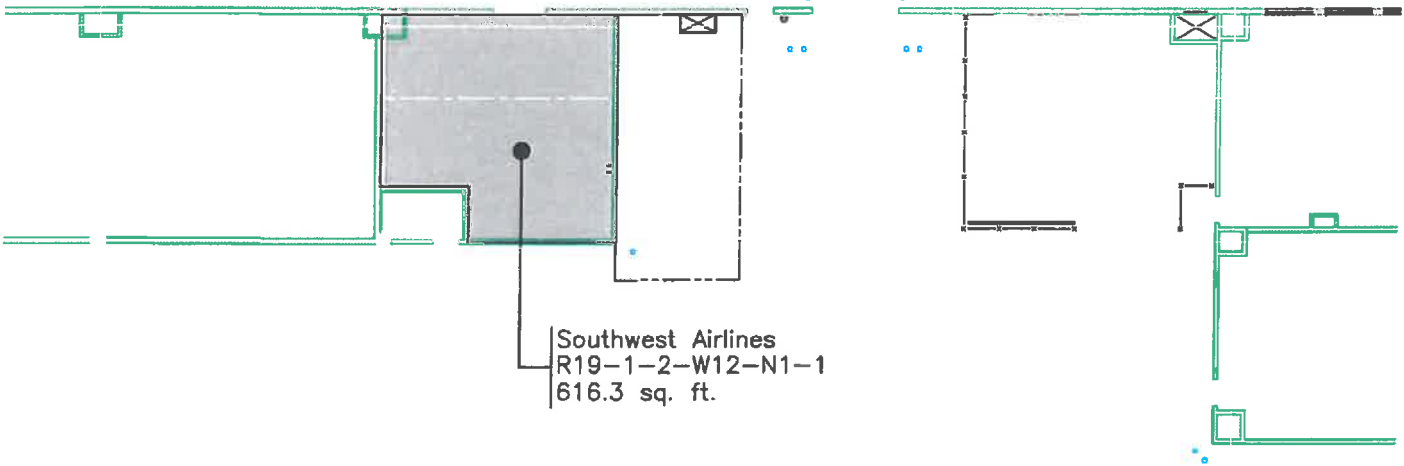
W13

W12

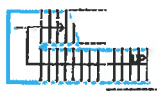
W11

W10

Effective January 1, 2012 through June 30, 2013



Southwest Airlines
R19-1-2-W12-N1-1
616.3 sq. ft.



CONC. WALL (BY CITY)
 STUR./GYPSUM WALL (BY CITY)
 GLASS WALL (BY CITY)
 TENANT LEASE LINE
 (M) (X) COLUMNS
 NIC = Not Included
 (In Lease or Sq. Ft. Calc.)



SCALE 1" = 20.00'



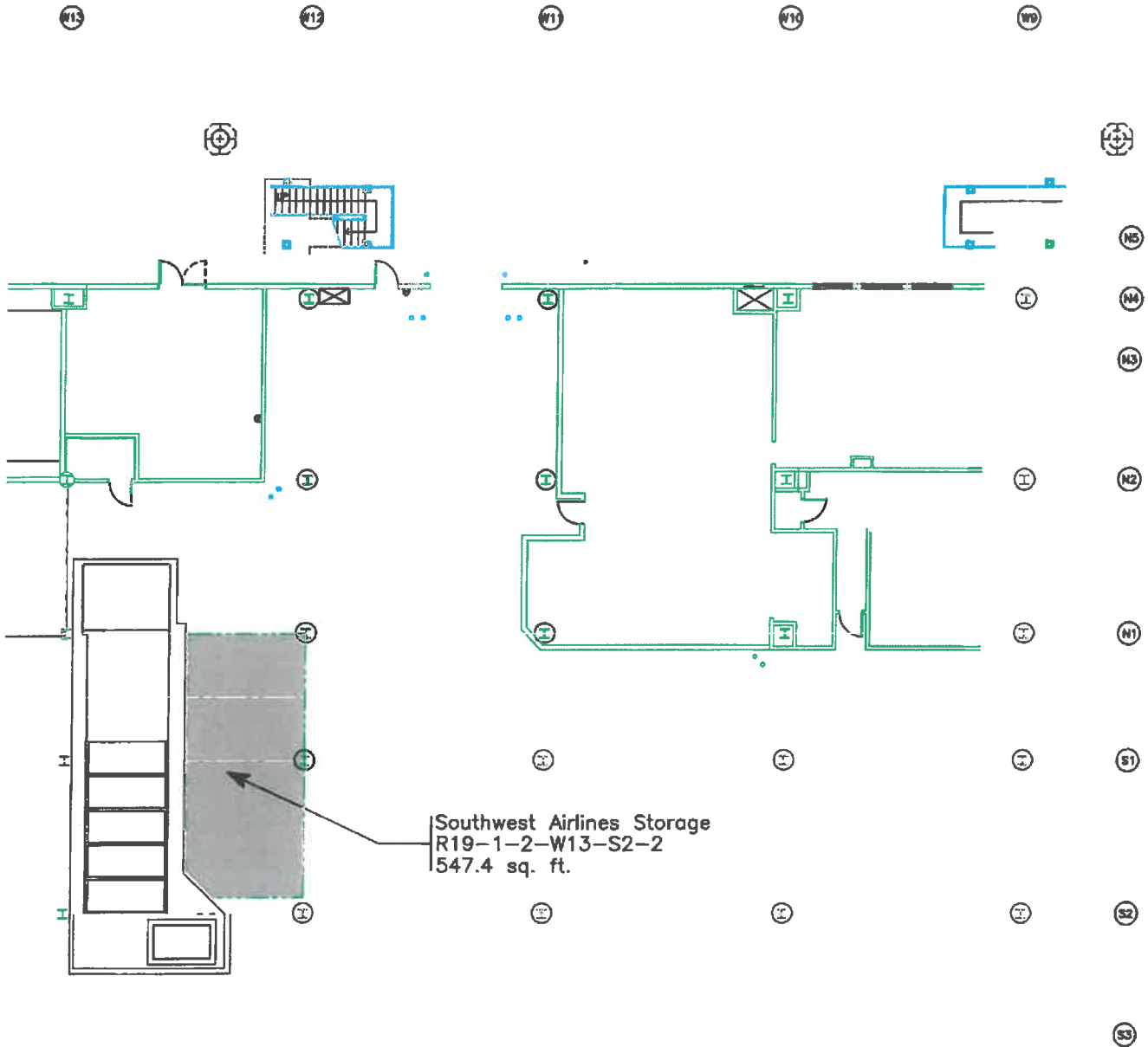
Ronald Horn

MANAGER OF DESIGN

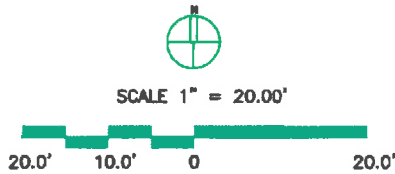
NOTE: This exhibit depicts only square footage of leased area based upon planning data and is not intended to address construction details.

		REVISED	DENVER INTERNATIONAL AIRPORT	
			EXHIBIT D Concourse C Apron Level Southwest Airlines	
			CC#: swal	DATE: 7/14/08

Effective January 1, 2013



CONC. WALL (BY CITY)
 STAIN/ANODIZED WALL (BY CITY)
 GLASS WALL (BY CITY)
 SIGNIFY LEASE LINE
 (H) (I) COLUMNS
 NC = Not Included
 (In Layout or Sep. Pl. Calls.)



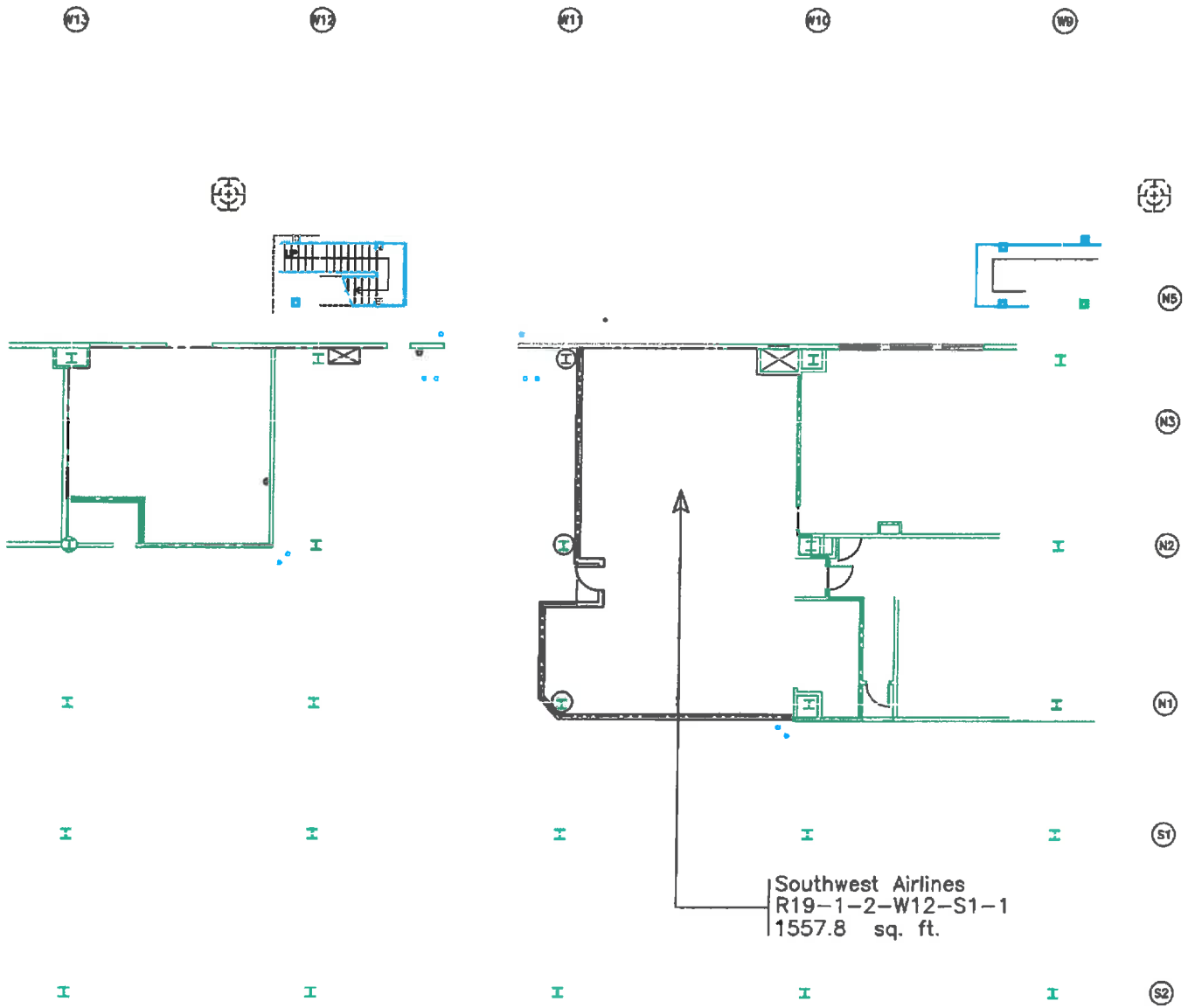
Ronald Horn
 MANAGER OF DESIGN

NOTE: This exhibit depicts only square footage of leased area based upon planning data and is not intended to address construction details.

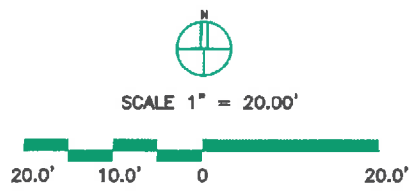
 KEY PLAN CONCOURSE C		REVISED	DENVER INTERNATIONAL AIRPORT
		EXHIBIT A Concourse C Apron Level Southwest Airlines	
		CC#: swal	DATE: 01/11/13

R19-1-2-16-10

Effective June 1, 2012



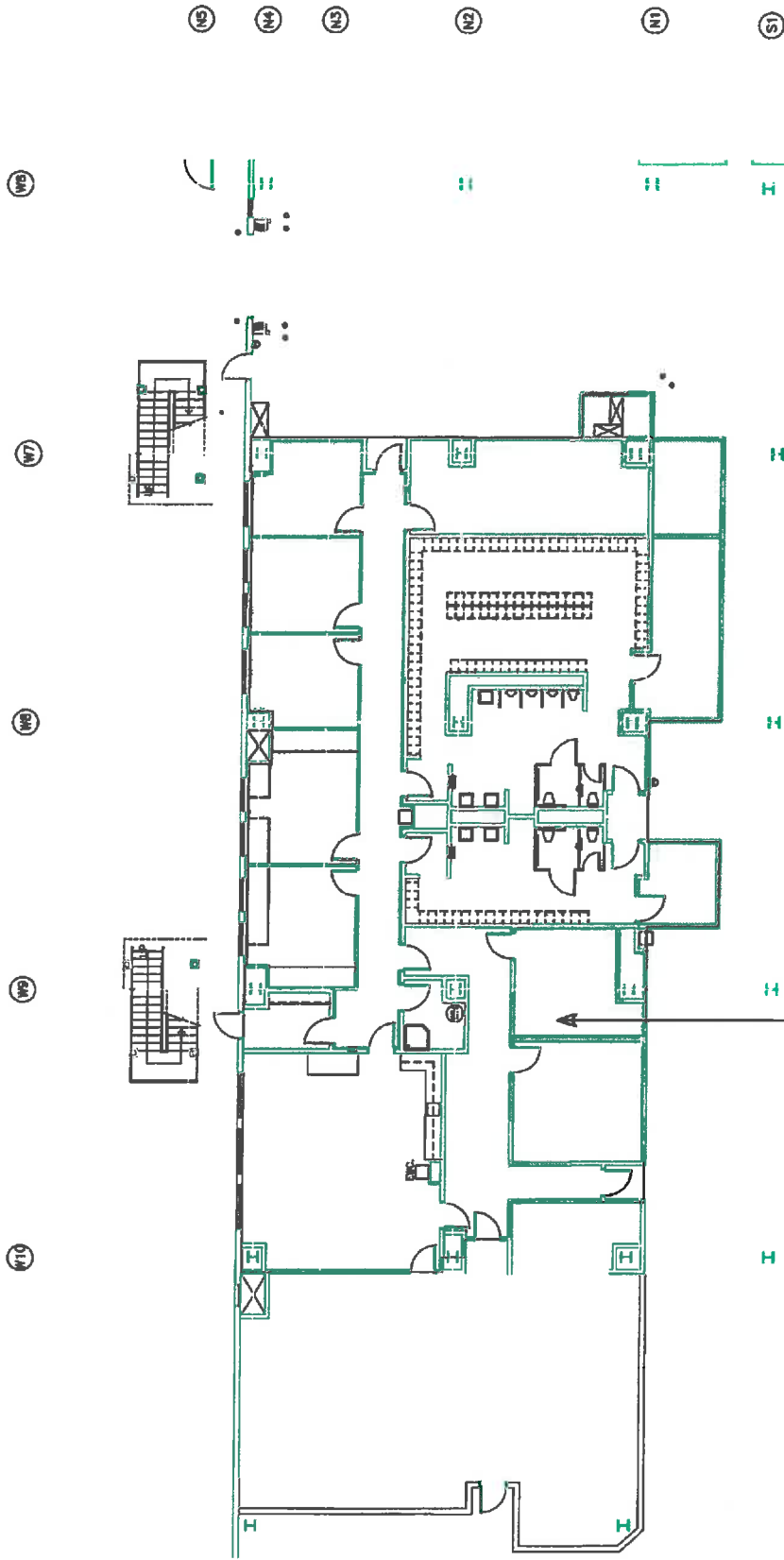
CONC. WALL (BY CITY)
 STUO/STUOLU WALL (BY CITY)
 GLASS WALL (BY CITY)
 TENANT LEASE LINE
 (H) (I) COLUMNS
 NIC = Not Included
 (In Lease or Sq. Ft. Calc.)



Ronald Horn
 MANAGER OF DESIGN

NOTE: This exhibit depicts only square footage of leased area based upon planning data and is not intended to address construction details.

 KEY PLAN CONCOURSE C		REVISED	DENVER INTERNATIONAL AIRPORT	
			EXHIBIT D Concourse C Apron Level Southwest Airlines	
		CC#: swl	DATE: 06/11/12	






SCALE 1" = 20.00'



- CONC. WALL (BY CITY)
- STR. EXTERIOR WALL (BY CITY)
- GLASS WALL (BY CITY)
- TRANSIT LEASE LINE
- COLUMNS
- ⊙ NIC = Not Included (in Lease or Sp. P. Cont.)

[Signature]
 MANAGER OF DESIGN

NOTE: This exhibit depicts only square footage of leased area based upon planning data and is not intended to address construction details.

REVISED	DENVER INTERNATIONAL AIRPORT
	
	
KEY PLAN CONCOURSE C	
	
EXHIBIT D Concourse C Apron Level Southwest Airlines	DATE: 06/11/12
CC#: swal	

W6

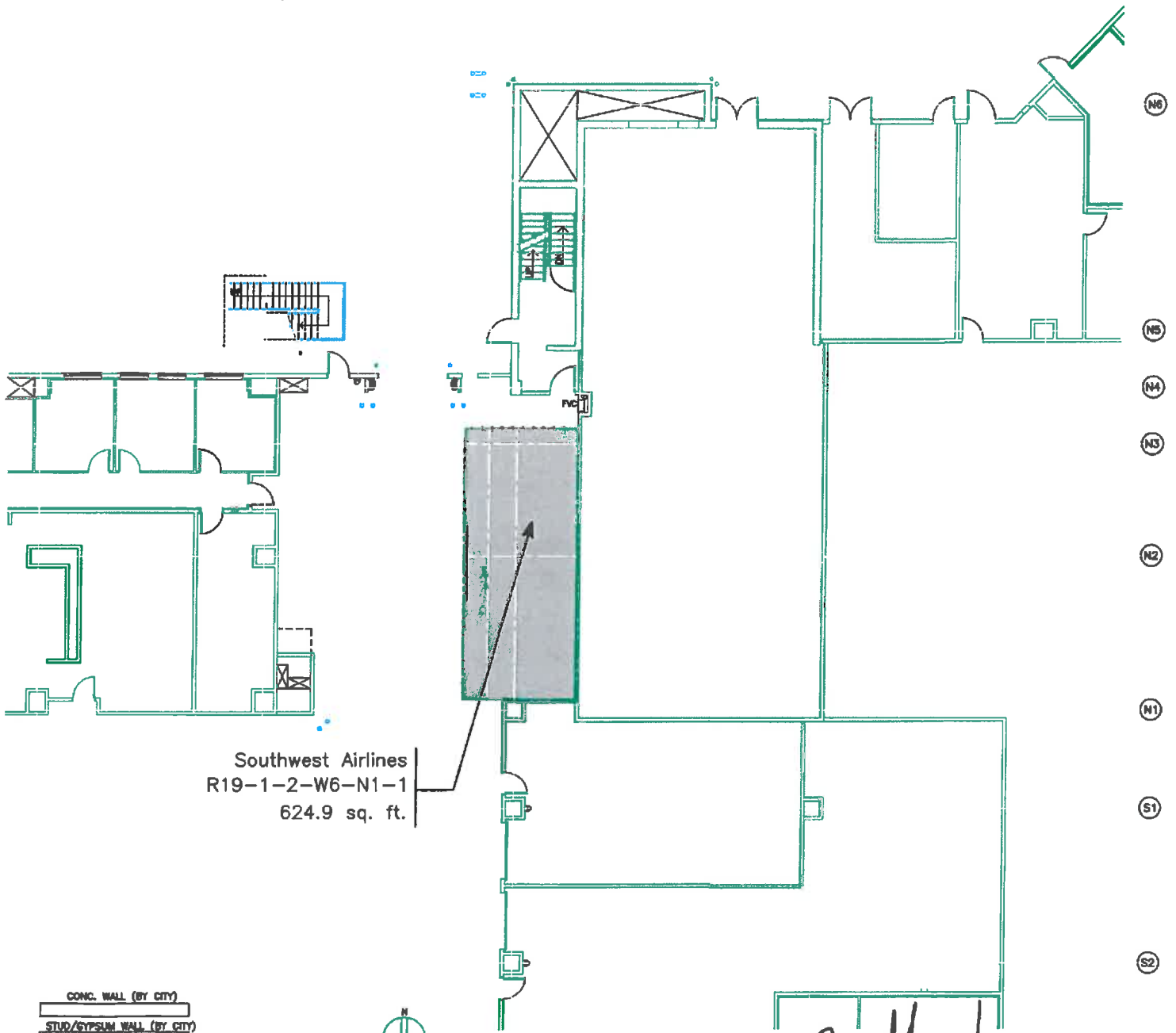
W7

W6 W5.9

W5

W4

Effective August 1, 2012



Southwest Airlines
 R19-1-2-W6-N1-1
 624.9 sq. ft.

- CONC. WALL (BY CITY)
- STUD/GYPSUM WALL (BY CITY)
- GLASS WALL (BY CITY)
- TENANT LEASE LINE
- (H) (I) COLUMNS
- NIC = Not Included
(in Lease or Sq. Ft. Calc.)



SCALE 1" = 20.00'



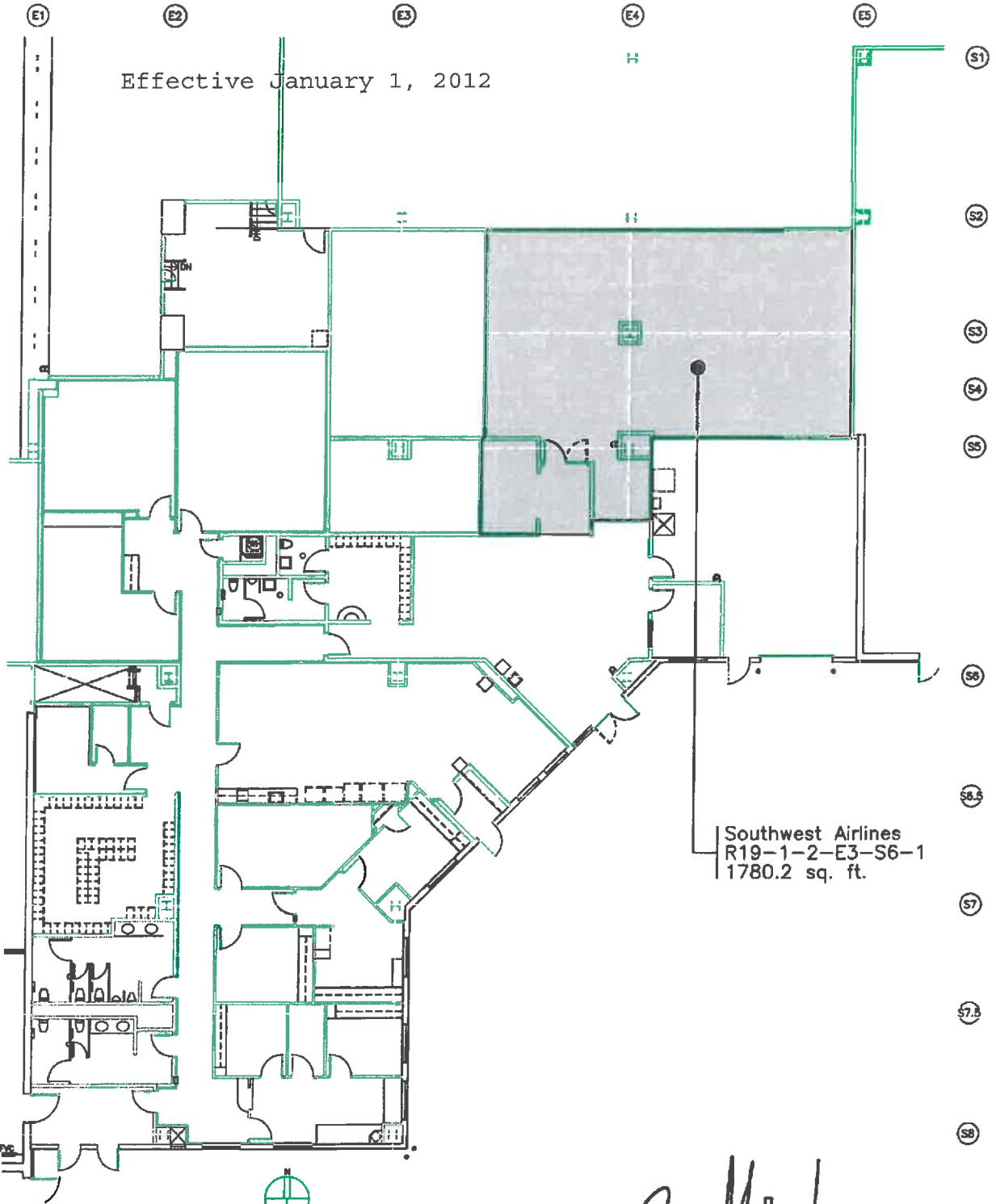
Ronald Horn

 MANAGER OF DESIGN

NOTE: This exhibit depicts only square footage of leased area based upon planning data and is not intended to address construction details.

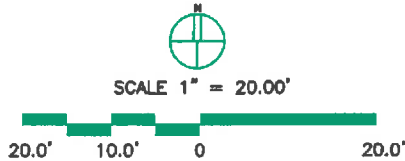
 KEY PLAN CONCOURSE C		REVISED	DENVER INTERNATIONAL AIRPORT	
			EXHIBIT A D Concourse C Apron Level Southwest Airlines	
		CC#: swol	DATE: 07/18/12	

Effective January 1, 2012



Southwest Airlines
R19-1-2-E3-S6-1
1780.2 sq. ft.

CONC. WALL (BY CITY)
STUO/GYPSUM WALL (BY CITY)
GLASS WALL (BY CITY)
TENANT LEASE LINE
COLUMNS
NIC = Not Included
(In Lobby or Sq. Ft. Calc.)

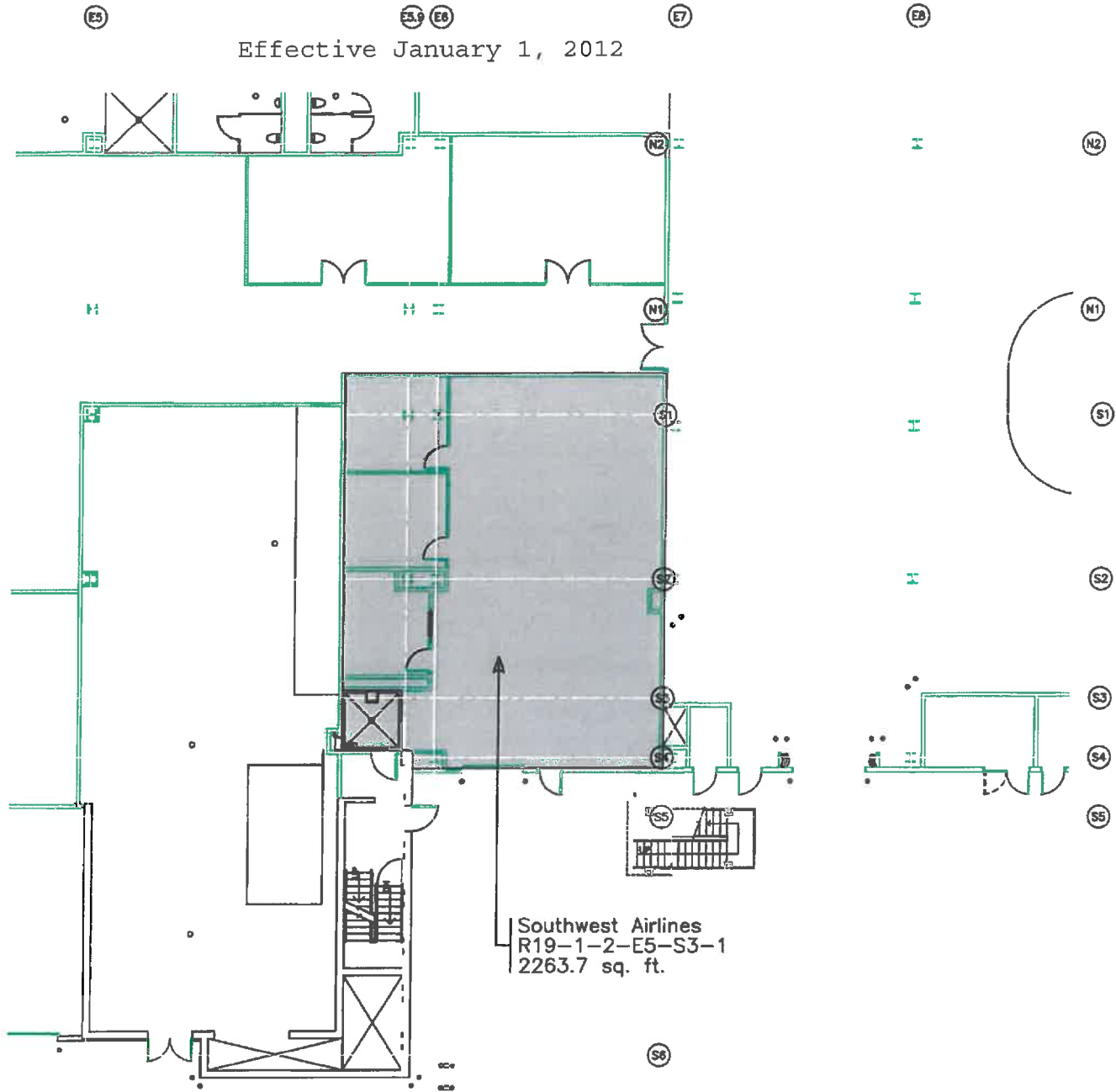


Ronald Horn
MANAGER OF DESIGN

NOTE: This exhibit depicts only square footage of leased area based upon planning data and is not intended to address construction details.

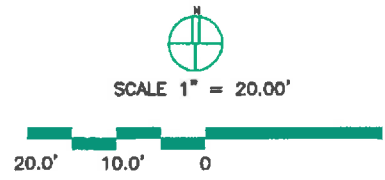
<p>KEY PLAN CONCOURSE C</p>		REVISED	DENVER INTERNATIONAL AIRPORT	
		EXHIBIT D Concourse C Apron Level Southwest Airlines		
		CC#: swal	DATE: 7/11/08	

Effective January 1, 2012



Southwest Airlines
R19-1-2-E5-S3-1
2263.7 sq. ft.

CONC. WALL (BY CITY)
STUD./GYPSUM WALL (BY CITY)
GLASS WALL (BY CITY)
TENANT LEASE LINE
COLLUMBS
NIC = Not Included
(In Lease or Sq. Ft. Calc.)



Ronald Horn
MANAGER OF DESIGN

NOTE: This exhibit depicts only square footage of leased area based upon planning data and is not intended to address construction details.

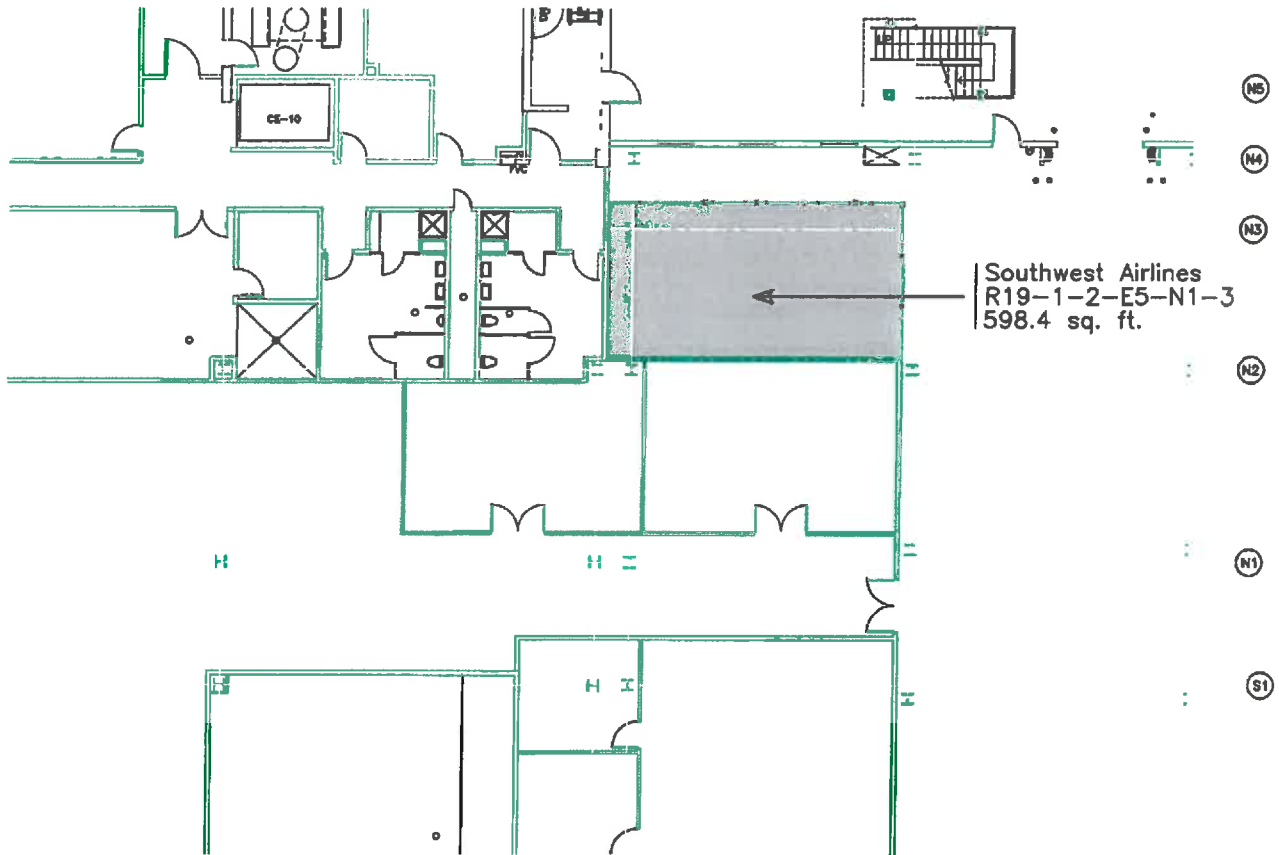
<p>KEY PLAN CONCOURSE C</p>		REVISED	DENVER INTERNATIONAL AIRPORT	
			EXHIBIT D Concourse C Apron Level Southwest Airlines	
		CC#: swal	DATE: 7/14/08	

E5

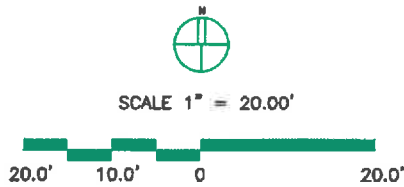
E5.9 E6

E7

Effective January 1, 2012



CONC. WALL (BY CITY)
 SUB/STRUCTURE WALL (BY CITY)
 PLUMB WALL (BY CITY)
 TYPICAL LEASE LINE
 (M) (S) COLLARS
 NIC = Not Included
 (To Lease or Eq. Pl. Colls.)



Final Form
 MANAGER OF DESIGN

NOTE: This exhibit depicts only square footage of leased area based upon planning data and is not intended to address construction details.

 KEY PLAN CONCOURSE C		REVISED	DENVER INTERNATIONAL AIRPORT
			EXHIBIT D Concourse C Apron Level Southwest Airlines
		CC#: swal	DATE: 07/09/12

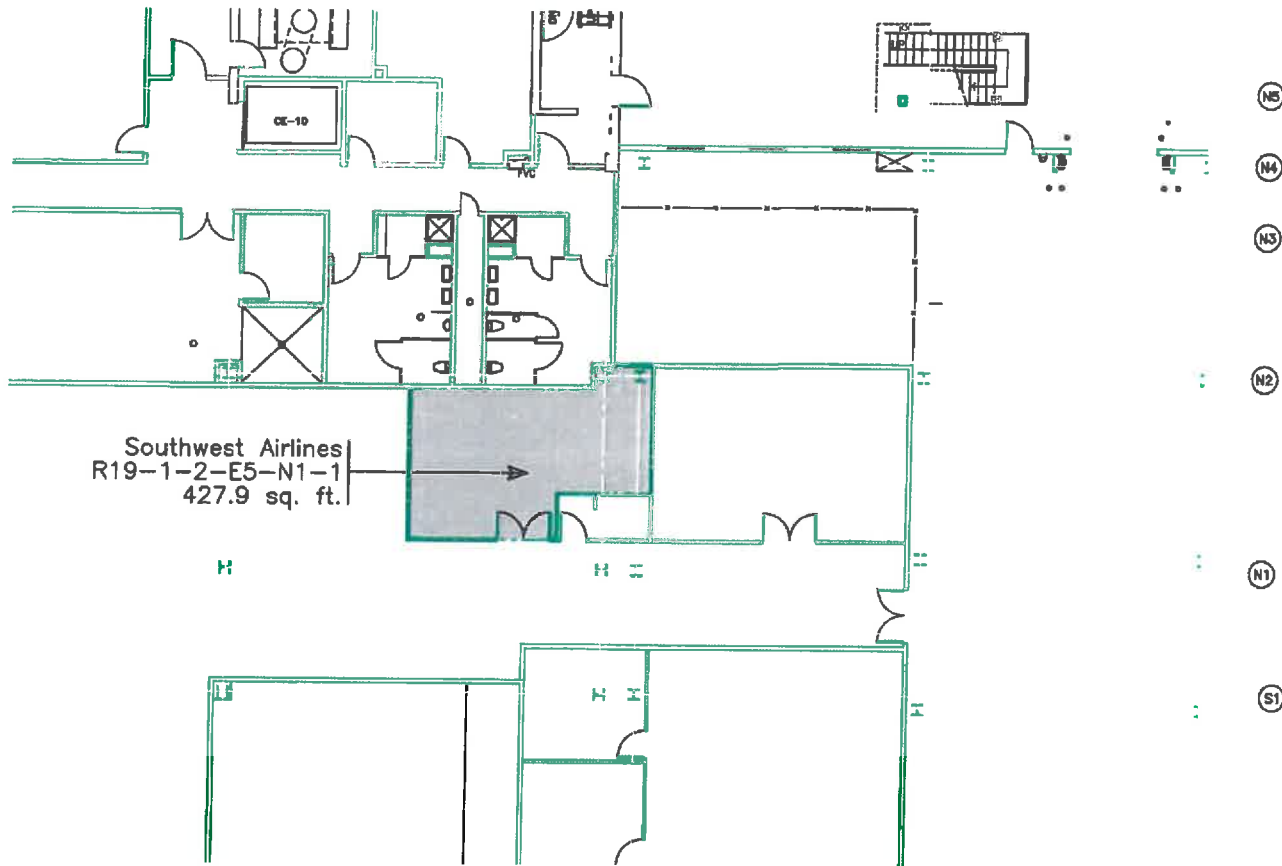
R19-1-2-15-101

ⓔ5

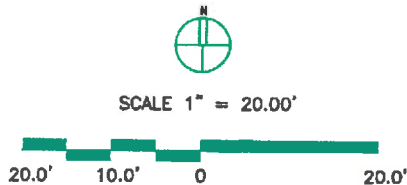
ⓔ5, ⓔ6

ⓔ7

Effective May 1, 2012



CONG. WALL (BY CITY)
 REINFORCED CONG. WALL (BY CITY)
 GLASS WALL (BY CITY)
 TENANT LEASE LINE
 (H) (S) COLUMNS
 NIC = Not Included
 (In Lease or Sp. PL Code.)



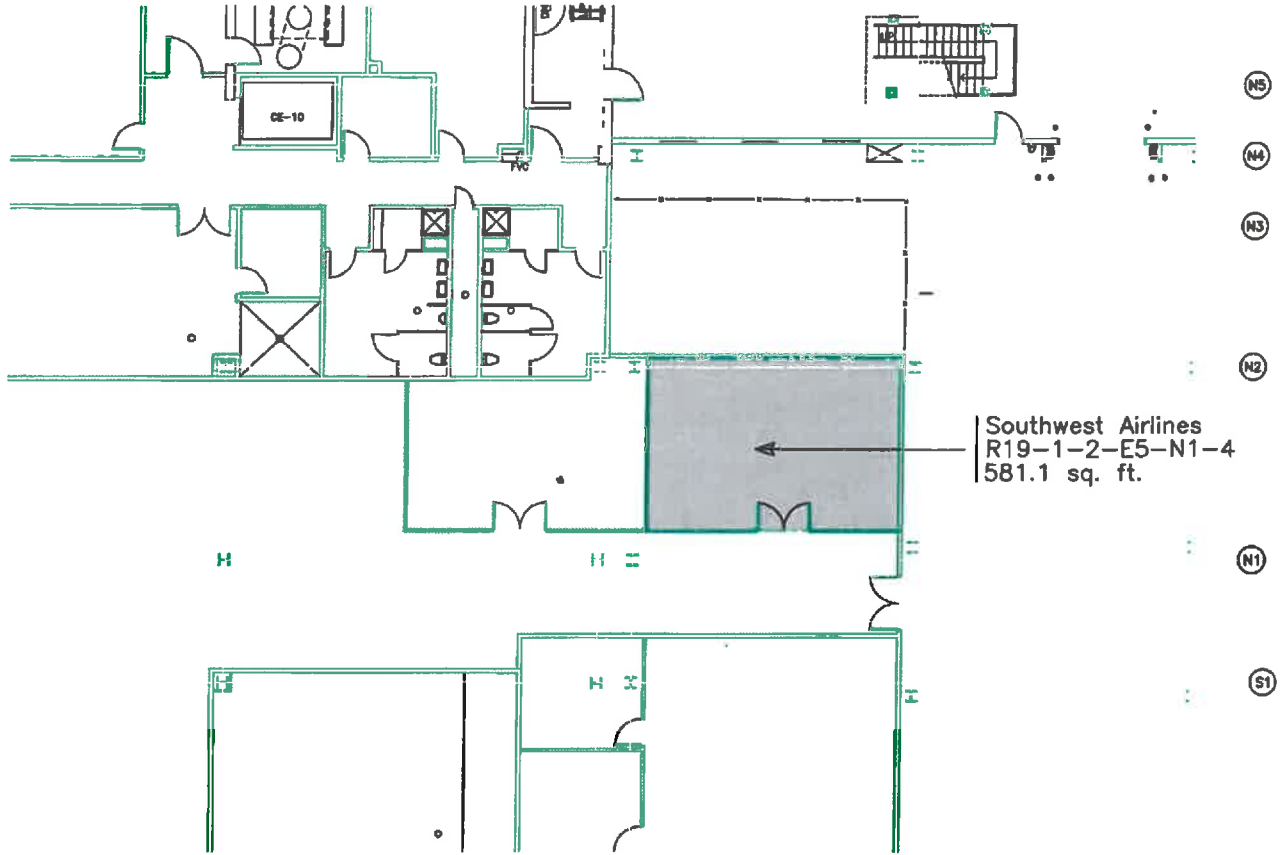
Final Form
 MANAGER OF DESIGN

NOTE: This exhibit depicts only square footage of leased area based upon planning data and is not intended to address construction details.

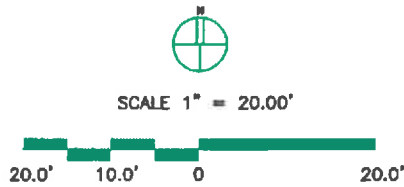
 KEY PLAN CONCOURSE C		REVISED	DENVER INTERNATIONAL AIRPORT
			EXHIBIT D Concourse C Apron Level Southwest Airlines
		CC#: swal	DATE: 07/11/12

R19-1-2-15-98

Effective January 1, 2012



CONC. WALL (BY CITY)
 STUD/CONCRETE WALL (BY CITY)
 GLASS WALL (BY CITY)
 TENANT LEASE LINE
 (H) (X) COLUMNS
 NIC = Not Included
 (In Lease or Sq. Ft. Calc.)



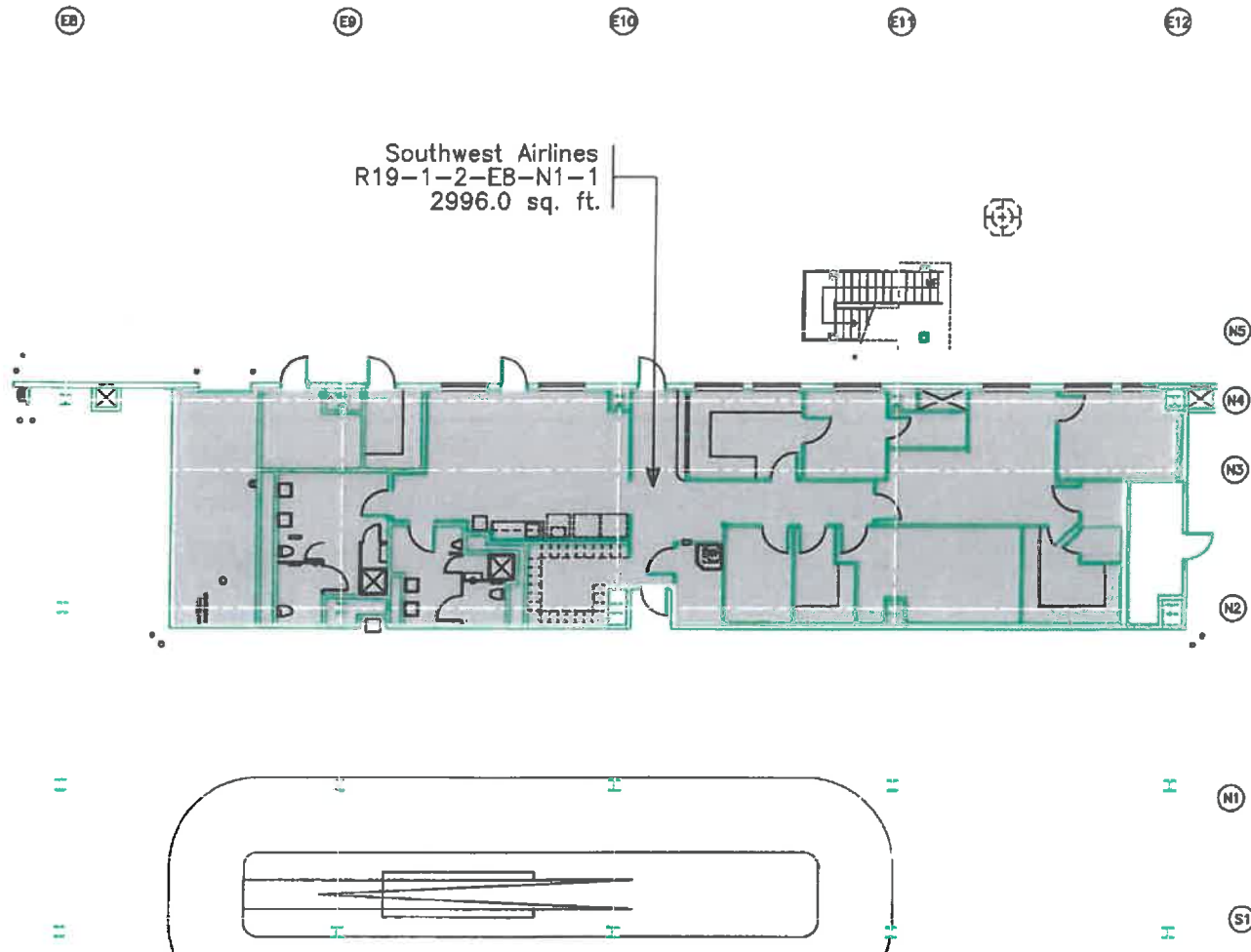
Final Horn
 MANAGER OF DESIGN

NOTE: This exhibit depicts only square footage of leased area based upon planning data and is not intended to address construction details.

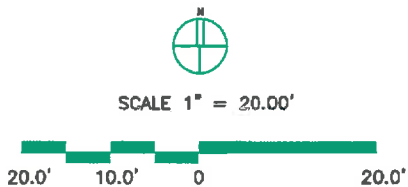
 KEY PLAN CONCOURSE C		REVISED	DENVER INTERNATIONAL AIRPORT
			EXHIBIT D Concourse C Apron Level Southwest Airlines
		CC#: swal	DATE: 07/09/12

R19-1-2-15-99

Effective January 1, 2012



- CONC. WALL (BY CITY)
- STUD/BRICK WALL (BY CITY)
- GLASS WALL (BY CITY)
- REMAINING LEASE LINE
- (H) (C) COLUMNS
- NIC = Not Included
(In Lease or Sq. Ft. Calc.)

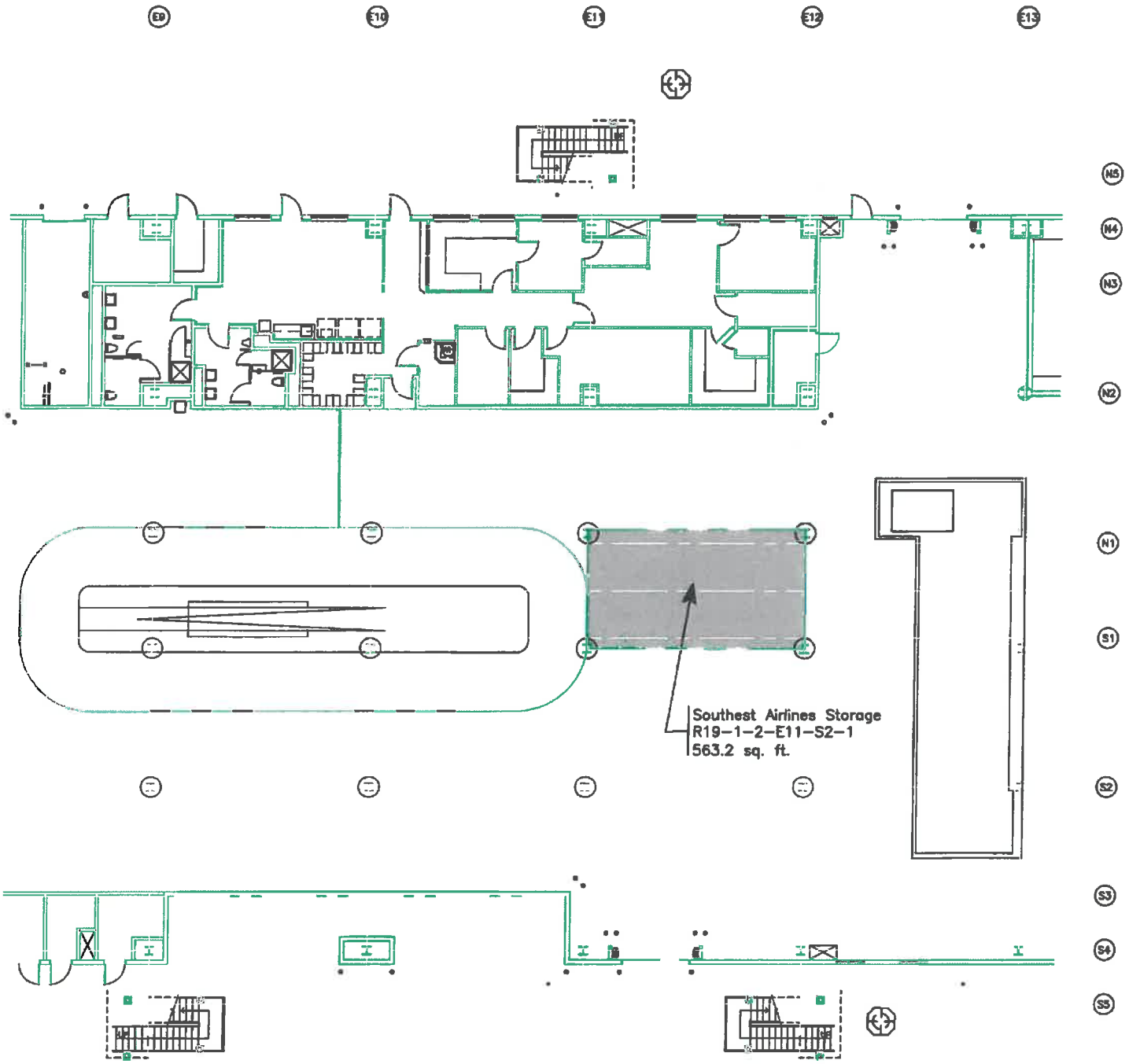


Ronald Horn

 MANAGER OF DESIGN

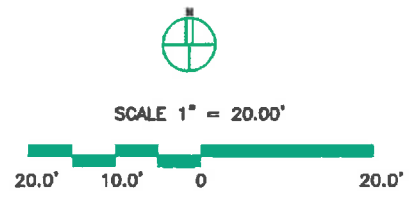
NOTE: This exhibit depicts only square footage of leased area based upon planning data and is not intended to address construction details.

 KEY PLAN CONCOURSE C		REVISED	DENVER INTERNATIONAL AIRPORT
		EXHIBIT D Concourse C Apron Level Southwest Airlines	
		CC#: swal	DATE: 11/01/05



CONC. WALL (BY CITY)
 STUD/GYPSUM WALL (BY CITY)
 GLASS WALL (BY CITY)
 TENANT LEASE LINE

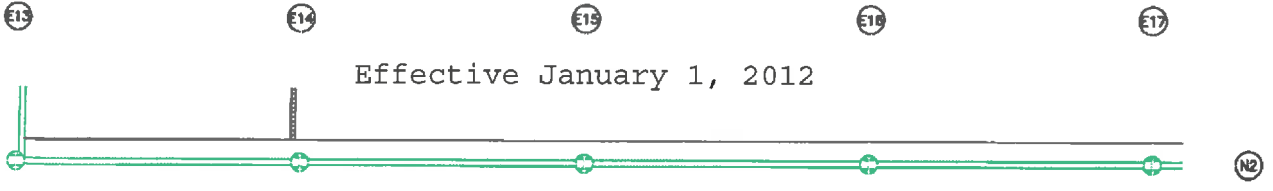
(H) (S) COLUMNS
 NIC = Not Included
 (In Lease or Sq. Ft. Calc.)



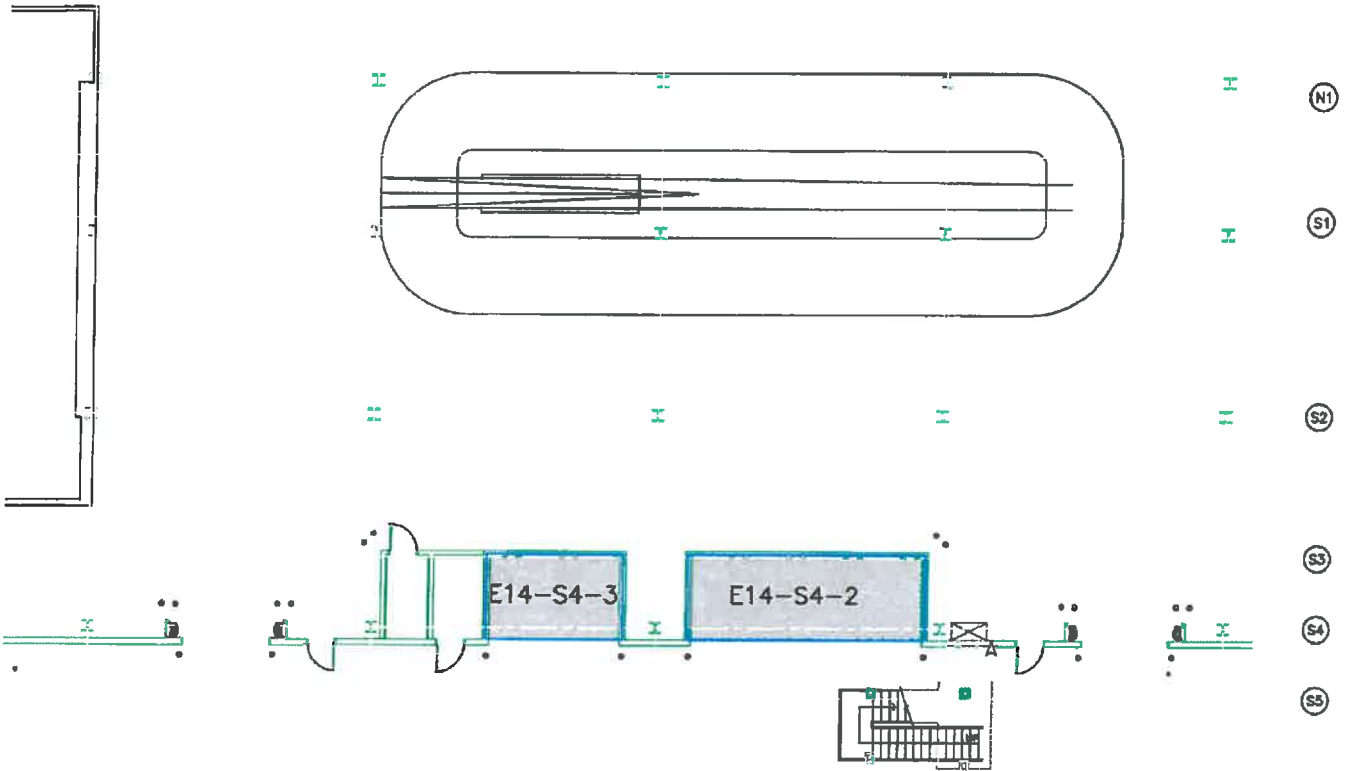
Ronald Horn
 MANAGER OF DESIGN

NOTE: This exhibit depicts only square footage of leased area based upon planning data and is not intended to address construction details.

 KEY PLAN CONCOURSE C		REVISED	DENVER INTERNATIONAL AIRPORT
		EXHIBIT A Concourse C Apron Level Southwest Airlines	
		CC#: swal	DATE: 01/11/13



Effective January 1, 2012



Southwest Airlines
407.0 sq. ft.

- CONC. WALL (BY CITY)
- STUD/EXPOSED WALL (BY CITY)
- GLASS WALL (BY CITY)
- TENANT LEASE LINE
- (H) (X) COLUMNS
- NIC = Not Included
(N. License or Sig. Pl. Code.)



SCALE 1" = 20.00'

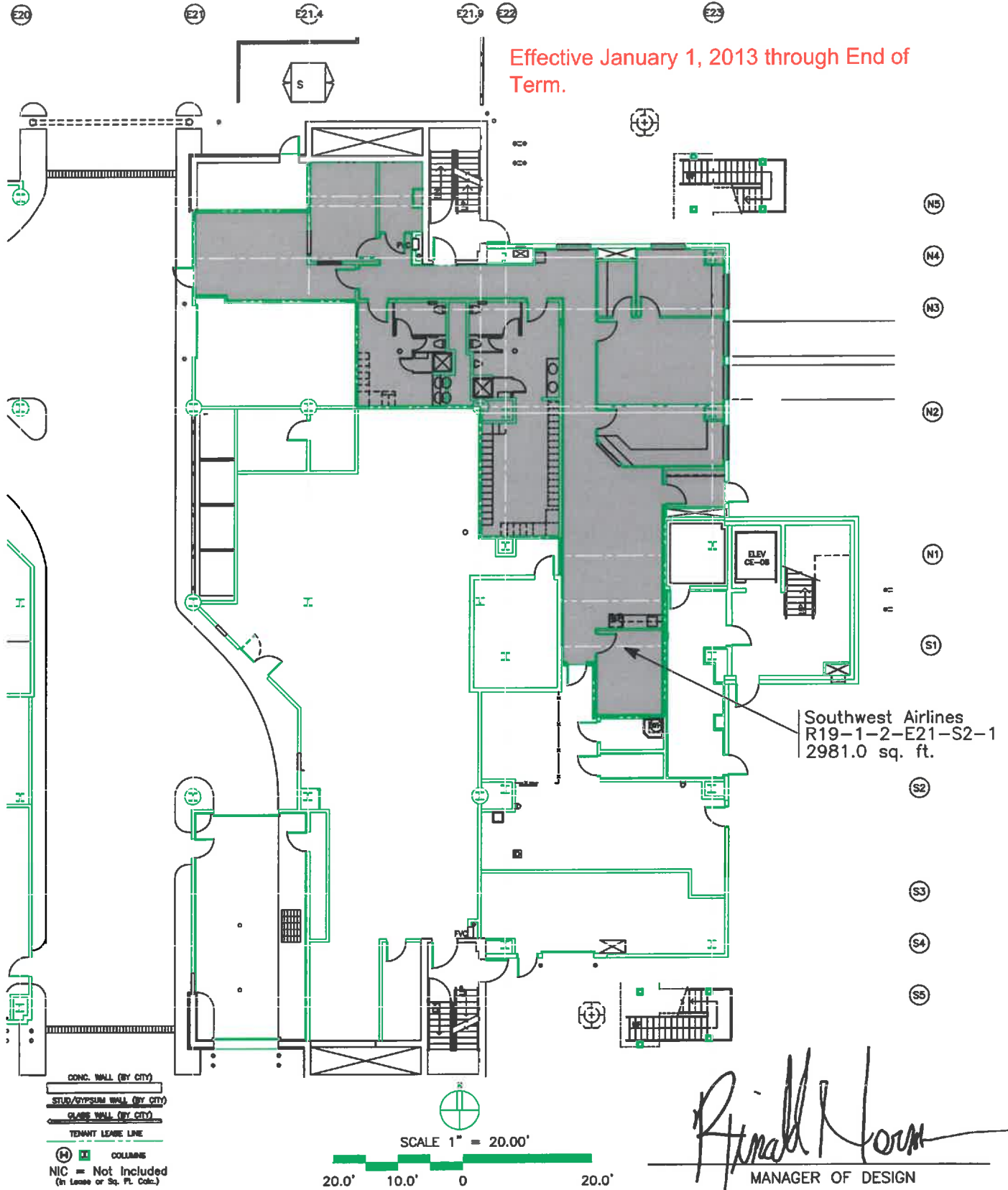


Ronald Horn
MANAGER OF DESIGN

NOTE: This exhibit depicts only square footage of leased area based upon planning data and is not intended to address construction details.

<p>KEY PLAN CONCOURSE C</p>		REVISED 11/07/08	DENVER INTERNATIONAL AIRPORT
		EXHIBIT D Concourse C Apron Level Southwest Airlines	CC#: swal DATE: 07/10/07

Effective January 1, 2013 through End of Term.

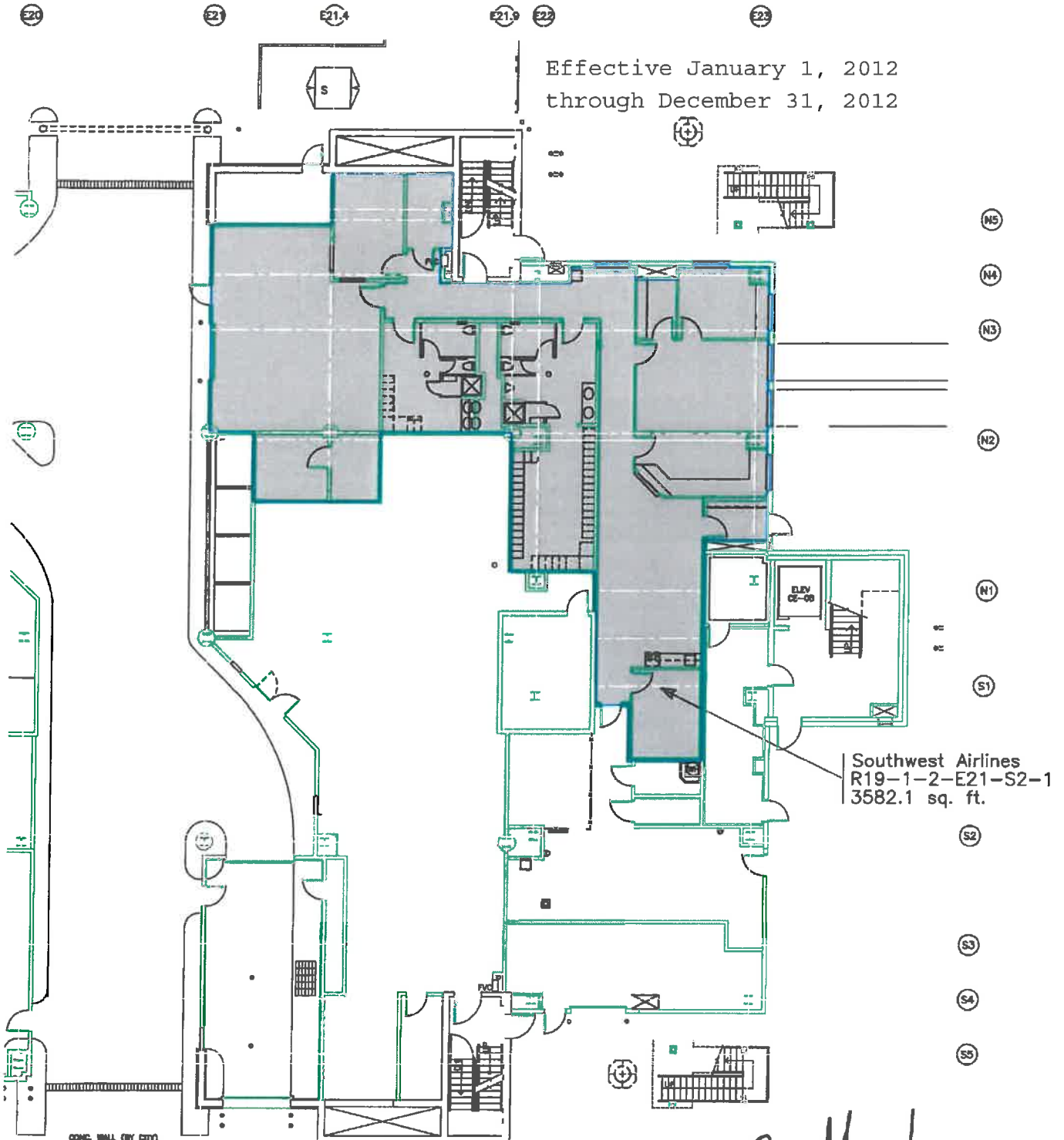


NOTE: This exhibit depicts only square footage of leased area based upon planning data and is not intended to address construction details.

<p>KEY PLAN CONCOURSE C</p>		REVISED	DENVER INTERNATIONAL AIRPORT	
		6/23/08	EXHIBIT D	
		12/06/12	Concourse C Apron Level	
			Southwest Airlines	
			CC#: swal	DATE: 1/17/07

R19-1-2-15-52

Effective January 1, 2012
through December 31, 2012



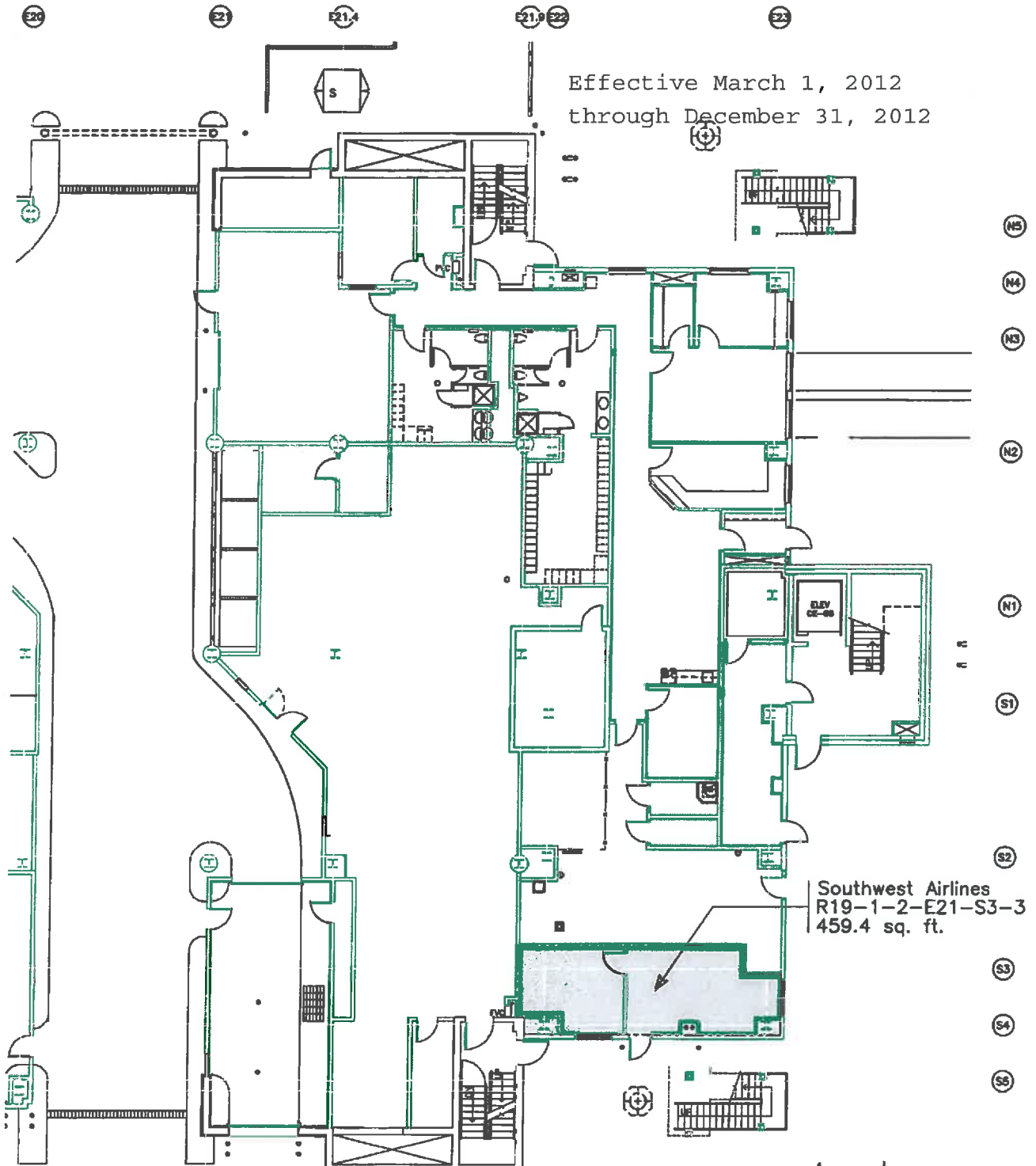
Southwest Airlines
R19-1-2-E21-S2-1
3582.1 sq. ft.

Ronald Horn
MANAGER OF DESIGN

NOTE: This exhibit depicts only square footage of leased area based upon planning data and is not intended to address construction details.

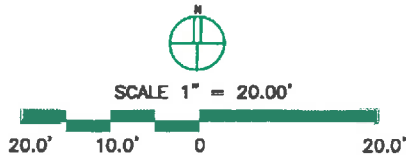
<p>KEY PLAN CONCOURSE C</p>		REVISED	DENVER INTERNATIONAL AIRPORT	
		6/23/08	EXHIBIT D	
		Concourse C Apron Level		
		Southwest Airlines		
		CC#: swal	DATE: 1/17/07	

Effective March 1, 2012
through December 31, 2012



Southwest Airlines
R19-1-2-E21-S3-3
459.4 sq. ft.

CONC. WALL (BY CITY)
FLUD/SYSTEM WALL (BY CITY)
GLASS WALL (BY CITY)
TERRAZZ LEASE LINE
COLUMNS
NIC = Not Included
(In Lease or Sq. Ft. Calc.)

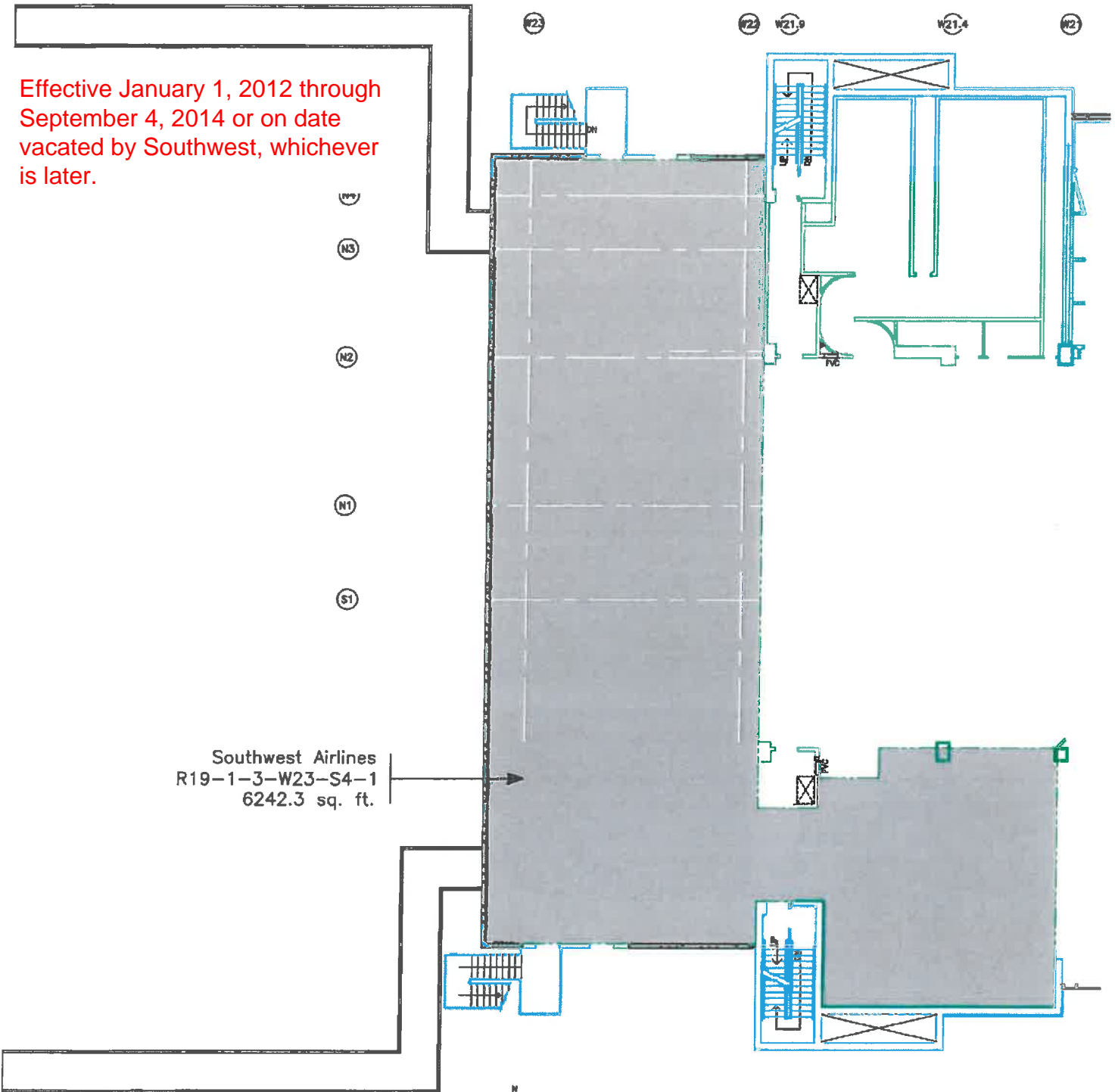


Ronald Horn
MANAGER OF DESIGN

NOTE: This exhibit depicts only square footage of leased area based upon planning data and is not intended to address construction details.

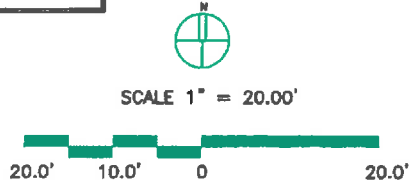
 KEY PLAN CONCOURSE C		REVISED	DENVER INTERNATIONAL AIRPORT
		EXHIBIT D Concourse C Apron Level Southwest Airlines	
		CC#: swal	DATE: 7/31/12

Effective January 1, 2012 through September 4, 2014 or on date vacated by Southwest, whichever is later.



Southwest Airlines
R19-1-3-W23-S4-1
6242.3 sq. ft.

CONC. WALL (BY CITY)
STAIR/STORAGE WALL (BY CITY)
GLASS WALL (BY CITY)
TENANT LEASE LINE
COLUMNS
NIC = Not Included
(In Lease or Sq. Ft. Calc.)



Ronald Horn
MANAGER OF DESIGN

NOTE: This exhibit depicts only square footage of leased area based upon planning data and is not intended to address construction details.

 KEY PLAN CONCOURSE C		REVISED 11/07/08	DENVER INTERNATIONAL AIRPORT	
			EXHIBIT D Concourse C Conc. Level Southwest Airlines	
		CC#: swal	DATE: 8/19/08	

W16

W17

W18

W19

Effective January 1, 2012

N1

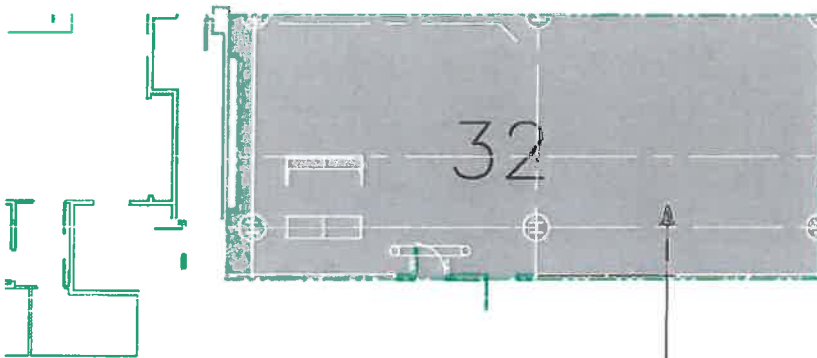
S1

S2

S3

S4

S5



PREFERENTIAL USE

Southwest Airlines
 R19-1-3-W18-S4-3
 1978.1 sq. ft.

CONC. WALL (BY CITY)
 STRUCTURE WALL (BY CITY)
 GLASS WALL (BY CITY)
 TENANT LEASE LINE

(H) (S) COLUMNS
 NIC = Not Included
 (On Lease or Sq. Ft. Calc.)



SCALE 1" = 20.00'



Richard Horn
 MANAGER OF DESIGN

NOTE: This exhibit depicts only square footage of leased area based upon planning data and is not intended to address construction details.

 KEY PLAN CONCOURSE C		REVISED	DENVER INTERNATIONAL AIRPORT	
		11/07/08	EXHIBIT D	
		Concourse C Conc. Level		
		Southwest Airlines		
		CC#: swd	DATE: 8/27/03	

R19-1-3-2-5

W10

W11

W14

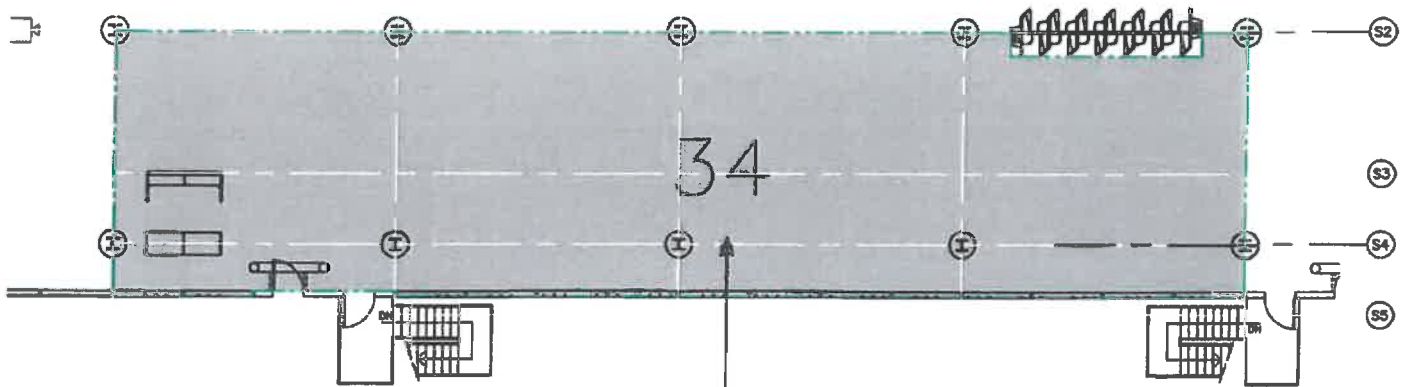
W13

W12

Effective January 1, 2012

N1

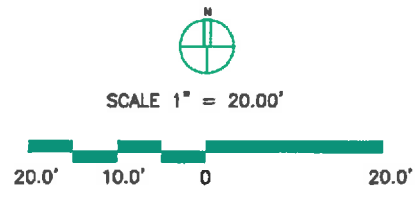
S1



Southwest Airlines
 R19-1-3-W16-S4-1
 3755.2 sq. ft.

PREFERENTIAL USE

CONC. WALL (BY CITY)
 STUD/GYPSUM WALL (BY CITY)
 GLASS WALL (BY CITY)
 TENANT LEASE LINE
 COLUMNS
 NIC = Not Included
 (In Lease or Sq. Ft. Calc.)



Final Horn
 MANAGER OF DESIGN

NOTE: This exhibit depicts only square footage of leased area based upon planning data and is not intended to address construction details.

 KEY PLAN CONCOURSE C		REVISED	DENVER INTERNATIONAL AIRPORT
		10/12/09	EXHIBIT D Concourse C Conc. Level Southwest Airlines
		CC#: swal	DATE: 3/23/04

R19-1-3-2-6

W16

W17

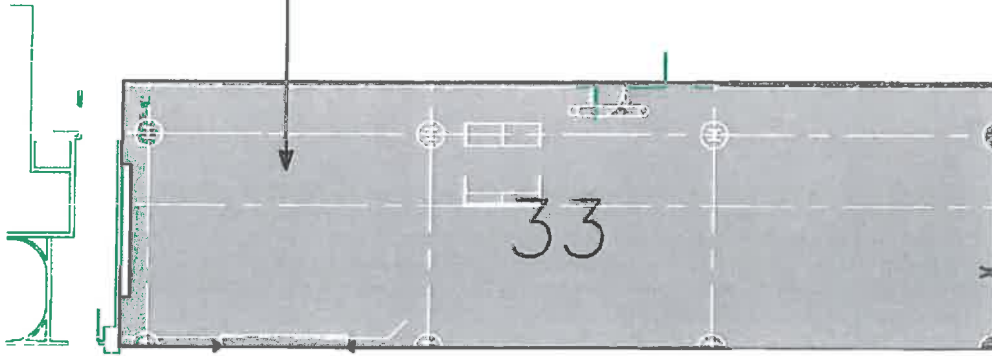
W18

W19

Effective January 1, 2012

 PREFERENTIAL USE

Southwest Airlines
R19-1-3-W18-N2-4
2938.1 sq. ft.



N5

N4

N3

N2

N1

S1

S2




CONC. WALL (BY CITY)
STLD./GYPSUM WALL (BY CITY)
GLASS WALL (BY CITY)
TOWARD LEASE LINE

  COLUMNS
NIC = Not Included
(In Lease or Sq. Ft. Calc.)



SCALE 1" = 20.00'




MANAGER OF DESIGN

NOTE: This exhibit depicts only square footage of leased area based upon planning data and is not intended to address construction details.

 KEY PLAN CONCOURSE C		REVISED 8/19/08	DENVER INTERNATIONAL AIRPORT
		EXHIBIT D Concourse C Conc. Level Southwest Airlines	
		CC#: swal	DATE: 4/19/07

R19-1-3-2-1

Effective January 1, 2012

- CONC. WALL (or GRD)
- EXISTING WALL (or GRD)
- NEW WALL (or GRD)
- TRUCK LOADING LAIR
- ① B Included
- ② B Not Included

SCALE 1" = 30.00'



KEY PLAN CONCOURSE C



REVISED

DENVER INTERNATIONAL AIRPORT

EXHIBIT D

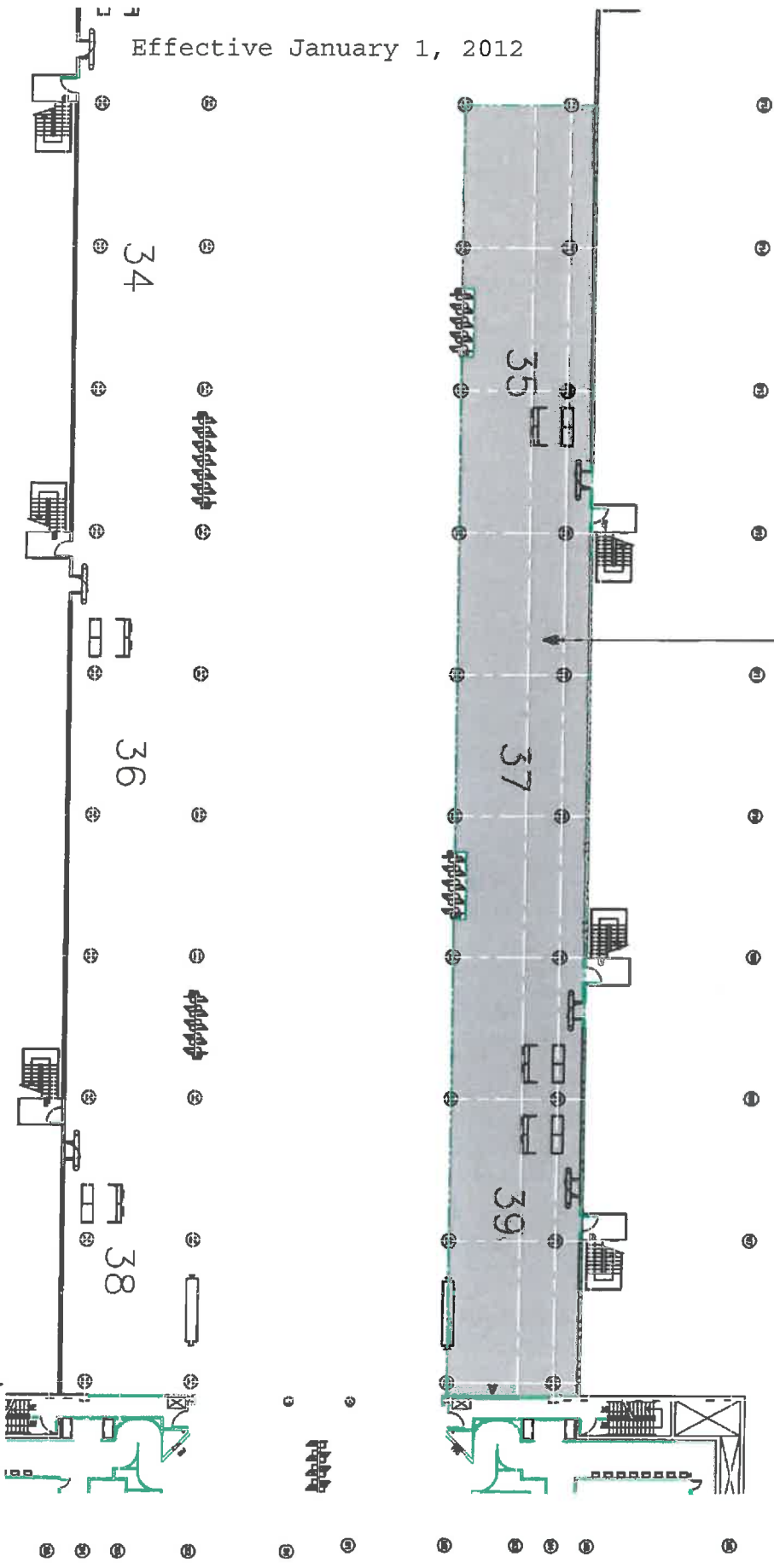
Concourse C Conc. Level
Southwest Airlines

CC#: swdl

DATE: 5/27/10

MANAGER OF DESIGN

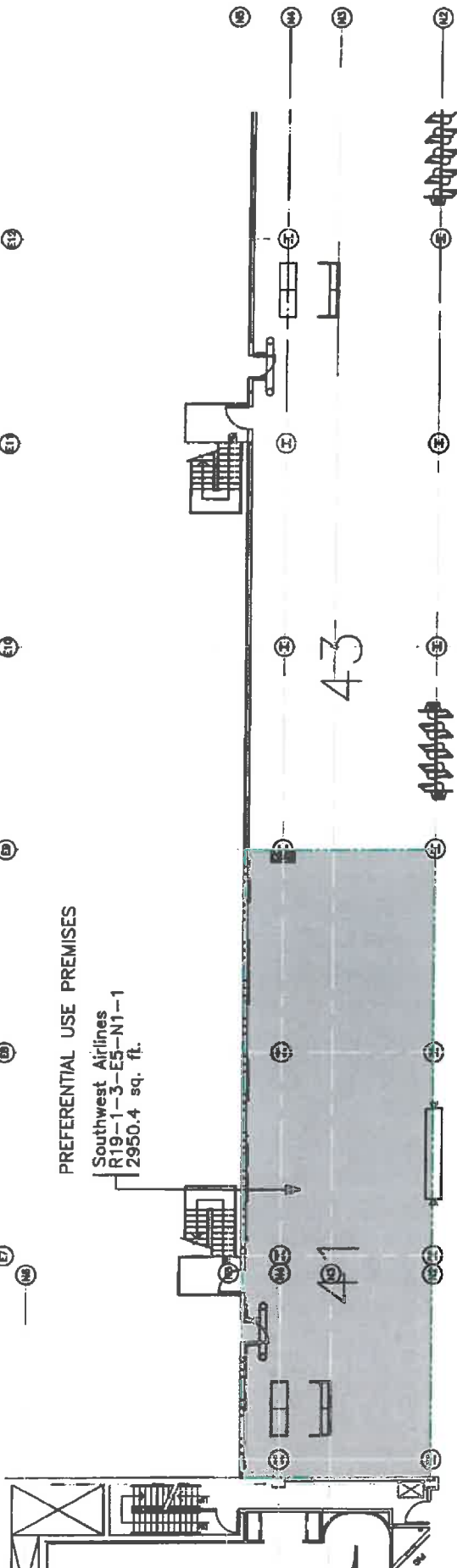
Richard [Signature]



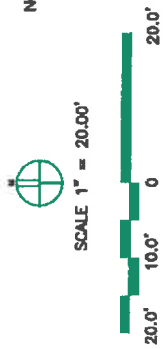
Southwest Airlines
R19-1-3-W15-N1-1
8602.4 sq. ft.

PREFERRED USE
PREMISES




Effective January 1, 2012



■ PREFERENTIAL USE PREMISES



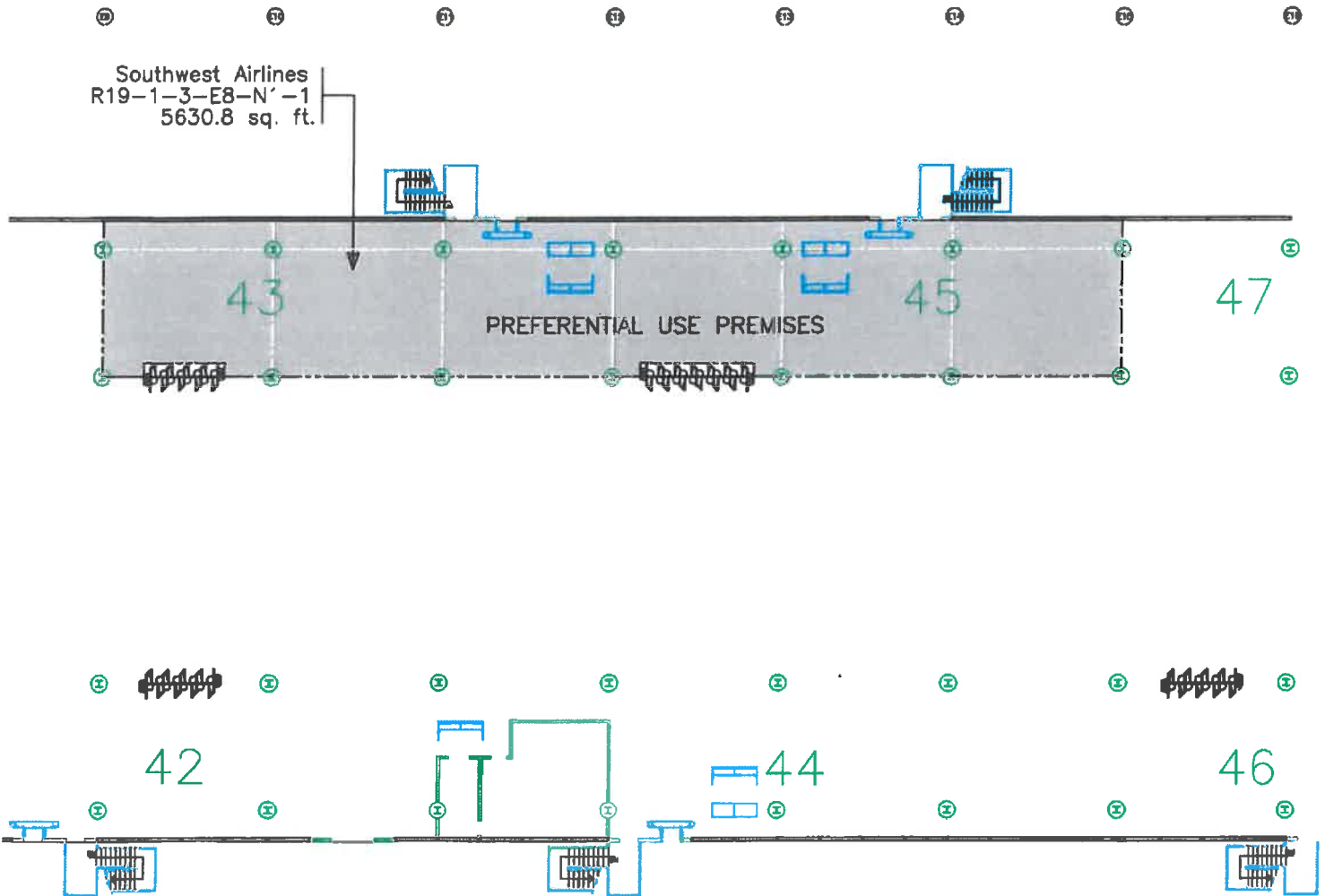
NOTE: This exhibit depicts only square footage of leased area based upon planning data and is not intended to address construction details.

	REVISIONS	DENVER INTERNATIONAL AIRPORT
		EXHIBIT D Concourse C Conc. Level Southwest Airlines
	COJ: swd	DATE: 2/16/06

R19-1-3-15-4

Richard L. ...
MANAGER OF DESIGN

Effective January 1, 2012



CONC. WALL (BY CITY)
 STAIR/SYSTEM WALL (BY CITY)
 GLASS WALL (BY CITY)
 TOWER LEASE LINE
 COLUMNS
 NIC = Not Included
 (In Lease or Sp. Pl. Cals.)



SCALE 1" = 30.00'

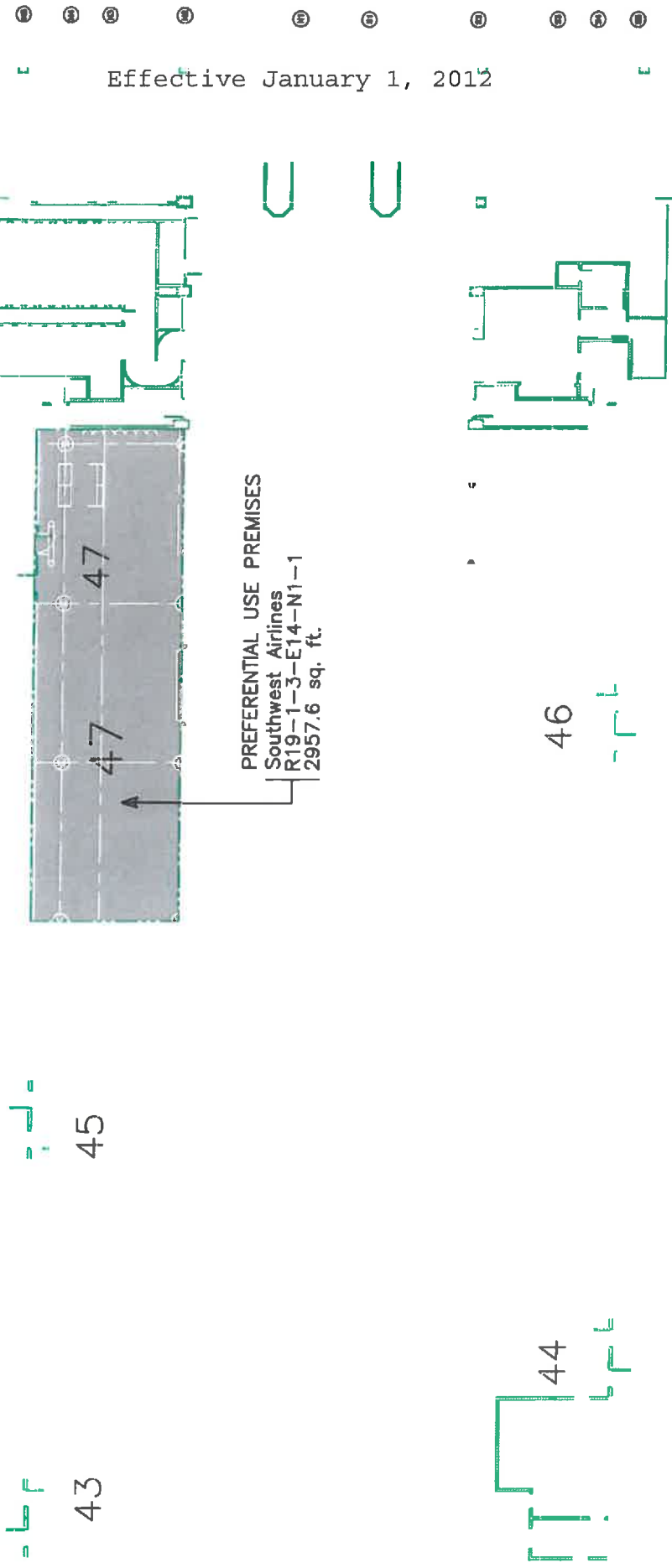


Ronald Horn
MANAGER OF DESIGN

NOTE: This exhibit depicts only square footage of leased area based upon planning data and is not intended to address construction details.

<p>KEY PLAN CONCOURSE C</p>		REVISED	DENVER INTERNATIONAL AIRPORT
		EXHIBIT D Concourse C Conc. Level Southwest Airlines	
		CC#: swal	DATE: 11/01/05

R19-1-3-2-7



SCALE 1" = 30.00'



Final
MANAGER OF DESIGN

NOTE: This exhibit depicts only square footage of leased area based upon planning data and is not intended to address construction details.

- CONC. WALL (BY CITY)
- STUPE/STUPEM WALL (BY CITY)
- GLASS WALL (BY CITY)
- TOILET LEASE LINE
- ④ columns
- NIC = Not included (In Lease or Sp. P. Cont.)

	REVISED	DENVER INTERNATIONAL AIRPORT
	5/8/06	EXHIBIT C
		Concourse C Conc. Level Southwest Airlines
KEY PLAN CONCOURSE C		DATE: 2/16/06
		CC#: SWAL

E16

E16

E17

E18, E18.1

E18.6

Effective January 1, 2012

N1

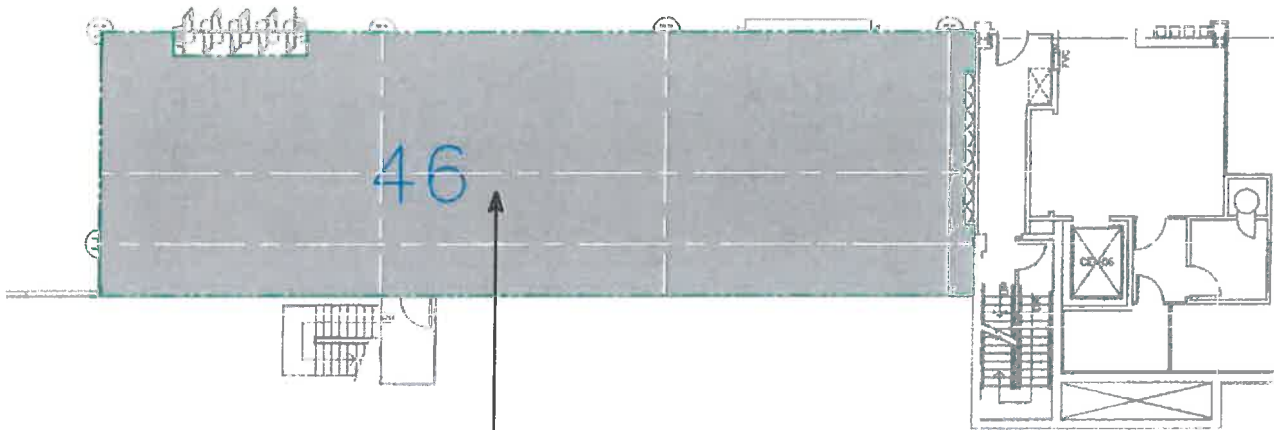
S1

S2

S3

S4

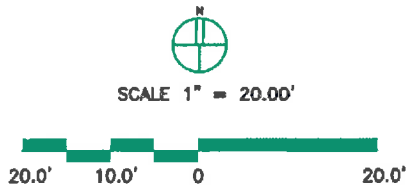
S5



Southwest Airlines
 R19-1-3-E14-S4-1
 2893.0 sq. ft.

 PREFERENTIAL USE
 PREMISES

CONC. WALL (BY CITY)
 STUCCO/EIFS WALL (BY CITY)
 GLASS WALL (BY CITY)
 TENANT LEASE LINE
 (M) (X) COLUMNS
 NC = Not Included
 (In Lease or Sq. Ft. Calc.)



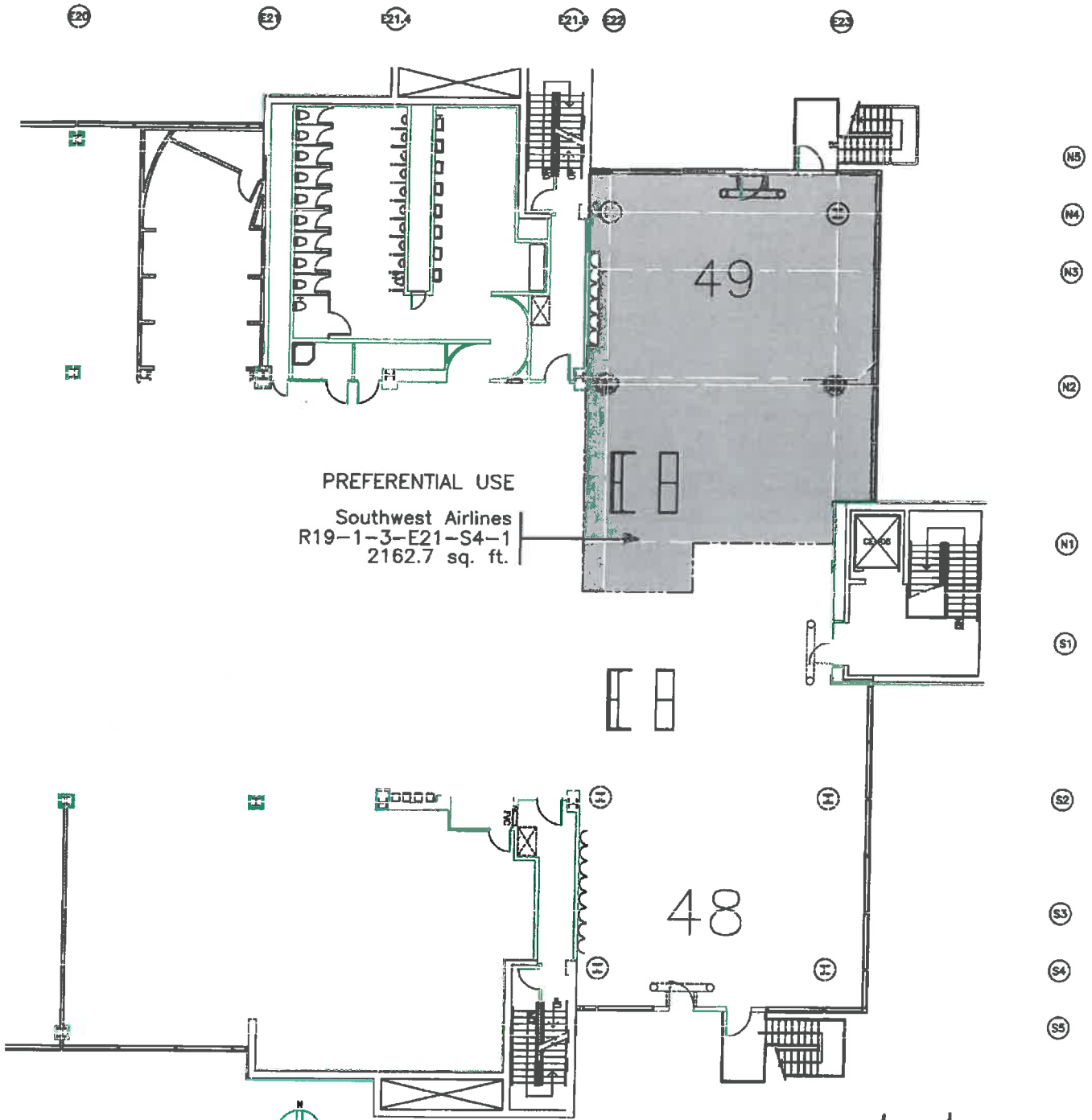
Ronald Horn
 MANAGER OF DESIGN

NOTE: This exhibit depicts only square footage of leased area based upon planning data and is not intended to address construction details.

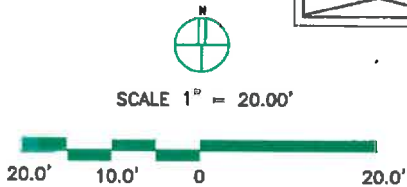
 KEY PLAN CONCOURSE C		REVISED	DENVER INTERNATIONAL AIRPORT	
			EXHIBIT D Concourse C Conc. Level Southwest Airlines	
		CC#: swal	DATE: 8/18/08	

R19-1-3-15-14

Effective January 1, 2012



PREFERENTIAL USE
 Southwest Airlines
 R19-1-3-E21-S4-1
 2162.7 sq. ft.



CONC. WALL (BY CITY)
 STAIR/STORAGE WALL (BY CITY)
 GLASS WALL (BY CITY)
 TENANT LEASE LINE
 (H) (I) COLUMNS
 NIC = Not Included
 (In Lease or Sq. Ft. Cont.)

Ronald Horn
 MANAGER OF DESIGN

NOTE: This exhibit depicts only square footage of leased area based upon planning data and is not intended to address construction details.

 KEY PLAN CONCOURSE C		REVISED	DENVER INTERNATIONAL AIRPORT	
			EXHIBIT D Concourse C Conc. Level Southwest Airlines	
		CC#: swal	DATE: 1/17/07	

R19-1-3-15-9

Effective January 1, 2012

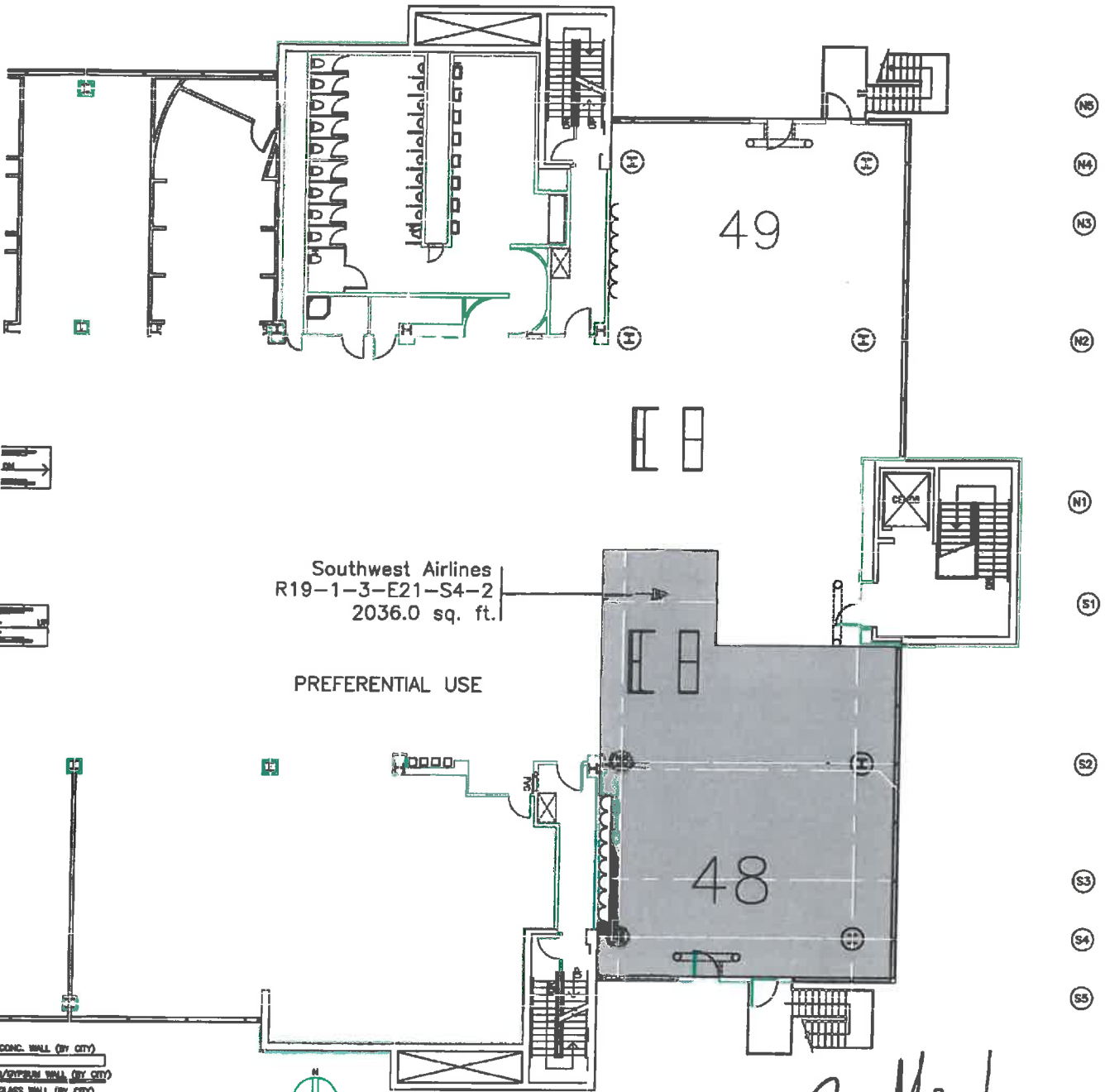
E20

E21

E21.4

E21.9 E22

E23



Southwest Airlines
R19-1-3-E21-S4-2
2036.0 sq. ft.

PREFERENTIAL USE



SCALE 1" = 20.00'



- CONC. WALL (BY CITY)
- STUP/DROP WALL (BY CITY)
- GLASS WALL (BY CITY)
- TENANT LEASE LINE
- ⊕ ⊠ COLUMNS
- NIC = Not Included
(In Layout or Sq. Ft. Calc.)

Ronald Horn
MANAGER OF DESIGN

NOTE: This exhibit depicts only square footage of leased area based upon planning data and is not intended to address construction details.

 KEY PLAN CONCOURSE C		REVISED 8/18/08	DENVER INTERNATIONAL AIRPORT	
			EXHIBIT D Concourse C Conc. Level Southwest Airlines	
		CC#: swal	DATE: 4/19/07	

R19-1-3-2-13