



TO: Denver City Council
FROM: Francisca Peñafiel, Senior City Planner
DATE: January 12, 2023
RE: Official Zoning Map Amendment Application #2022I-00160

Staff Report and Recommendation

Based on the criteria for review in the Denver Zoning Code, Staff recommends **approval** for Application #2022I-00160.

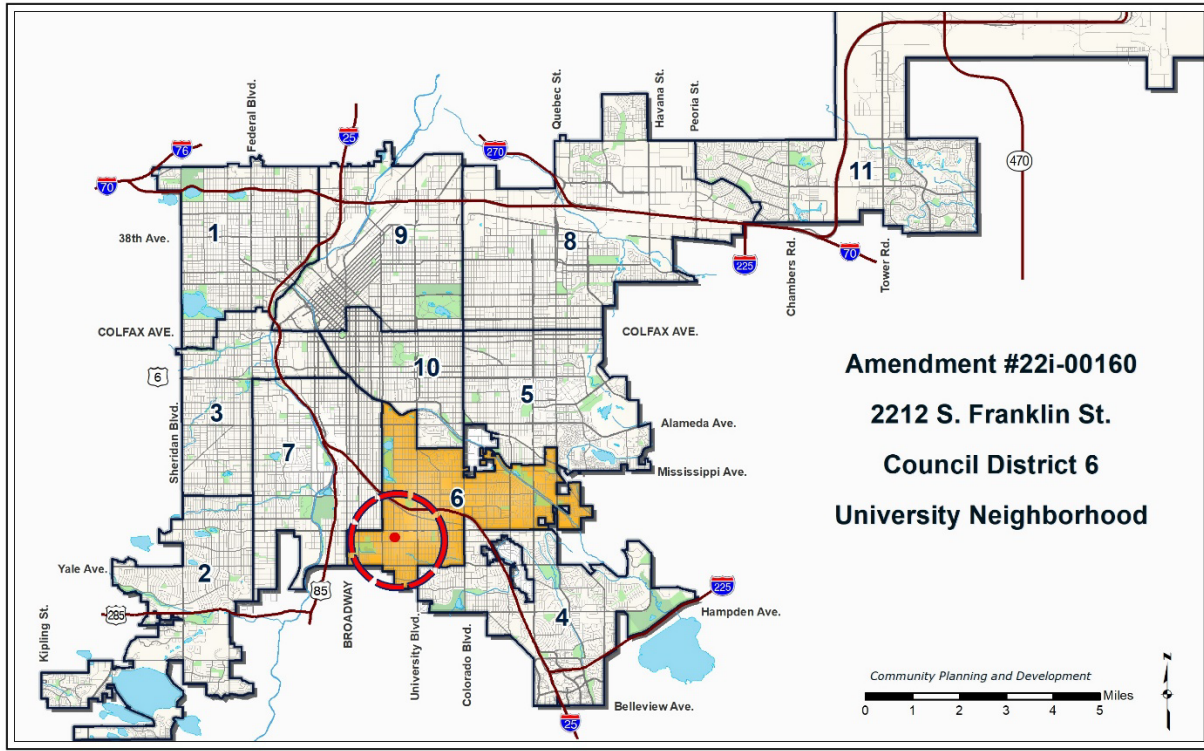
Request for Rezoning

Address:	2212 S Franklin Street
Neighborhood/Council District:	University / Council District 6 – Paul Kashmann
RNOs:	Inter-Neighborhood Cooperation (INC), University Neighbors, Strong Denver
Area of Property:	6,250 square feet or 0.14 acres
Current Zoning:	U-SU-C
Proposed Zoning:	U-SU-C1
Property Owner(s):	Merla Arnold

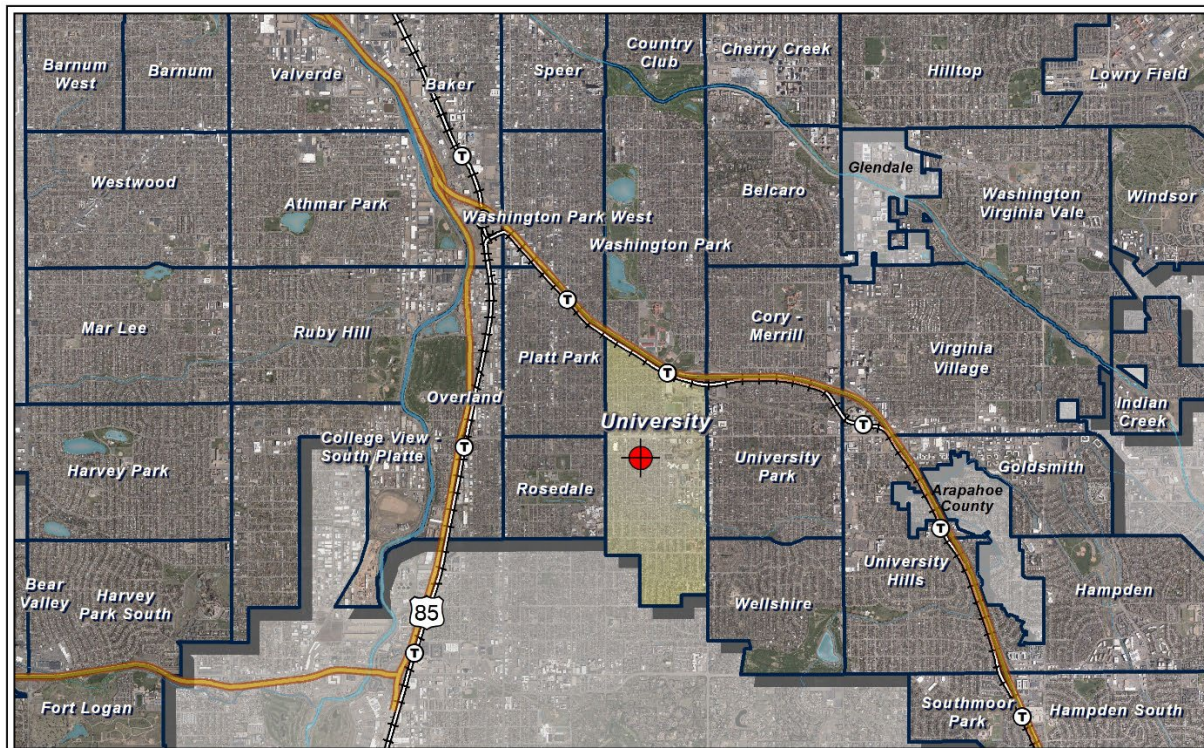
Summary of Rezoning Request

- The subject property contains a single-unit home built in 1923 located at one parcel south from the southeast corner of South Franklin Street and East Warren Avenue.
- The property owner is proposing to rezone the property to allow an accessory dwelling unit (ADU).
- The proposed U-SU-C1, Urbane, Single-Unit, C1 (5,500 square feet minimum zone lot size allowing ADUs), zone district is intended for use in the Urban Neighborhood Context which is characterized by single-unit and two-unit uses. Single-unit residential uses are typically located along local and arterial streets and structures are usually the Urban House building form. The maximum height of the Urban House building form is 30 to 35 feet for the front 65% of the zone lot, 17 to 19 feet in the rear 35% of the zone lot. The Detached Accessory Dwelling Unit form can be a maximum height of 24 feet. Further details of the requested zone district can be found in the proposed zone district section of the staff report (below) and in Article 5 of the Denver Zoning Code (DZC).

City Location



Neighborhood Location – University





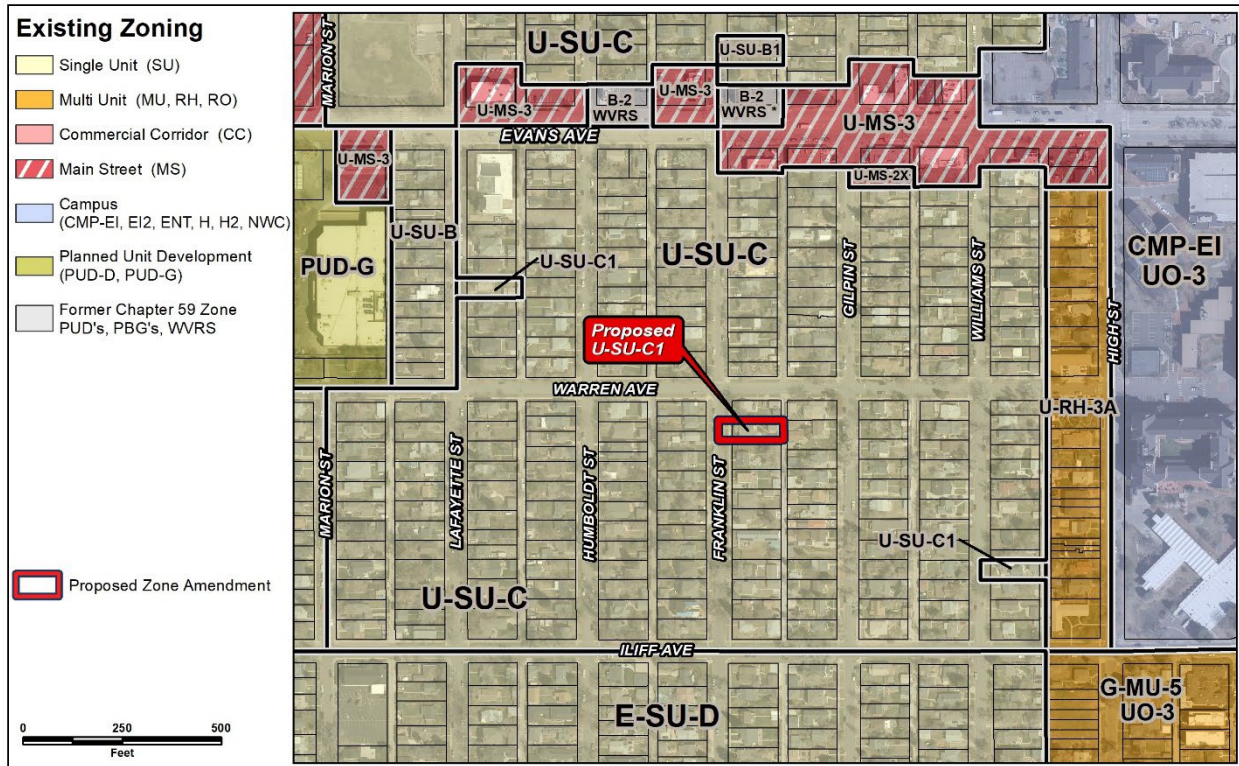
1. Existing Context

The subject property is in the University statistical neighborhood, which is characterized mostly by single-unit residential uses and some neighborhood serving commercial/retail uses East Evans Avenue, and the University of Denver Campus. Generally, there is a pattern of rectangular blocks in a street grid pattern with alley access. The subject property is .5 miles from Harvard Gulch Park. There is an RTD stop at South Downing and Iliff for bus route 21 with a 30-minute headway.

The following table summarizes the existing context proximate to the subject site:

	Existing Zoning	Existing Land Use	Existing Building Form/Scale	Existing Block, Lot, Street Pattern
Site	U-SU-C	Single-unit Residential	1 story house with detached garage at alley	Generally regular grid of streets; Block sizes and shapes are consistent and rectangular. Detached sidewalks with tree lawns and existing alleys. Garages and on-street vehicle parking.
North	U-SU-C	Single-unit Residential	1 story house with detached garage on corner parcel	
South	U-SU-C	Single-unit Residential	1 story house with detached garage at alley	
East	U-SU-C	Single-unit Residential	1 story house with two detached buildings garage and shed at alley	
West	U-SU-C	Single-unit Residential	1 story house with detached garage at alley	

2. Existing Zoning



The U-SU-C zone district is a single-unit district allowing only the Urban House primary building form on a minimum zone lot of 5,500 square feet. The maximum allowed height is 2.5 stories or 30 to 35 feet in the front 65% of the zone lot, 1 story and 17 to 19 feet in the rear 35% of the zone lot. It allows two accessory structure forms: Detached Garage and Other Detached Accessory Structure with a maximum height of 15 to 17 feet. The intent of the district is to promote and protect residential neighborhoods within the character of the Urban Neighborhood Context.

3. Existing Land Use Map



4. Existing Building Form and Scale (all images from Google Maps)



Subject Site - View of the subject property, looking east.



North - View of the property to the north, looking south from East Warren Avenue, including site's garage in distance



South - View of properties to the south, looking east.



East - View of properties to the east, looking west (Gilpin Street)



West - View of the properties to the west, directly across the street from site, looking west.

Proposed Zoning

The U-SU-C1 is a single unit zone district with a minimum zone lot of 5,500 square feet that allows only an Urban House primary building form. A variety of residential and civic uses are permitted as primary uses in the U-SU-C1 district. The district allows the Detached Accessory Dwelling Unit, Detached Garage, and Other Detached Accessory Structures as detached accessory building forms. The Detached Accessory Dwelling Unit (DADU) building form has a maximum height of 1.5 stories or 24 feet. A bulk plane that raises 10 feet vertically from the side interior or side street zone lot line, then slopes 45 degrees also applies to the DADU building form. This form also allows an exemption from the 37.5% building coverage standard, allowing 50% of the building footprint of the DADU to be excluded up to a maximum of 500 square feet. For zone lots between 6,000 and 7,000 square feet the ADU building footprint may be a maximum of 864 square feet.

The building forms allowed in the existing zone district and the proposed zone district are summarized below.

Design Standards	U-SU-C (Existing)	U-SU-C1 (Proposed)
Primary Building Forms Allowed	Urban House	Urban House
Maximum Height in Stories/Feet, Front 65% of Zone Lot*	2.5 stories / 30-35 feet	2.5 stories / 35 feet
Maximum Height in Stories/Feet, Rear 35% of Zone Lot	1 story / 17-19 feet	1 story / 17-19 feet
DADU Maximum Height in Stories/Feet	DADUs not permitted	1.5 stories / 24 feet
Zone Lot (Min.)	5,500 square feet	5,500 square feet
Zone Lot Width (Min.)	50 feet	50 feet
Primary Street Block Sensitive Setback Required / If not	Yes / 20 feet	Yes / 20 feet
Side Street Setback (Min.)*	5 feet	5 feet
Side Interior Setback (Min.)*	5 feet	5 feet
Rear Alley / No Alley	12 feet / 20 feet	12 feet / 20 feet
DADU Rear Setback	DADUs not permitted	5 feet
Building Coverage per Zone Lot including all accessory structures (Max.), not including exceptions	37.5 %	37.5%
Detached Accessory Building Forms Allowed	Detached Garage, Other Detached Accessory Structures	Detached Accessory Dwelling Unit, Detached Garage, Other Detached Accessory Structures

*Based on subject property width of 50 feet

Summary of City Agency Referral Comments

As part of the DZC review process, the rezoning application is referred to potentially affected city agencies and departments for comment. A summary of agency referral responses follows:

Assessor: Approved – No Response.

Asset Management: Approved – No Comments.

Denver Public Schools: Approved – No Response.

Development Services - Fire: Approved – No Response.

Development Services – Project Coordination: Approved – No Response.

Development Services - Transportation: Approved – No Response.

Development Services – Wastewater: Approved – No Response.

Parks and Recreation: Approved – No Comments.

Public Health and Environment: Approve Rezoning Only - Will require additional information at Site Plan Review.

Denver Department of Public Health & Environment - Division of Environmental Quality (EQ) does not guarantee approval of any proposed development project at this site by providing a response to this Official Map Amendment Referral Agency Review Request. Future development is subject to existing land use controls and other environmental requirements in accordance with applicable local, state, and federal environmental regulations and statutes. EQ recommends the Property Owner conduct an environmental site assessment to determine the potential presence, nature, and extent of possible contamination on the site and to identify specific cleanup needs associated with future development. EQ may have additional information about localized potential environmental concerns at the site. However, providing such information about a specific site is beyond the scope of these zoning application comments.

Department of Transportation & Infrastructure – City Surveyor: Approved – No Comments.

Public Review Process

	Date
CPD informational notice of receipt of the rezoning application to all affected members of City Council, registered neighborhood organizations, and property owners:	08/30/2022
Property legally posted for a period of 15 days and CPD written notice of the Planning Board public hearing sent to all affected members of City Council, registered neighborhood organizations, and property owners:	10/18/2022
Planning Board Public Hearing: (Recommended for approval on consent agenda)	11/02/2022
CPD written notice of the Land Use, Transportation and Infrastructure Committee meeting sent to all affected members of City Council and registered neighborhood organizations, at least ten working days before the meeting:	11/14/2022
Land Use, Transportation and Infrastructure Committee of the City Council:	11/29/2022
Property legally posted for a period of 21 days and CPD notice of the City Council public hearing sent to all affected members of City Council and registered neighborhood organizations:	12/26/2022
City Council Public Hearing:	1/17/2023

- **Registered Neighborhood Organizations (RNOs)**
 - To date, staff has not received comment letters from Registered Neighborhood Organizations.
- **Other Public Comment**
 - To date, staff has not received any comment letters from the public.

Criteria for Review / Staff Evaluation

The criteria for review of this rezoning application are found in DZC, Sections 12.4.10.7 and 12.4.10.8, as follows:

DZC Section 12.4.10.7

1. Consistency with Adopted Plans
2. Uniformity of District Regulations and Restrictions
3. Public Health, Safety and General Welfare

DZC Section 12.4.10.8

1. Justifying Circumstances
2. Consistency with Neighborhood Context Description, Zone District Purpose and Intent Statements

1. Consistency with Adopted Plans

The following adopted plans apply to this application:

- Denver Comprehensive Plan 2040 (2019)
- Blueprint Denver (2019)

Denver Comprehensive Plan 2040

The proposed rezoning is consistent with many of the adopted *Denver Comprehensive Plan 2040* strategies, including:

- Equitable, Affordable and Inclusive Goal 2, Strategy A – “Create a greater mix of housing options in every neighborhood for all individuals and families” (p. 28).

U-SU-C1 allows for an additional dwelling unit that is accessory to the primary single-unit dwelling use and introduces a new housing type to a largely single-unit neighborhood. Accessory dwelling units can provide housing for individuals or families with different incomes, ages, and needs compatible with the single-unit homes that characterize most of the University neighborhood.

- Strong and Authentic Neighborhoods Goal 1, Strategy B – “Ensure neighborhoods offer a mix of housing types and services for a diverse population” (p. 34).

The proposed rezoning would allow infill development appropriate for the surrounding neighborhood that broadens the range of housing types available.

- Environmentally Resilient Goal 8, Strategy A – “Promote infill development where infrastructure and services are already in place” (p. 54).

The proposed map amendment will allow an additional housing unit on the site of an existing single-unit home where infrastructure and services such as water, stormwater, and streets already exist. This allows Denver to grow responsibly and promotes land conservation.

Blueprint Denver

Blueprint Denver was adopted in 2019 as a supplement to *Comprehensive Plan 2040* and establishes an integrated framework for the city’s land use and transportation decisions. *Blueprint Denver* identifies the subject property as part of a Low Residential future place within the Urban future neighborhood context and provides guidance on the future growth strategy for the city.

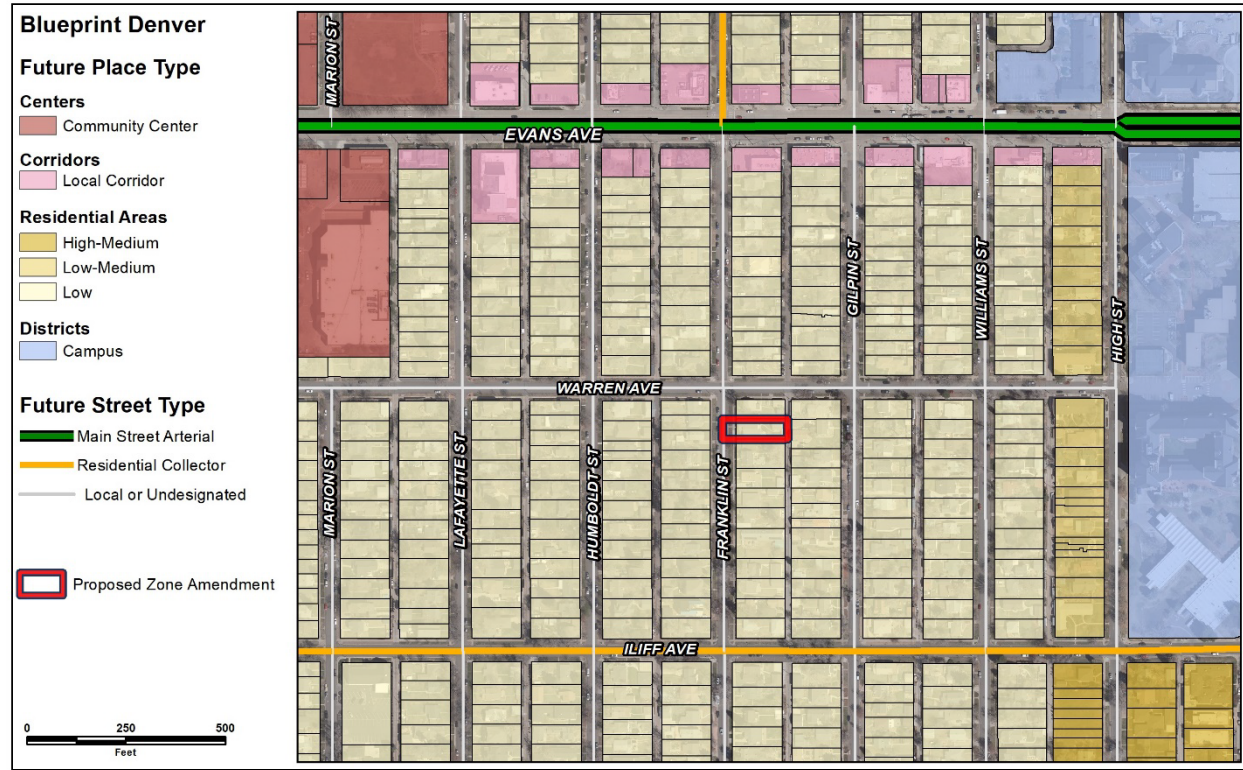
Blueprint Denver Future Neighborhood Context



In *Blueprint Denver*, future neighborhood contexts are used to help understand differences between land use, built form, and mobility at a high scale, between neighborhoods. The subject site is shown on the context map as Urban neighborhood context, the description of which is used to guide appropriate zone districts (p. 66). The Urban neighborhood context is described as containing “small multi-unit residential and low-intensity mixed-use buildings typically embedded in single-unit and two-unit residential areas” with grid block patterns and alley access (p. 222).

U-SU-C1 is a zone district within the Urban neighborhood context in the Denver Zoning Code. The Urban residential zone districts are “intended to promote and protect residential neighborhoods within the character of the Urban Neighborhood Context” and “the building form standards, design standards and uses work together to promote desirable residential areas” (DZC 5.2.2.1). U-SU-C1 is consistent with the *Blueprint Denver* future neighborhood context of Urban because it will promote the residential character by allowing single-unit residential uses with a low-scale accessory dwelling unit that will be compatible with the existing residential area.

Blueprint Denver Future Place

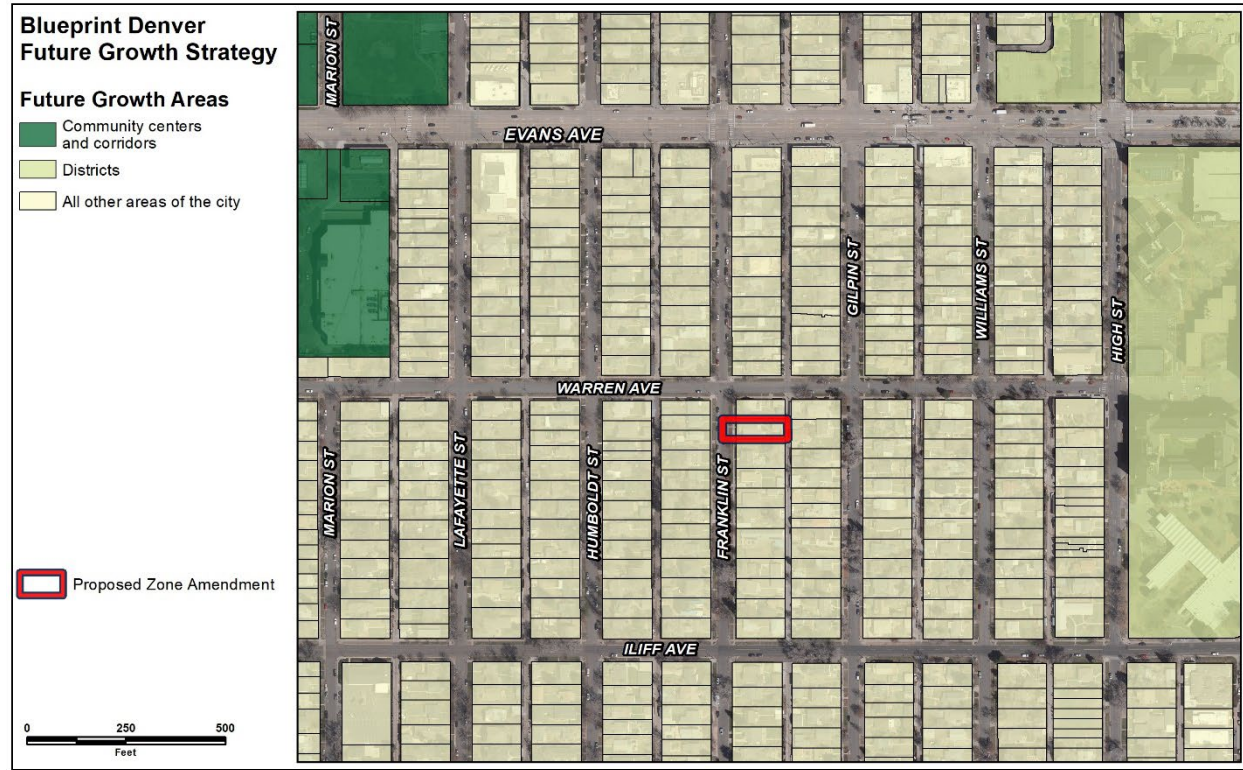


The subject site is designated within a Low Residential future place on the *Blueprint Denver* Future Place map. This place type is “predominately single- and two-unit uses on smaller lots. Accessory dwelling units and duplexes are appropriate and can be thoughtfully integrated where compatible,” and “building heights are generally up to 2.5 stories in height” (p. 230). U-SU-C1 is a single-unit residential zone district that allows for an additional dwelling unit accessory to a primary single-unit residential use, which is consistent with the Low Residential future place description. It allows the Urban House building form, which has a maximum height of 2.5 stories, also consistent with the Future Place designation.

Blueprint Denver Future Street Types

In *Blueprint Denver*, street types work together with the future place to evaluate the appropriateness of the intensity of the adjacent development (p. 67). *Blueprint Denver* classifies South Franklin Street and Warren Avenue as Local or Undesignated Future Street Types, which “can vary in their land uses and are found in all neighborhood contexts. They are most often characterized by residential uses.” (p. 161). East Iliff is classified as a Residential Collector Future Street Type, which are “Primarily residential uses, but may also include schools, civic uses, parks, small retail nodes and other similar use” (p.160). The proposed U-SU-C1 district is consistent with this description because it allows for primarily residential uses

Blueprint Denver Growth Strategy



Blueprint Denver's growth strategy map is a version of the future places map, showing the aspiration for distributing future growth in Denver (p. 51). The subject property is part of the "All other areas of the city" growth area. These areas anticipate experiencing around 20% of new housing growth and 10% of new employment growth by 2040 (p. 51). This growth area is "mostly residential areas with embedded local centers and corridors, take a smaller amount of growth intended to strengthen the existing character of our neighborhoods" (p. 49). The proposed map amendment to U-SU-C1 will allow low-intensity growth to the number of households in this area by allowing an accessory dwelling unit and is therefore consistent with the growth strategy.

Blueprint Denver Strategies

Blueprint Denver provides additional recommendations related to rezoning to allow for ADUs.

- Policy 4 Strategy E - A citywide approach to enable ADUs is preferred. Until a holistic approach is in place, individual rezonings to enable ADUs in all residential areas, specifically where proximate to transit, are appropriate. Unless there is a neighborhood plan supporting ADUs, rezonings should be small in area in order to minimize impacts to the surrounding residential area (p. 84).

This rezoning to an ADU zone district will have minimal impacts on the surrounding neighborhood and is consistent with *Blueprint Denver* recommendations.

2. Uniformity of District Regulations and Restrictions

The proposed rezoning to U-SU-C1 will result in the uniform application of zone district building form, use and design regulations.

3. Public Health, Safety and General Welfare

The proposed official map amendment furthers the public health, safety, and general welfare of the city through implementation of the city's adopted land use plan which recommends "the expansion of accessory dwelling units throughout all residential areas" (*Blueprint Denver* p. 84). The proposed rezoning would also provide the benefit of an additional housing unit that is compatibly integrated into the surrounding neighborhood.

4. Justifying Circumstance

The application identifies the adoption of *Blueprint Denver* as the Justifying Circumstance under DZC Section 12.4.10.8.A.4, "Since the date of the approval of the existing Zone District, there has been a change to such as degree that the proposed rezoning is in the public interest. Such a change may include: Changed or changing conditions in a particular area, or in the city generally; or a city adopted plan; or that the city adopted the Denver Zoning Code and the property retained Former Chapter 59 zoning."

As discussed above, *Blueprint Denver* specifically recommends the city diversify housing choice through the expansion of accessory dwelling units throughout all residential areas. The plan was adopted after the date of approval of the existing zone district. Therefore, this is an appropriate justifying circumstance for the proposed rezoning.

5. Consistency with Neighborhood Context Description, Zone District Purpose and Intent Statements

The requested U-SU-C1 zone district is within the Urban Neighborhood Context. The neighborhood context is "primarily characterized by single-unit and two-unit residential uses" and "single-unit residential structures are typically the Urban House building form" (DZC, Section 5.1.1). These areas consist of "regular pattern of block shapes" and "a consistent presence of alleys" (DZC, Section 5.1.2). The University neighborhood consists of mostly single and two-unit residential uses in rectangular blocks with alley access. The proposed rezoning to U-SU-C1 is consistent with the neighborhood context description.

The general purpose of residential zone districts in this context is "to promote and protect residential neighborhoods within the character of the Urban Neighborhood Context. The building form standards, design standards, and uses work together to promote desirable residential areas. Common residential characteristics are recognized but variation is accommodated" (DZC, Section 5.2.2). The proposed U-SU-C1 district is consistent with the context description and the zone district general purpose because it will

help preserve the existing single-unit use, form, and streetscape of the immediate area while allowing a small-scale ADU in the rear yard.

The specific intent of the U-SU-C1 zone district is “a single unit district allowing urban houses and detached accessory dwelling units with a minimum zone lot area of 5,500 square feet. Blocks typically have a consistent pattern of 50-foot-wide lots. Setbacks and lot coverage standards accommodate front and side yards similar to U-SU-C but allowing a detached accessory dwelling unit building form in the rear yard” (DZC, 5.2.2.2.H.) The subject site is in an area where Urban houses 50-foot wide lots are common. The site at 2212 South Franklin Street is 6,250 square feet with a width of 50 feet. The adopted plan direction recommends allowing detached accessory dwelling units. Therefore, rezoning this site would be consistent with the specific intent of the zone district.

Attachments

1. Application



REZONING GUIDE

Accessory Dwelling Unit Zone Map Amendment (Rezoning) - Application

PROPERTY OWNER INFORMATION*	
<input type="checkbox"/> CHECK IF POINT OF CONTACT FOR APPLICATION	
Property Owner Name	<i>Merla Arnold</i>
Address	<i>2212 S. Franklin St</i>
City, State, Zip	<i>Denver, CO 80210</i>
Telephone	<i>630 631-278-0570</i>
Email	<i>ma159@columbia.edu</i>
*All standard zone map amendment applications must be initiated by owners (or authorized representatives) of at least 51% of the total area of the zone lots subject to the rezoning. See page 4.	

PROPERTY OWNER(S) REPRESENTATIVE**	
<input type="checkbox"/> CHECK IF POINT OF CONTACT FOR APPLICATION	
Representative Name	
Address	
City, State, Zip	
Telephone	
Email	
**Property owner shall provide a written letter authorizing the representative to act on his/her behalf.	

SUBJECT PROPERTY INFORMATION	
Location (address):	<i>Same</i>
Assessor's Parcel Numbers:	<i>052 622 900 2000</i>
Area in Acres or Square Feet:	<i>6,250 sq. ft.</i>
Current Zone District(s):	<i>u-su-c</i>

PROPOSAL	
Proposed Zone District:	<i>u-su-c1</i>

PRE-APPLICATION INFORMATION	
Did you receive and review the slide deck: "Constructing an Accessory Dwelling Unit"?	<input checked="" type="checkbox"/> Yes - I have received and reviewed this information <input type="checkbox"/> No - I have not received these slides
Did you contact the City Council District Office regarding this application?	<input checked="" type="checkbox"/> Yes - if yes, state date and method <u><i>08/05/2022</i></u> <input type="checkbox"/> No - if no, describe why not (in outreach attachment)

Last updated: November 10, 2020

Return completed form to rezoning@denvergov.org

REVIEW CRITERIA - AFFIRM THE PROPOSED ADU REZONING COMPLIES WITH THE CRITERIA BELOW BY CHECKING THE BOX NEXT TO EACH CRITERION

<p>General Review Criteria: The proposal must comply with all of the general review criteria. (Check box to the right to affirm) DZC Sec. 12.4.10.7</p>	<p><input checked="" type="checkbox"/> Consistency with Adopted Plans: The proposed official map amendment is consistent with the City's adopted plans, or the proposed rezoning is necessary to provide land for a community need that was not anticipated at the time of adoption of the City's Plan.</p> <p>Denver Comprehensive Plan 2040 The proposed map amendment is consistent with the strategies in the adopted Denver Comprehensive Plan 2040, including:</p> <ul style="list-style-type: none"> • Goal 2, Strategy A. Equitable, Affordable and Inclusive – "Create a greater mix of housing options in every neighborhood for all individuals and families" (p. 28). The proposed zone district allows for an additional dwelling unit that is accessory to the primary single-unit dwelling use. Accessory dwelling units can provide housing for individuals or families with different incomes, ages, and needs compatible with the single-unit neighborhoods. • Goal 8, Strategy A. Environmentally Resilient - "Promote infill development where infrastructure and services are already in place" (p. 54). The proposed map amendment will allow an additional housing unit on the site of an existing home where infrastructure and services such as water, stormwater, and streets already exist. This allows Denver to grow responsibly and promotes land conservation. <p>Blueprint Denver The proposed map amendment is consistent with the applicable neighborhood context, places, street type, and strategies in <i>Blueprint Denver</i>, including:</p> <ul style="list-style-type: none"> • Policy 4, Strategy E - Diversify housing choice through the expansion of accessory dwelling units throughout all residential areas. <p>Neighborhood/ Small Area Plan (list all, if applicable): _____</p>
<p>General Review Criteria: The proposal must comply with all of the general review criteria. (Check boxes to affirm) DZC Sec. 12.4.10.7</p>	<p><input checked="" type="checkbox"/> Uniformity of District Regulations and Restrictions: The proposed official map amendment results in regulations and restrictions that are uniform for each kind of building throughout each district having the same classification and bearing the same symbol or designation on the official map, but the regulations in one district may differ from those in other districts.</p> <p><input checked="" type="checkbox"/> Public Health, Safety and General Welfare: The proposed official map amendment furthers the public health, safety, and general welfare of the City.</p> <p>The proposed map amendment furthers the public health, safety, and general welfare of the city through implementation of the city's adopted plan, including <i>Blueprint Denver</i> which recommends "the expansion of accessory dwelling units throughout all residential areas" (<i>Blueprint Denver</i>, p. 84).</p>

Additional Review Criteria for Non-Legislative Rezoning: The proposal must comply with both of the additional review criteria.

(Check boxes to affirm.)

DZC Sec. 12.4.10.8

Justifying Circumstances - One of the following circumstances exists:

Since the date of the approval of the existing Zone District, there has been a change to such a degree that the proposed rezoning is in the public interest. Such change may include:

- a. Changed or changing conditions in a particular area, or in the city generally; or,
- b. A City adopted plan; or
- c. That the City adopted the Denver Zoning Code and the property retained Former Chapter 59 zoning.

The proposed map amendment application identifies the adoption of *Blueprint Denver* as the Justifying Circumstance. As discussed above, *Blueprint Denver* specifically recommends the city diversify housing choice through the expansion of accessory dwelling units throughout all residential areas. The plan was adopted after the date of approval of the existing zone districts. Therefore, this is an appropriate justifying circumstance for the proposed rezoning.

The proposed official map amendment is consistent with the description of the applicable neighborhood context, and with the stated purpose and intent of the proposed Zone District.

The proposed map amendment is consistent with the neighborhood context description, stated purpose and intent of the proposed _____ Zone District.

REQUIRED ATTACHMENTS

Please check boxes below to affirm the following required attachments are submitted with this rezoning application:

- Legal Description of subject property(s). **Submit as a separate Microsoft Word document.** View guidelines at: <https://www.denvergov.org/content/denvergov/en/transportation-infrastructure/programs-services/right-of-way-survey/guidelines-for-land-descriptions.html>
- Proof of Ownership Document (e.g. Assessor's record, property deed, etc). Proof of ownership for each property owner signing the application, such as (a) Assessor's Record, (b) Warranty deed, or (c) Title policy or commitment dated no earlier than 60 days prior to application date. If the owner is a corporate entity, proof of authorization for an individual to sign on behalf of the organization is required. This can include board resolutions authorizing the signer, bylaws, a Statement of Authority, or other legal documents as approved by the City Attorney's Office.

ADDITIONAL ATTACHMENTS (IF APPLICABLE)

Please check boxes identifying additional attachments provided with this application (note that more information may be required. Please confirm with your pre-application/case manager planner prior to submittal.):

- Written Narrative Explaining Project
- Site Plan/ Drawings (if available)
- Narrative describing any outreach to City Council office(s), Registered Neighborhood Organizations (RNOs) and surrounding neighbors.
- Written Authorization to Represent Property Owner(s) (if applicable)
- Individual Authorization to Sign on Behalf of a Corporate Entity (e.g. if the deed of the subject property lists an LLC/trust as owner, this is document is required.)

Please list any other additional attachments:

Copies of letters/flyers/emails sent to reach out to early flyers left @ S. FRANKLIN ST. #s 2200, 2222, 2207, 2205, 2201 and S. GILPIN ST. #s = 2203, 2201, 2223

PROPERTY OWNER OR PROPERTY OWNER(S) REPRESENTATIVE CERTIFICATION

We, the undersigned represent that we are the owner(s) of the property described opposite our names, or have the authorization to sign on behalf of the owner as evidenced by a Power of Attorney or other authorization attached, and that we do hereby request initiation of this application. I hereby certify that, to the best of my knowledge and belief, all information supplied with this application is true and accurate. I understand that without such owner consent, the requested official map amendment action cannot lawfully be accomplished.

Property Owner Name(s) (please type or print legibly)	Property Address City, State, Zip Phone Email	Property Owner Interest % of the Area of the Zone Lots to Be Rezoned	Please sign below as an indication of your consent to the above certification statement	Date	Indicate the type of ownership documentation provided: (A) Assessor's record, (B) warranty deed, (C) title policy or commitment, or (D) other as approved	Has the owner authorized a representative in writing? (YES/NO)
EXAMPLE John Alan Smith and Josie Q. Smith	123 Sesame Street Denver, CO 80202 (303) 555-5555 sample@sample.gov	100%	<i>John Alan Smith</i> <i>Josie Q. Smith</i>	01/01/12	(A)	YES
MERLA ARNOLDI	2212 S. FRANKLIN ST. DENVER, CO. 80210 631-278-0570	100%	<i>Merla Arnoldi</i>	08/05/2022	C	NO

2212 S FRANKLIN ST

Owner ARNOLD, MERLA
2212 S FRANKLIN ST
DENVER, CO 80210-4613

Schedule Number 05262-29-002-000

Legal Description EVANSTON B28 L3 & 4

Property Type SFR Grade C

Tax District DENVER

Print Summary

Property Description

Style:	13: 1 STORY	Building Sqr. Foot:	1448
Bedrooms:	3	Baths Full/Half:	2/0
Effective Year Built:	1923	Basement/Finish:	420/420
Lot Size:	6,250	Zoned As:	U-SU-C

Note: Valuation zoning may be different from City's new zoning code.

2022i-00160

Current Year			
	Actual	Assessed	Exempt
Land	\$406,000	\$28,220	\$0
Improvements	\$258,000	\$17,930	
Total	\$664,000	\$46,150	

Prior Year			
	Actual	Assessed	Exempt
Land	\$406,000	\$29,030	\$0
Improvements	\$258,000	\$18,450	
Total	\$664,000	\$47,480	

Real Estates Property Taxes for current tax year



System Upgrade Underway:

Due to a system upgrade, payment information is taking longer to update and may not reflect the current status of your account.

Mill Levy * **74..618** *

Please click on additional information below to check for any delinquencies on this property/schedule number and for tax sale information.

2022i-00160

Installment 1

Installment 2

Full Payment

	(Feb 28 Feb 29 in Leap Years)	(Jun 15)	(Due Apr 30)
Date Paid	2/2/2022	2/2/2022	2/2/2022
Original Tax Levy	\$1,771.43	\$1,771.43	\$3,542.86
Liens/Fees	\$0.00	\$0.00	\$0.00
Interest	\$0.00	\$0.00	\$0.00
Paid	\$1,771.43	\$1,771.43	\$3,542.86
Due	\$0.00	\$0.00	\$0.00

Additional Information

Note: If "Y" is shown below, there is a special situation pertaining to this parcel. For additional information about this, click on the name to take you to an explanation.

Additional Assessment ⓘ	N	Prior Year Delinquency ⓘ	N
Additional Owner(s) ⓘ	N		
Adjustments ⓘ	N	Sewer/Storm Drainage Liens ⓘ	N
Local Improvement Assessment ⓘ	N	Tax Lien Sale ⓘ	N
Maintenance District ⓘ	N	Treasurer's Deed ⓘ	N

2022i-00160

Pending Local Improvement ⓘ

N

Real estate property taxes paid for prior tax year: **\$3,563.59**

Assessed Value for the current tax year

Assessed Land	\$29,030.00	Assessed Improvements	\$18,450.00
Exemption	\$0.00	Total Assessed Value	\$47,480.00

ALTA COMMITMENT
Land Title Insurance Corporation
Schedule A

Order Number: K70481713

Customer Ref-Loan No.:

Property Address:

2212 SOUTH FRANKLIN STREET, DENVER, CO 80210

1. Effective Date:

01-25-2016 At 5:00 P.M.

2. Policy to be Issued and Proposed Insured:

Owner's Extended Coverage Policy - ALTA Owner's \$550,000.00
Policy 06-17-06
(For Residential Land)
Proposed Insured:
MERLA ARNOLD

3. The estate or interest in the land described or referred to in this Commitment and covered herein is:

A FEE SIMPLE

4. Title to the estate or interest covered herein is at the effective date hereof vested in:

ASHLEY VANERIO AND FRANCESCO VANERIO

5. The Land referred to in this Commitment is described as follows:

LOTS 3 AND 4, BLOCK 28, EVANSTON, CITY AND COUNTY OF DENVER, STATE OF COLORADO.

Copyright 2006-2016 American Land Title Association. All Rights Reserved

The use of this Form is restricted to ALTA licensees and ALTA members in good standing as of the date of use. All other uses are prohibited. Reprinted under license from the American Land Title Association.





Commitment to Insure

ALTA Commitment - 2006 Rev.

LAND TITLE INSURANCE CORPORATION

LAND TITLE INSURANCE CORPORATION, a Colorado corporation, (herein called the Company) for a valuable consideration, commits to issue its policy or policies of title insurance, as identified in Schedule A, in favor of the Proposed Insured named in Schedule A, as owner or mortgagee of the estate or interest in the land described or referred to in Schedule A, upon payment of the premiums and charges and compliance with the requirements; all subject to the provisions of Schedule A and B and to the Conditions of this Commitment.

This Commitment shall be effective only when the identity of the Proposed Insured and the amount of the policy or policies committed for have been inserted in Schedule A by the Company. All liability and obligation under this commitment shall cease and terminate six months after the Effective Date or when the policy or policies committed for shall issue, whichever first occurs, provided that the failure to issue such policy or policies is not the fault of the Company.

CONDITIONS AND STIPULATIONS

1. The term "mortgage", when used herein, shall include deed of trust, trust deed, or other security instrument.
2. If the proposed Insured has or acquires actual knowledge of any defect, lien, encumbrance, adverse claim or other matter affecting the estate or interest or mortgage thereon covered by this Commitment other than those shown in Schedule B hereof, and shall fail to disclose such knowledge to Company in writing, the Company shall be relieved from liability for any loss or damage resulting from any act of reliance hereon to the extent the Company is prejudiced by failure to so disclose such knowledge. If the proposed Insured shall disclose such knowledge to the Company, or if the Company otherwise acquires actual knowledge of any such defect, lien, encumbrance, adverse claim or other matter, the Company at its option may amend Schedule B of this Commitment accordingly, but such amendment shall not relieve the Company from liability previously incurred pursuant to paragraph 3 of these Conditions and Stipulations.
3. Liability of the Company under this Commitment shall be only to the named proposed Insured and such parties included under the definition of Insured in the form of policy or policies committed for and only for actual loss incurred in reliance hereon in undertaking in good faith (a) to comply with the requirements hereof or (b) to eliminate exceptions shown in Schedule B, or (c) to acquire or create the estate or interest or mortgage thereon covered by this Commitment. In no event shall such liability exceed the amount stated in Schedule A for the policy or policies committed for and such liability is subject to the insuring provisions and the Conditions and Stipulations and the Exclusions from Coverage of the form of policy or policies committed for in favor of the proposed Insured which are hereby incorporated by reference and are made a part of this Commitment except as expressly modified herein.
4. This commitment is a contract to issue one or more title insurance policies and is not an abstract of title or a report of the condition of title. Any action or actions or rights of action that the proposed Insured may have or may bring against the Company arising out of the status of the title to the estate or interest or the status of the mortgage thereon covered by this Commitment must be based on and are subject to the provisions of this Commitment.
5. The policy to be issued contains an arbitration clause. All arbitrable matters when the Amount of Insurance is \$2,000,000 or less shall be arbitrated at the option of either the Company or the Insured as the exclusive remedy of the parties. You may review a copy of the arbitration rules at www.alta.org.

STANDARD EXCEPTIONS

In addition to the matters contained in the Conditions and Stipulations and Exclusions from Coverage above referred to, this Commitment is also subject to the following:

1. Rights or claims of parties in possession not shown by the Public Records.
2. Easements, or claims of easements, not shown by the Public Records.
3. Discrepancies, conflicts in boundary lines, shortage in area, encroachments, and any facts which a correct survey or inspection of the Land would disclose and which are not shown by the Public Records.
4. Any lien, or right to a lien, for services, labor or material theretofore or hereafter furnished, imposed by law and not shown by the Public Records.
5. Defects, liens, encumbrances, adverse claims or other matters, if any, created, first appearing in the Public Records or attaching subsequent to the effective date hereof but prior to the date the proposed insured acquires of record for value the estate or interest or mortgage thereon covered by this Commitment.

IN WITNESS WHEREOF, Land Title Insurance Corporation has caused its corporate name and seal to be affixed by its duly authorized officers on the date shown in Schedule A to be valid when countersigned by a validating officer or other authorized signatory.

Issued by:
Land Title Guarantee Company
3033 East First Avenue Suite 600
Denver, Colorado 80206
303-321-1880



Land Title Insurance Corporation
P.O. Box 5645
Denver, Colorado 80217
(303) 331-6296

John E. Freyer
John E. Freyer
President

John E. Freyer, Jr.
John E. Freyer, Jr.
President

AMERICAN
LAND TITLE
ASSOCIATION



Authorized Officer or Agent

Debra R. Sorensen
Debra R. Sorensen
Secretary

To: Councilman Kashmann
paul.kashmann@denvergov.org
CC: Brent Fahrberger
brent.fahrberger@denvergov.org

I am reaching out to let you know that I am in the process of applying to the City of Denver for a change in my property's zoning so I can convert my single-story 2-car garage into a guest house and to have that space available as a future option (hopefully long into the future) should I need it, as I plan to age in place, as they say. I am an older person so this issue is ripe for me.

The property, 2212 S Franklin St., Denver 80210, is in the University Neighborhood. I have lived here since 2016. The size of the property and the orientation of the current 2-car garage which has alley access, offer an ideal site for this project. The property can also accommodate at least one off the street parking spot, as it does now, even without a garage.

I am very aware of maintaining a community look and feel and this project will prioritize this throughout.

If you have any concerns and/or questions please contact me at: ma159@columbia.edu or write to me at the below address.

Best Regards,

Merla Arnold

Merla Arnold
2212 S Franklin St
Denver, CO 80210

08/05/2022

To: Mary Kennedy, University Neighbors, UNO #159
mpkennedy1@aol.com

CC: Sean Uyeda, University Neighbors
sean_uyeda@msn.com

I am reaching out to let you know that I am in the process of applying to the City of Denver for a change in my property's zoning so I can convert my single-story 2-car garage into a guest house and to have that space available as a future option (hopefully long into the future) should I need it, as I plan to age in place, as they say. I am an older person so this issue is ripe for me.

The property, 2212 S Franklin St., Denver 80210, is in the University Neighborhood. I have lived here since 2016. The size of the property and the orientation of the current 2-car garage which has alley access, offer an ideal site for this project. The property can also accommodate at least one off the street parking spot, as it does now, even without a garage.

I am very aware of maintaining a community look and feel and this project will prioritize this throughout.

If you have any concerns and/or questions please contact me at: ma159@columbia.edu or write to me at the below address.

Best Regards,

Merla Arnold

Merla Arnold
2212 S Franklin St
Denver, CO 80210

08/05/2022

August 5, 2022

Hello Neighbor,

I am reaching out to let you know that I am in the process of applying to the City of Denver for a change in my property's zoning so I can convert my single-story 2-car garage into a guest house and to have that space available as a future option (hopefully long into the future) should I need it, as I plan to age in place, as they say. I am an older person so this issue is ripe for me.

The property, 2212 S Franklin St., Denver 80210, is in the University Neighborhood. I have lived here since 2016. The size of the property and the orientation of the current 2-car garage which has alley access, offer an ideal site for this project. The property can also accommodate at least one off the street parking spot, as it does now, even without a garage.

I am very aware of maintaining a community look and feel and this project will prioritize this throughout.

I decided to leave this for you as a flyer so as not to intrude. If you have any concerns and/or questions please contact me at: ma159@columbia.edu or write to me at the below address.

Best Regards,

Merla Arnold

Merla Arnold
2212 S Franklin St
Denver, CO 80210