


REQUEST FOR RESOLUTION TO DEDICATE PUBLIC RIGHT-OF-WAY

TO: Katherine Ehlers, City Attorney's Office

FROM: Glen D. Blackburn, P.E., Director, Right-of-Way Services 

DATE: August 27, 2025

ROW #: 2024-DEDICATION-0000238 **SCHEDULE #:** Adjacent to 0227631007000

TITLE: This request is to dedicate a City-owned parcel of land as Public Right-of-Way as Public Alley, bounded by 26th Street, Champa Street, 27th Street, and Stout Street.

SUMMARY: Request for a Resolution for laying out, opening and establishing certain real property as part of the system of thoroughfares of the municipality; i.e. as Public Alley. This parcel(s) of land is being dedicated by the City and County of Denver for Public Right-of-Way, as part of the development project, "823 26th Street."

It is requested that the above subject item be placed on the Mayor-Council Agenda for the next available date.

Therefore, you are requested to initiate Council action to dedicate a parcel of land for Public Right-of-Way purposes as Public Alley. The land is described as follows.

INSERT PARCEL DESCRIPTION ROW # (2024-DEDICATION-0000238-001) HERE.

A map of the area to be dedicated is attached.

GB/TS/DG

cc: Dept. of Real Estate, RealEstate@denvergov.org
City Councilperson, Darrell Watson District # 9
Councilperson Aide, Bonnie Guillen
Councilperson Aide, Dwight Clark
Councilperson Aide, Darius Shelby
Councilperson Aide, Lynne Lombard
City Council Staff, Luke Palmisano
Environmental Services, Andrew Ross
DOTI, Manager's Office, Alba Castro
DOTI, Director, Right-of-Way Services, Glen Blackburn
DOTI, Deputy Director, Right-of-Way Services, Darion Mayhorn
Department of Law, Martin Plate
Department of Law, Brad Beck
Department of Law, Katherine Ehlers
Department of Law, Mar'quasa Maes
DOTI Survey, Thomas Savich
DOTI Ordinance
Owner: City and County of Denver
Project file folder 2024-DEDICATION-0000238

City and County of Denver Department of Transportation & Infrastructure
Right-of-Way Services
201 W. Colfax Ave. | Denver, CO 80215
www.denvergov.org/doti
Phone: 720-865-3002

ORDINANCE/RESOLUTION REQUEST

Please email requests to the Mayor's Legislative Team
at MileHighOrdinance@DenverGov.org by 9 a.m. Friday. Contact the Mayor's Legislative team with questions

Please mark one: ☐ Bill Request or ☒ Resolution Request

Date of Request: August 27, 2025

Please mark one: The request directly impacts developments, projects, contracts, resolutions, or bills that involve property and impact within .5 miles of the South Platte River from Denver's northern to southern boundary? (Check map [HERE](#))

☐ Yes ☒ No

1. Type of Request:

☐ Contract/Grant Agreement ☐ Intergovernmental Agreement (IGA) ☐ Rezoning/Text Amendment

☒ Dedication/Vacation ☐ Appropriation/Supplemental ☐ DRMC Change

☐ Other:

2. **Title:** Dedicate a City-owned parcel of land as Public Right-of-Way as Public Alley, bounded by 26th Street, Champa Street, 27th Street, and Stout Street.

3. **Requesting Agency:** DOTI, Right-of-Way Services
Agency Section: Survey

4. Contact Person:

Contact person with knowledge of proposed ordinance/resolution (e.g., subject matter expert)	Contact person for council members or mayor-council
Name: Dalila Gutierrez	Name: Alaina McWhorter
Email: Dalila.Gutierrez@denvergov.org	Email: Alaina.McWhorter@denvergov.org

5. **General description or background of proposed request. Attach executive summary if more space needed:**
Proposing to build a new 5-unit rowhome on vacant land. The developer was asked to dedicate a parcel of land as Public Alley.

6. **City Attorney assigned to this request (if applicable):**

7. **City Council District:** Darrell Watson, District # 9

8. ****For all contracts, fill out and submit accompanying Key Contract Terms worksheet****

To be completed by Mayor's Legislative Team:

Resolution/Bill Number: _____

Date Entered: _____

Key Contract Terms

Type of Contract: (e.g. Professional Services > \$500K; IGA/Grant Agreement, Sale or Lease of Real Property):

Vendor/Contractor Name (including any dba's):

Contract control number (legacy and new):

Location:

Is this a new contract? ☐ Yes ☐ No Is this an Amendment? ☐ Yes ☐ No If yes, how many? _____

Contract Term/Duration (for amended contracts, include existing term dates and amended dates):

Contract Amount (indicate existing amount, amended amount and new contract total):

<i>Current Contract Amount</i> <i>(A)</i>	<i>Additional Funds</i> <i>(B)</i>	<i>Total Contract Amount</i> <i>(A+B)</i>
<i>Current Contract Term</i>	<i>Added Time</i>	<i>New Ending Date</i>

Scope of work:

Was this contractor selected by competitive process?

If not, why not?

Has this contractor provided these services to the City before? ☐ Yes ☐ No

Source of funds:

Is this contract subject to: ☐ W/MBE ☐ DBE ☐ SBE ☐ XO101 ☐ ACDBE ☐ N/A

WBE/MBE/DBE commitments (construction, design, Airport concession contracts):

Who are the subcontractors to this contract?

To be completed by Mayor's Legislative Team:

Resolution/Bill Number: _____

Date Entered: _____



EXECUTIVE SUMMARY

Project Title: 2024-DEDICATION-0000238

Description of Proposed Project: Proposing to build a new 5-unit rowhome on vacant land. The developer was asked to dedicate a parcel of land as Public Alley.

Explanation of why the public right-of-way must be utilized to accomplish the proposed project: The City and County of Denver was deeded this land to be dedicated as Public Alley.

Has a Temp MEP been issued, and if so, what work is underway: N/A

What is the known duration of a MEP: N/A

Will land be dedicated to the City if the vacation goes through: N/A

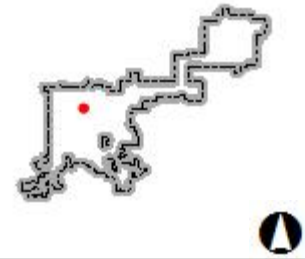
Will an easement be placed over a vacated area, and if so explain: N/A

Will an easement relinquishment be submitted at a later date: N/A

Additional information: This land was deeded to the City and County of Denver for the purpose of dedicating it as Public Alley, as part of the development project called, "823 26th Street."

City and County of Denver Department of Transportation & Infrastructure
Right-of-Way Services
201 W. Colfax Ave | Denver, CO 80215
www.denvergov.org/doti
Phone: 720-865-3002

CONNECT WITH US | 311 | DENVERGOV.ORG | DENVER 8 TV



Legend

- Streets
- Alleys
- ▬ County Boundary
- ▭ Parcels
- ▭ Lots/Blocks



289 0 144.5 289 Feet

WGS_1984_Web_Mercator_Auxiliary_Sphere
© City and County of Denver

1:2,257

Map Generated 8/27/2025

The City and County of Denver shall not be liable for damages of any kind arising out of the use of this information. The information is provided "as is" without warranty of any kind, express or implied, including, but not limited to, the fitness for a particular use.

THIS IS NOT A LEGAL DOCUMENT.

PARCEL DESCRIPTION ROW NO. 2024-DEDICATION-0000238-001:

LEGAL DESCRIPTION – ALLEY PARCEL

A PARCEL OF LAND CONVEYED BY SPECIAL WARRANTY DEED TO THE CITY AND COUNTY OF DENVER, RECORDED ON THE 6TH DAY OF AUGUST, 2025, AT RECEPTION NUMBER 2025076713 IN THE CITY AND COUNTY OF DENVER CLERK AND RECORDER'S OFFICE, STATE OF COLORADO, DESCRIBED AS FOLLOWS:

A PARCEL OF LAND BEING A PORTION OF BLOCK 119, SUBDIVISION OF SHAFFENBURG'S ADDITION TO THE CITY OF DENVER, LOCATED WITHIN THE SOUTHEAST QUARTER OF SECTION 27, TOWNSHIP 3 SOUTH, RANGE 68 WEST OF THE SIXTH PRINCIPAL MERIDIAN, CITY AND COUNTY OF DENVER, STATE OF COLORADO, BEING MORE PARTICULARLY DESCRIBED AS FOLLOWS:

THE SOUTHEASTERLY 2.00 FEET OF LOTS 15 AND 16, AND THE SOUTHEASTERLY 2.00 FEET OF THE SOUTHWESTERLY ONE-HALF (1/2) OF LOT 14, BLOCK 119, SUBDIVISION OF SHAFFENBURG'S ADDITION TO THE CITY OF DENVER, CITY AND COUNTY OF DENVER, STATE OF COLORADO

TOTAL AREA OF SUBJECT PROPERTY IS ±125 SQUARE FEET OR ±0.003 ACRES OF LAND, MORE OR LESS.



2025076713

Page: 1 of 4

08/06/2025 11:46 AM
City & County of Denver
Electronically Recorded

R \$0.00

WD

D \$0.00

After signing, return to:
City and County of Denver
201 West Colfax Avenue, Dept. 1010
Division of Real Estate
Denver, Colorado 80202
Project Description: 2024-DEDICATION-0000238
Asset Mgmt No.: 25-192

SPECIAL WARRANTY DEED

THIS SPECIAL WARRANTY DEED ("Deed"), made as of this 30th day of JULY, 2025, by **CURTIS PARK ROWHOMES, LLC**, a Colorado limited liability company, whose address is 8656 Preservation Trail, Parker, Colorado 80134,, United States ("Grantor") to the **CITY AND COUNTY OF DENVER**, a Colorado municipal corporation of the State of Colorado and home rule city, whose address is 1437 Bannock Street, Denver, Colorado 80202 ("Grantee").

WITNESSETH, that Grantor, for and in consideration of the sum of Ten Dollars and 00/100 (\$10.00) and other good and valuable consideration, the receipt and sufficiency of which are hereby acknowledged and by these presents does hereby grant, bargain, sell, convey and confirm, unto Grantee, and its successors and assigns forever, the real property described below, together with all improvements thereon, owned by Grantor situate, lying and being in the City and County of Denver, State of Colorado, and being more particularly described on the attached Exhibit(s) hereto and incorporated herein ("Property");

TOGETHER WITH all and singular the hereditaments and appurtenances thereunto belonging, or in anywise appertaining, and the reversion and reversions, remainder and remainders, rents, issues and profits thereof; and all of the estate, right, title, interest, claim and demand whatsoever of Grantor, either in law or equity, of, in, and to the above-bargained Property, together with the hereditaments and appurtenances;

TO HAVE AND TO HOLD the Property above bargained and described with the appurtenances, unto Grantee, and its successors and assigns forever. Grantor, for itself and its successors and assigns does covenant and agree that it shall and will WARRANT AND FOREVER DEFEND the above-bargained Property in the quiet and peaceable possession of Grantee, and its successors and assigns, against all and every person or persons claiming the whole or any part thereof, by, through, or under Grantor.

No separate bill of sale with respect to improvements on the Property will be executed.

Notary Public

EXHIBIT A


2024PM98-ROW

**LAND DESCRIPTION
SHEET 1 OF 2****LAND DESCRIPTION**

A PARCEL OF LAND BEING A PORTION OF BLOCK 119, SUBDIVISION OF SHAFFENBURG'S ADDITION TO THE CITY OF DENVER, LOCATED WITHIN THE SOUTHEAST QUARTER OF SECTION 27, TOWNSHIP 3 SOUTH, RANGE 68 WEST OF THE SIXTH PRINCIPAL MERIDIAN, CITY AND COUNTY OF DENVER, STATE OF COLORADO, BEING MORE PARTICULARLY DESCRIBED AS FOLLOWS:

THE SOUTHEASTERLY 2.00 FEET OF LOTS 15 AND 16, AND THE SOUTHEASTERLY 2.00 FEET OF THE SOUTHWESTERLY ONE-HALF (1/2) OF LOT 14, BLOCK 119, SUBDIVISION OF SHAFFENBURG'S ADDITION TO THE CITY OF DENVER, CITY AND COUNTY OF DENVER, STATE OF COLORADO

TOTAL AREA OF SUBJECT PROPERTY IS ±125 SQUARE FEET OR ±0.003 ACRES OF LAND, MORE OR LESS.



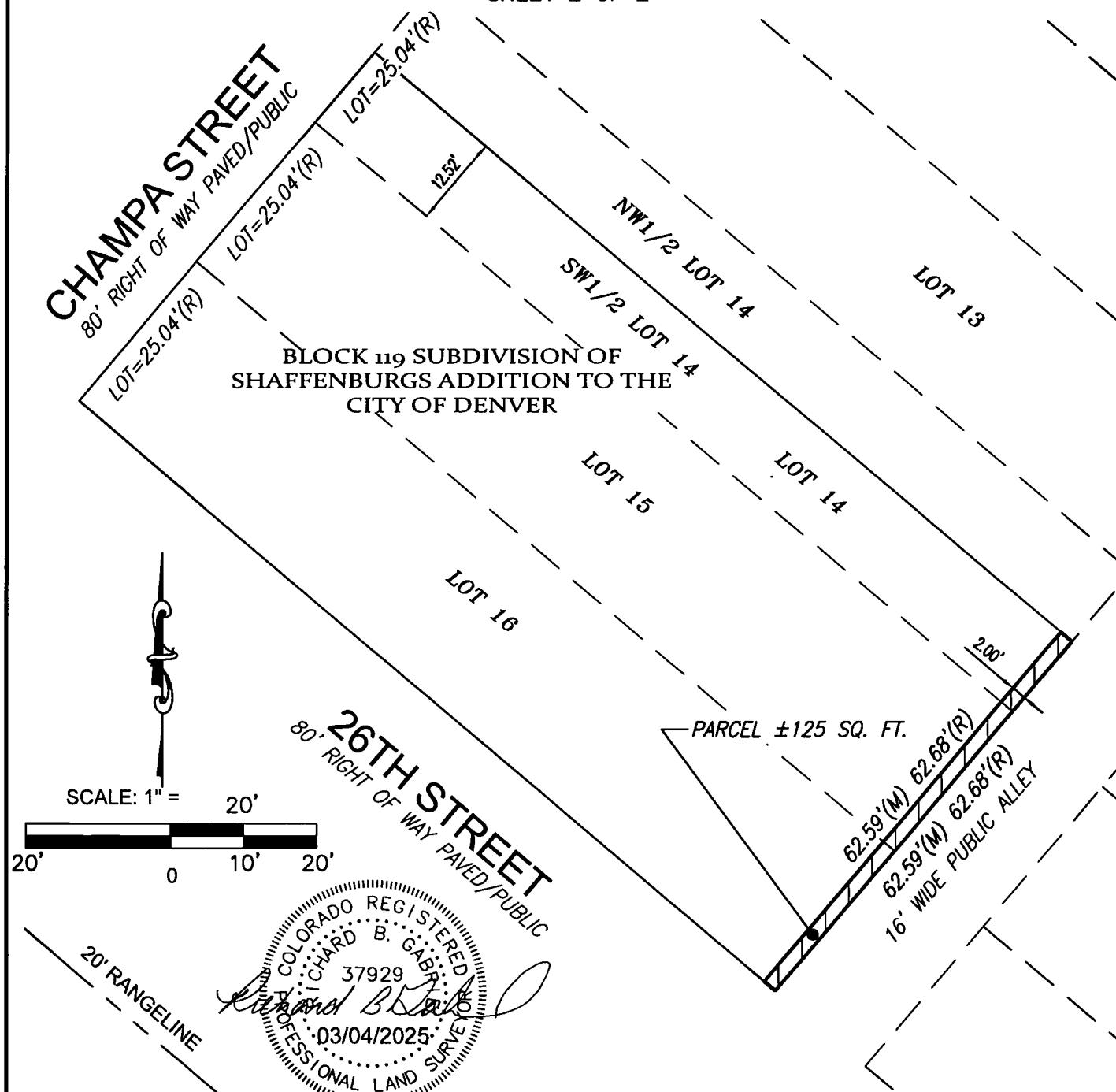
RICHARD B. GABRIEL, P.L.S.
Colorado License No. 37929
For and on behalf of
Power Surveying Company, Inc.



DRAWING BY: RBG
PROJECT NO. 23-060

DATE: 3/03/25

2024PM98-ROW

EXHIBIT AEXHIBIT OF LAND DESCRIPTION
SHEET 2 OF 2**LEGEND - LINETYPES & SYMBOLS**

PROPERTY BOUNDARY

BLOCK

RANGE LINE

CONVEYANCE

SUBDIVISION OF
(R) SHAFFENBURG'S ADDITION TO THE CITY OF
DENVER BOOK 1 PAGE 10 MAY 17, 1869

6911 BROADWAY
DENVER, COLORADO 80221PH. 303-702-1617
FAX. 303-702-1488
www.powersurveying.comDRAWING BY: RBG
PROJECT NO. 23-060

DATE: 3/03/25