



1600 North Hooker Street

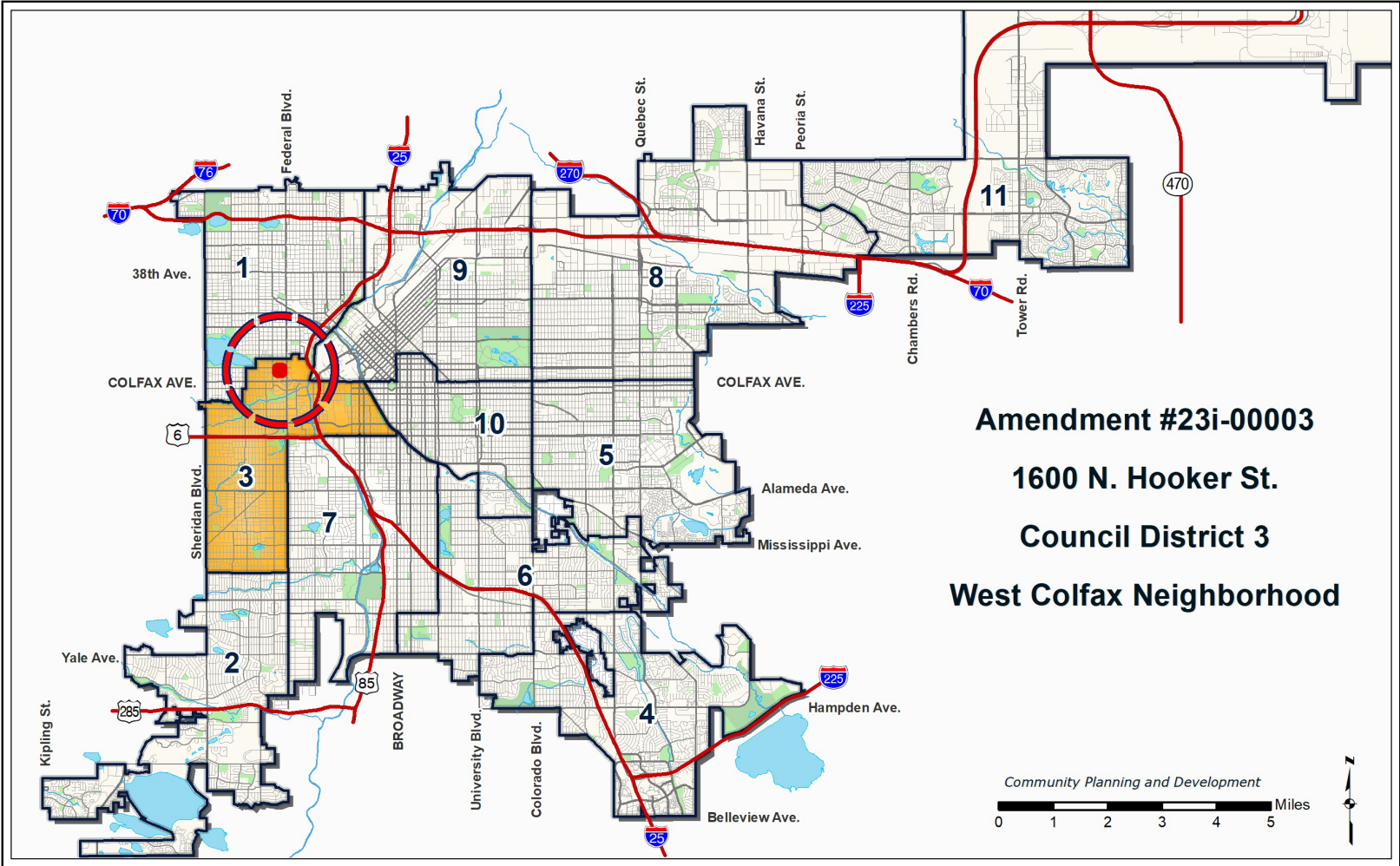
2023I-00003

Request: R-2-A with Waivers to G-RX-5

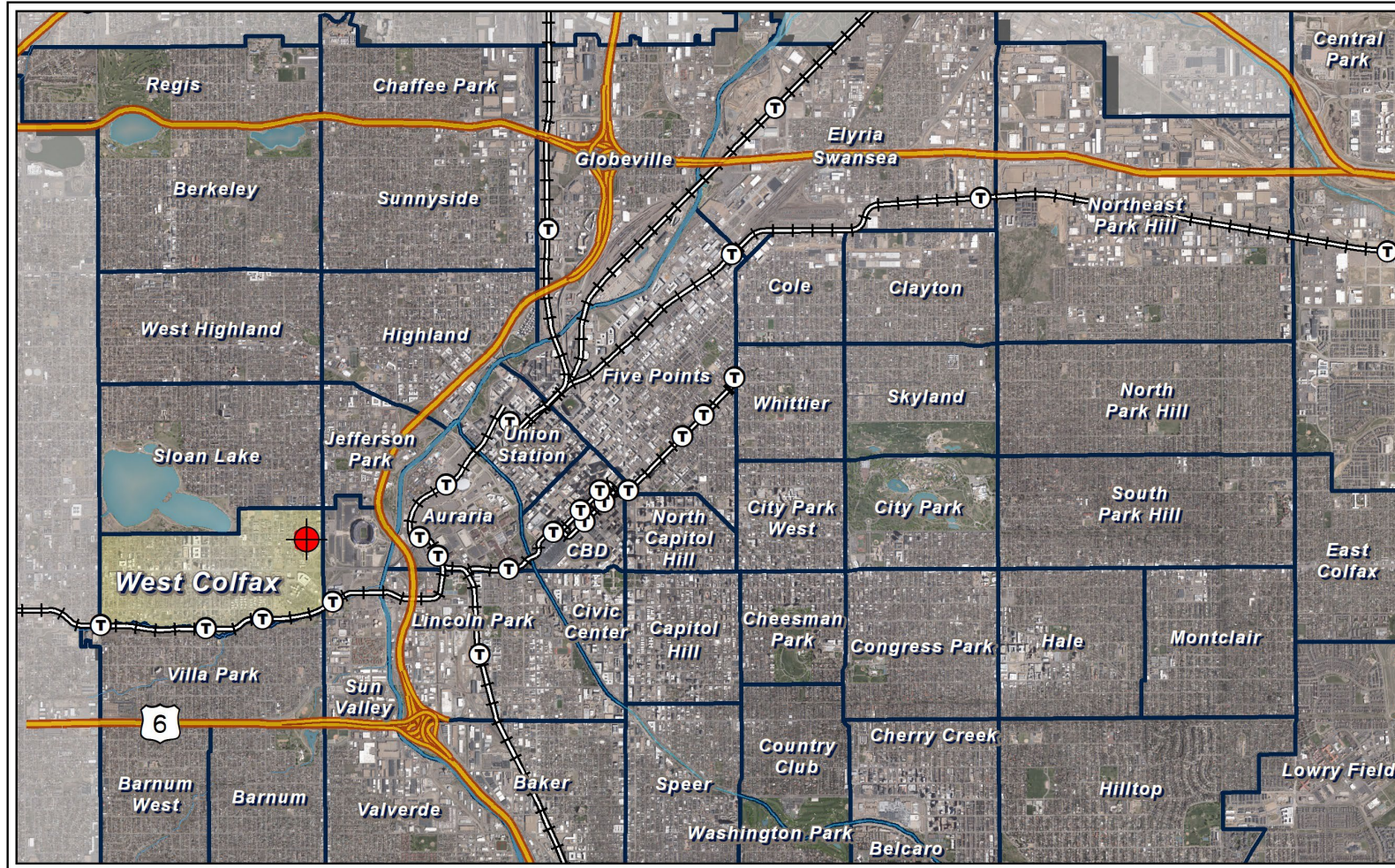
LUTI Committee Meeting: July 25, 2023

Presenter: Rob Haigh

Council District 3 (Jamie Torres)



West Colfax Neighborhood



Request to Rezone from R-2-A to G-RX-5



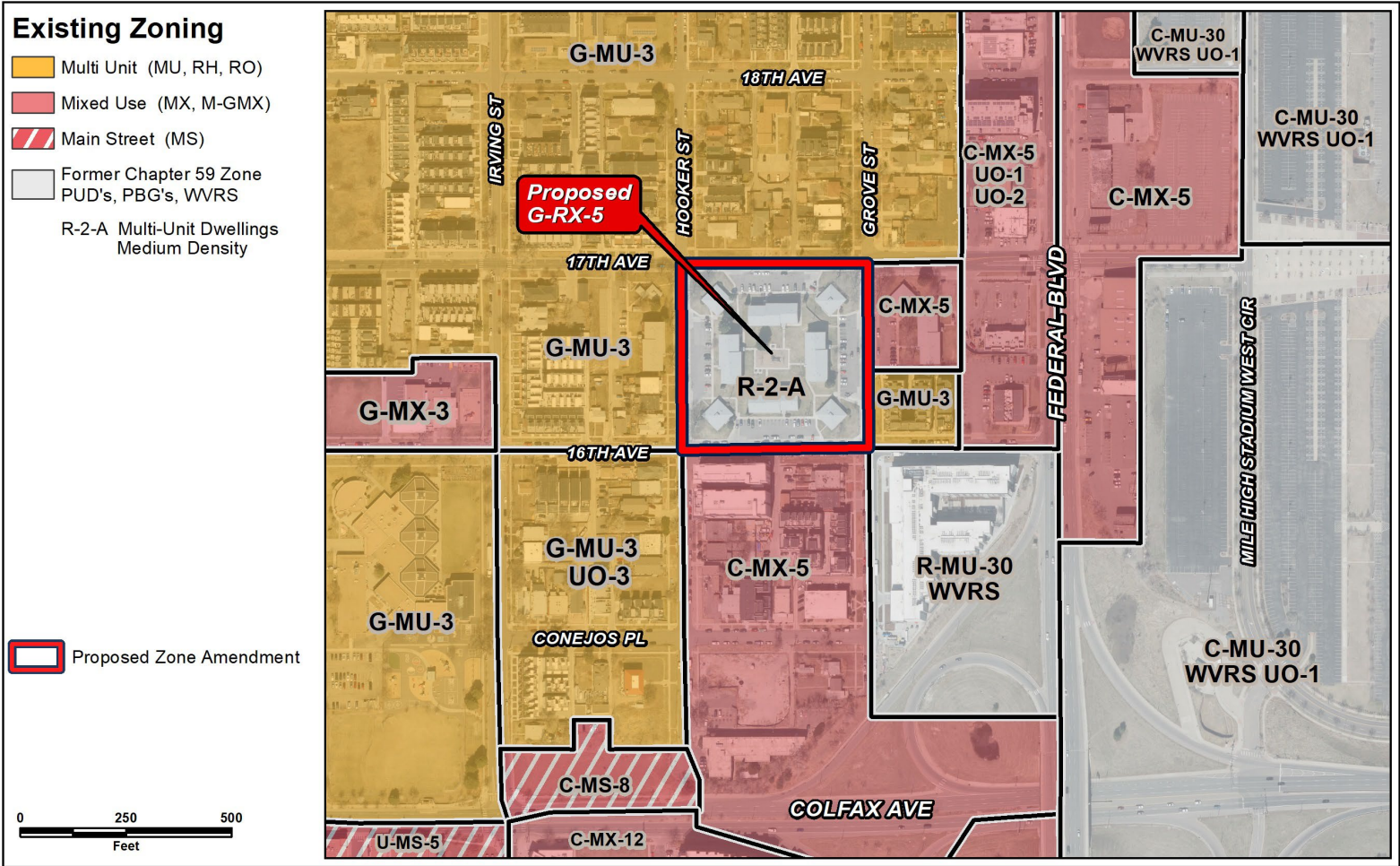
Location

- Approx. 130,320 sq.ft. (3.1 acres)
- Existing affordable multi-unit development

Proposal: R-2-A to G-RX-5

- Existing:
 - Existing zoning includes a PBG
 - PBG states maximum number of units and building configuration
- Proposed:
 - 5-story maximum building height
 - Residential Mixed-Use district
 - Removed PBG

Existing Zoning



Current Zoning: R-2-A

- Former Chapter 59 district
- Retained due to PBG

Surrounding Zoning:

- G-MU-3
- C-MX-5

G-RX-5 Building Form Standards

F. Town House (Mixed Use Districts)

Not to Scale. Illustrative Only.



K. Shopfront

Not to Scale. Illustrative Only.



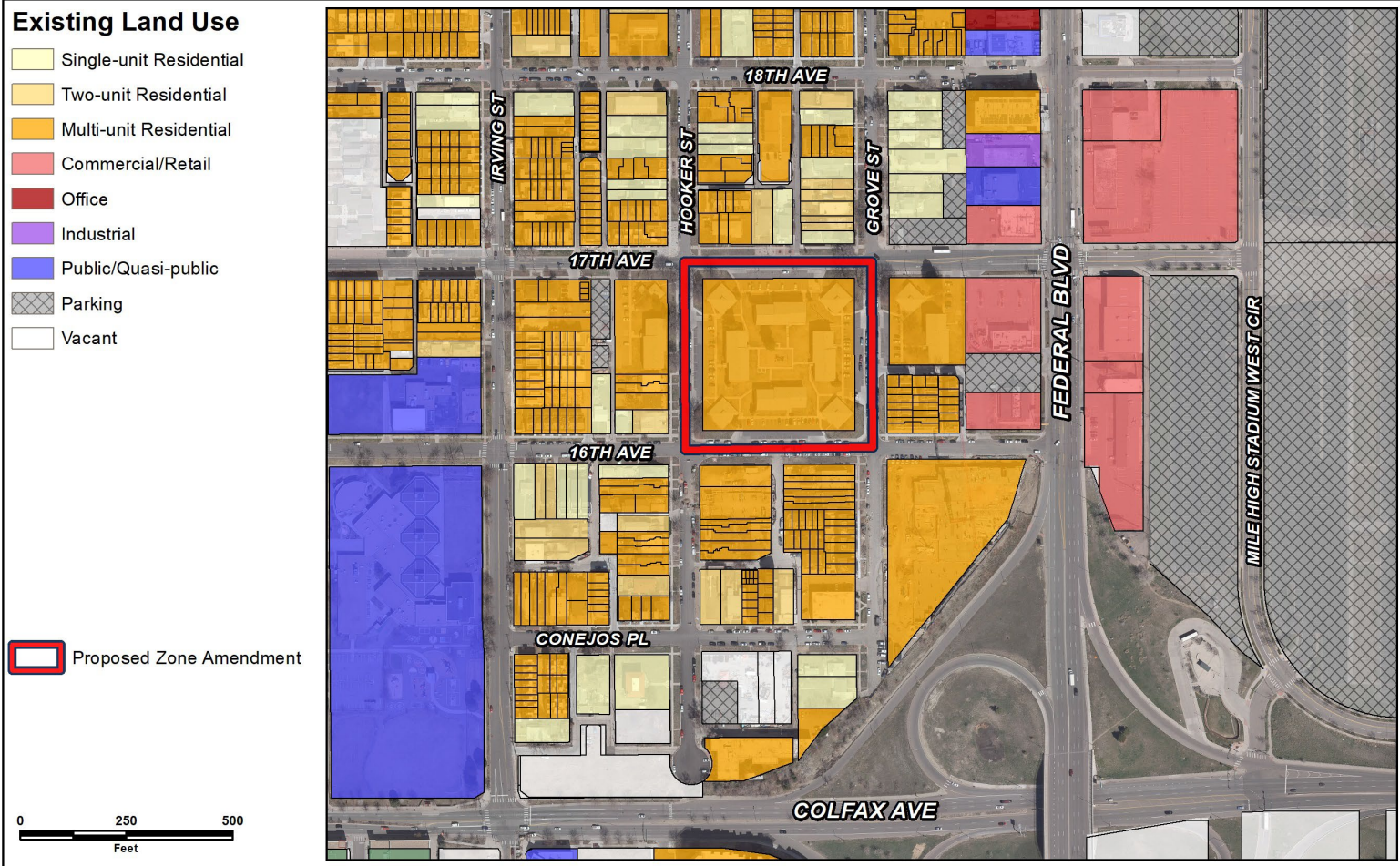
Building Forms

- Town House
- Shopfront

Form Standards

- Transparency
- Street level active uses
- Build-to
- Dwelling Unit Orientation
- Entry Features

Existing Land Use

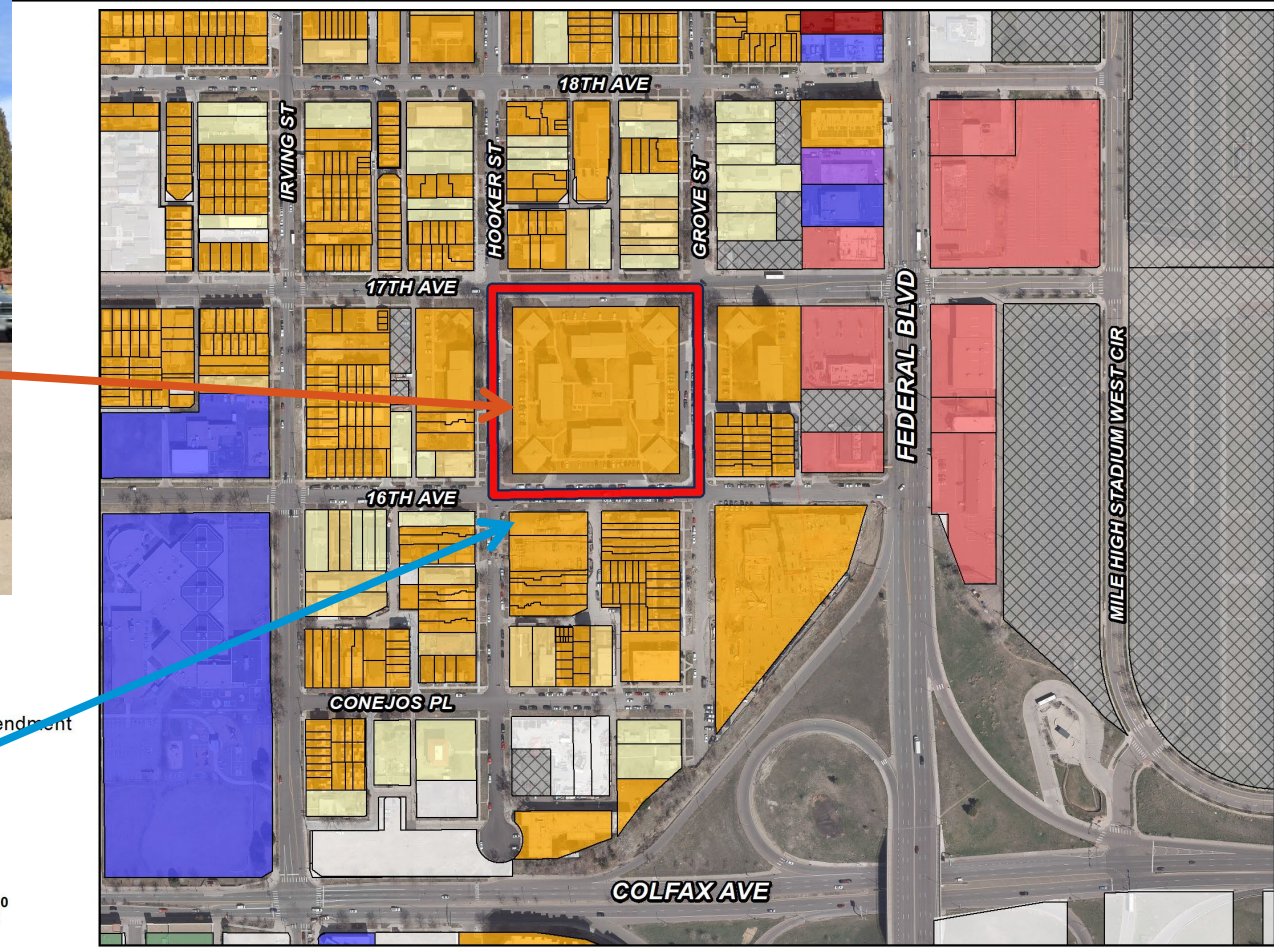


Land Use: Multi-unit Residential

Surrounding Land Uses:

- Multi-Unit Residential
- Two-Unit Residential
- Single-Unit Residential

Existing Building Form/Scale



Process

- Informational Notice: **4/20/23**
- Planning Board Notice: **6/6/23**
- Planning Board Public Hearing: **6/21/23**
- LUTI Committee: **7/25/23**
- City Council Public Hearing: **9/11/23** (tentative)

Public Comment

Support

- 3 letters of support provided by the applicant from:
 - Boys and Girls Club of America
 - Principal of Lake Middle School
 - Sloan's Lake Citizens Group RNO
- 1 letter of opposition
 - highlights concerns about the proposed increase in maximum height

Denver Zoning Code Review Criteria

1. Consistency with Adopted Plans
2. Uniformity of District Regulations
3. Further Public Health, Safety and Welfare
4. Justifying Circumstances
5. Consistency with Neighborhood Context, Zone District Purpose and Intent

Denver Zoning Code Review Criteria

1. Consistency with Adopted Plans

- *Comprehensive Plan 2040*
- *Blueprint Denver (2019)*
- *West Area Plan (2023)*

2. Uniformity of District Regulations

3. Further Public Health, Safety and Welfare

4. Justifying Circumstances

5. Consistency with Neighborhood Context, Zone District Purpose and Intent

Comprehensive Plan 2040

Equity

- Equitable, Affordable and Inclusive Goal 2, Strategy A: Create a greater mix of housing options in every neighborhood for all individuals and families (p. 28).
- Equitable, Affordable and Inclusive Goal 3, Strategy B – Use land use regulations to enable and encourage the private development of affordable, missing middle and mixed-income housing, especially where close to transit (p. 28).



Climate

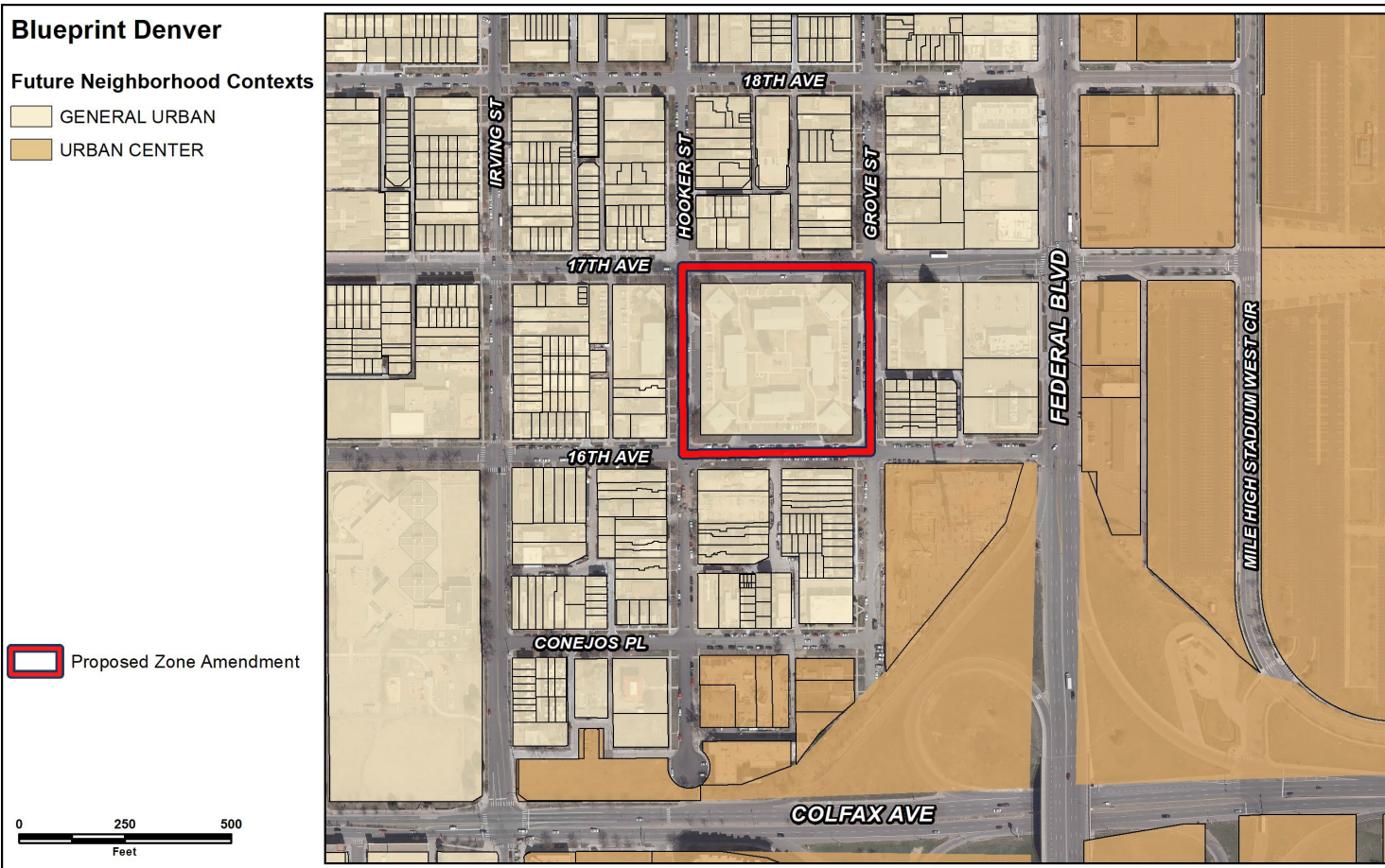
- Environmentally Resilient Goal 8, Strategy A: Promote infill development where infrastructure and services are already in place (p. 54).



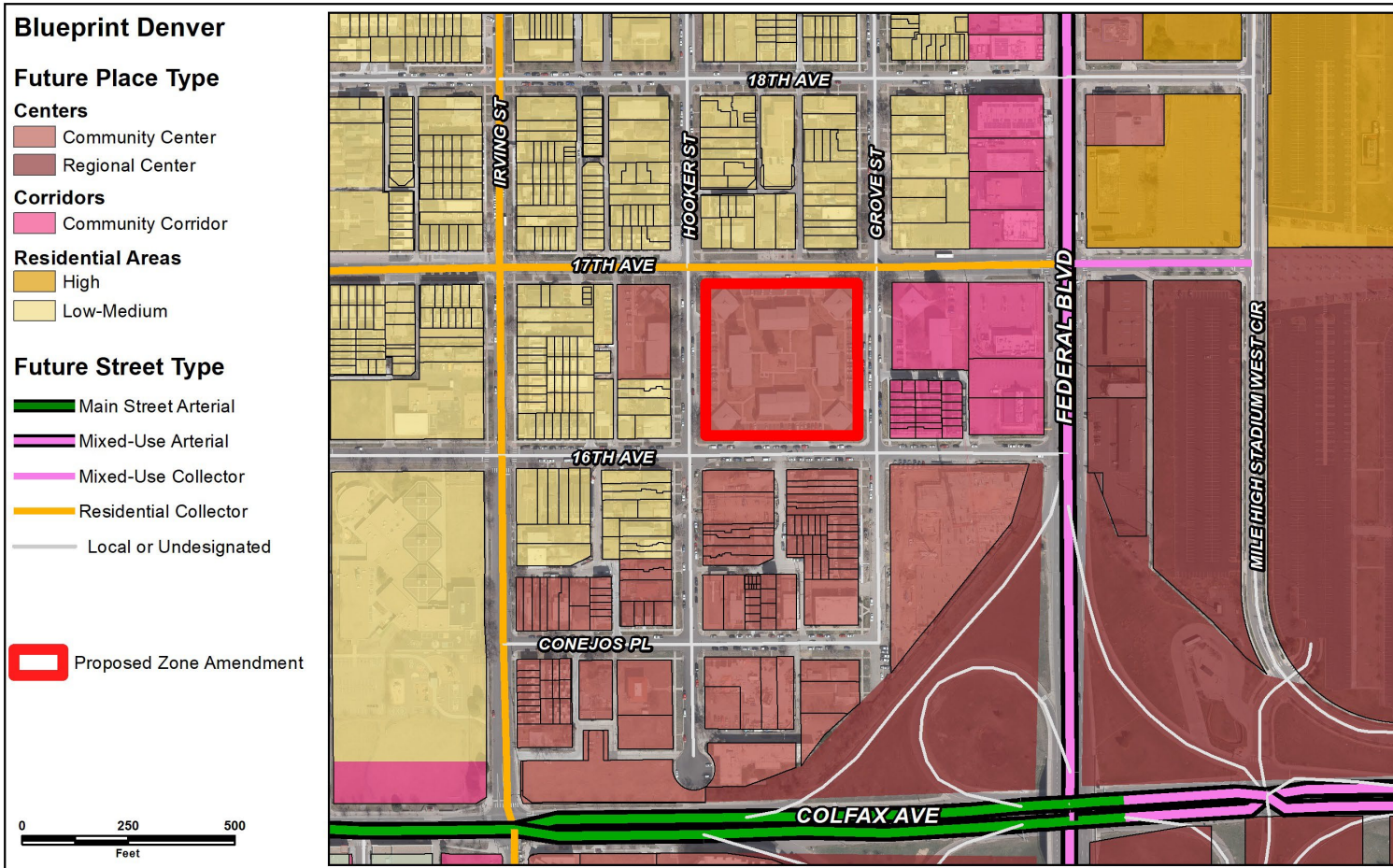
Blueprint Denver 2019

General Urban Neighborhood Context

- Multi-unit residential is the most common with some single-unit and two-unit residential, commercial and mixed-use embedded.
- Block patterns are generally a regular grid with consistent alley access.
- Multi-unit residential buildings are low- to mid-scale mixed in with some low-scale residential uses.



Blueprint Denver 2019



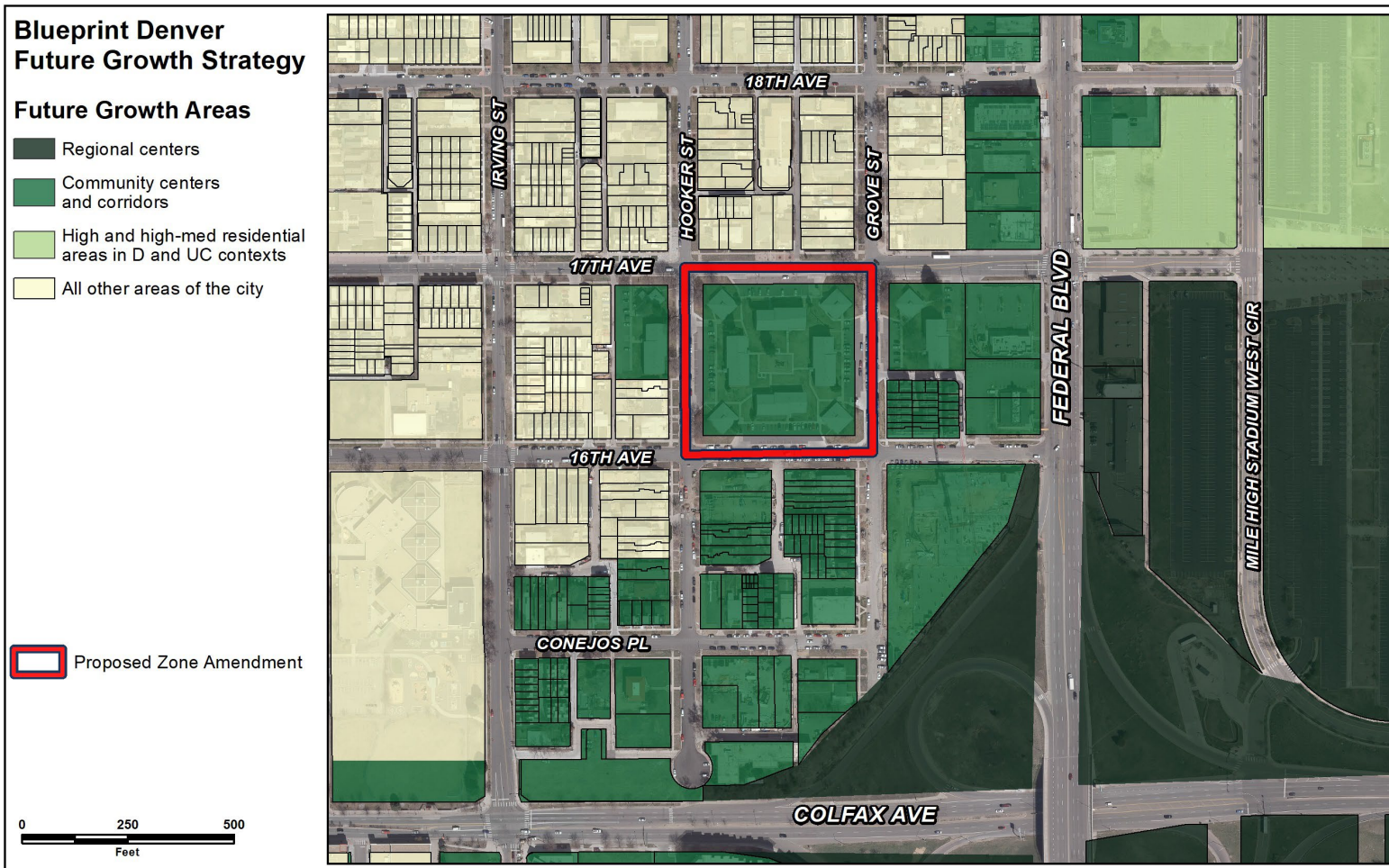
Community Center

- Typically provides some mix of office, commercial and residential uses.
- Activity levels will vary depending on the type and mix of uses.
- Buildings are larger in scale than local centers and orient to the street or other public spaces.
- Strong degree of urbanism with mostly continuous building frontages to define the public realm.
- Heights are generally up to 8 stories and should transition gradually within the center to the surrounding residential areas.

Future Street Type

- 17th Avenue: Residential Collector
- Meade Street: Local or Undesignated

Blueprint Denver



- **Growth Areas Strategy:
Community Center**

- 20% jobs by 2040
- 25% housing by 2040

Blueprint Denver – Equity Analysis

Blueprint Denver Contains Three Major Equity Concepts

- Integrating these concepts into planning and implementation will help to create a more equitable Denver.



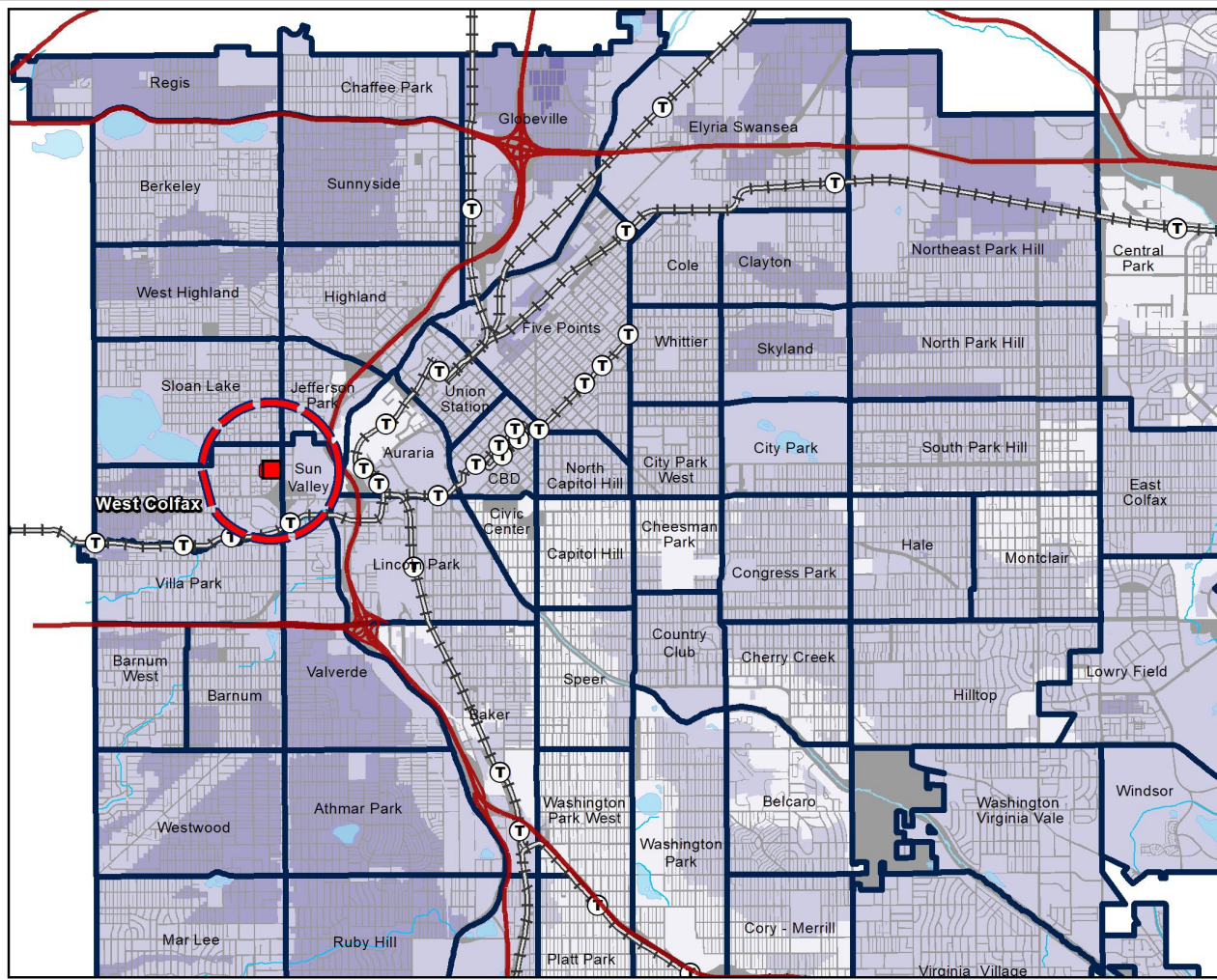
Blueprint Denver – Equity Analysis

Blueprint Denver Access to Opportunity

Equity Score Average



Proposed Zone Amendment

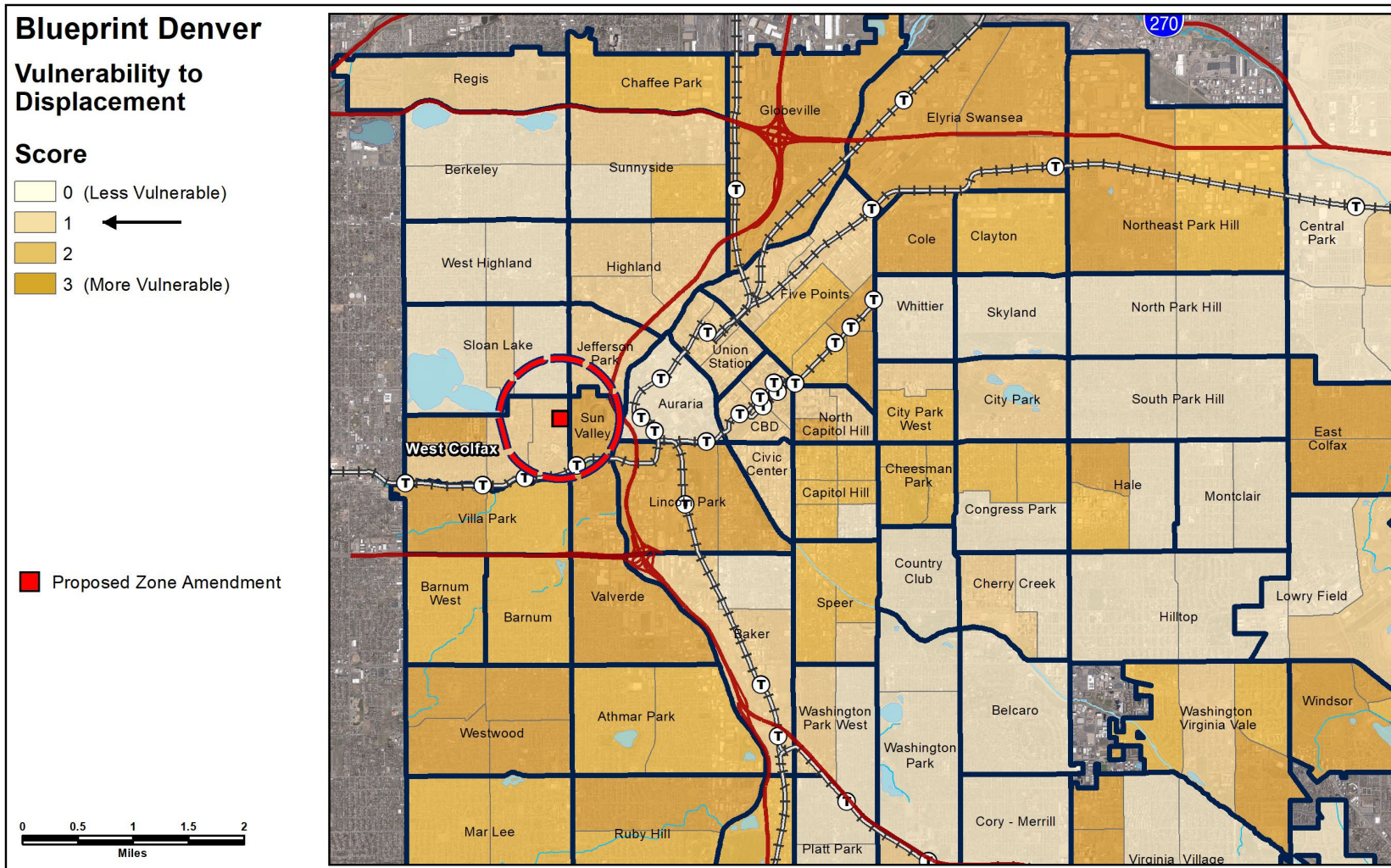


Access to Opportunity

- Lower access to healthcare
- Lower access to fresh food
- Lower Life expectancy
- Higher Child obesity

(Higher scores in built environment and access to urban centers and corridors)

Blueprint Denver – Equity Analysis

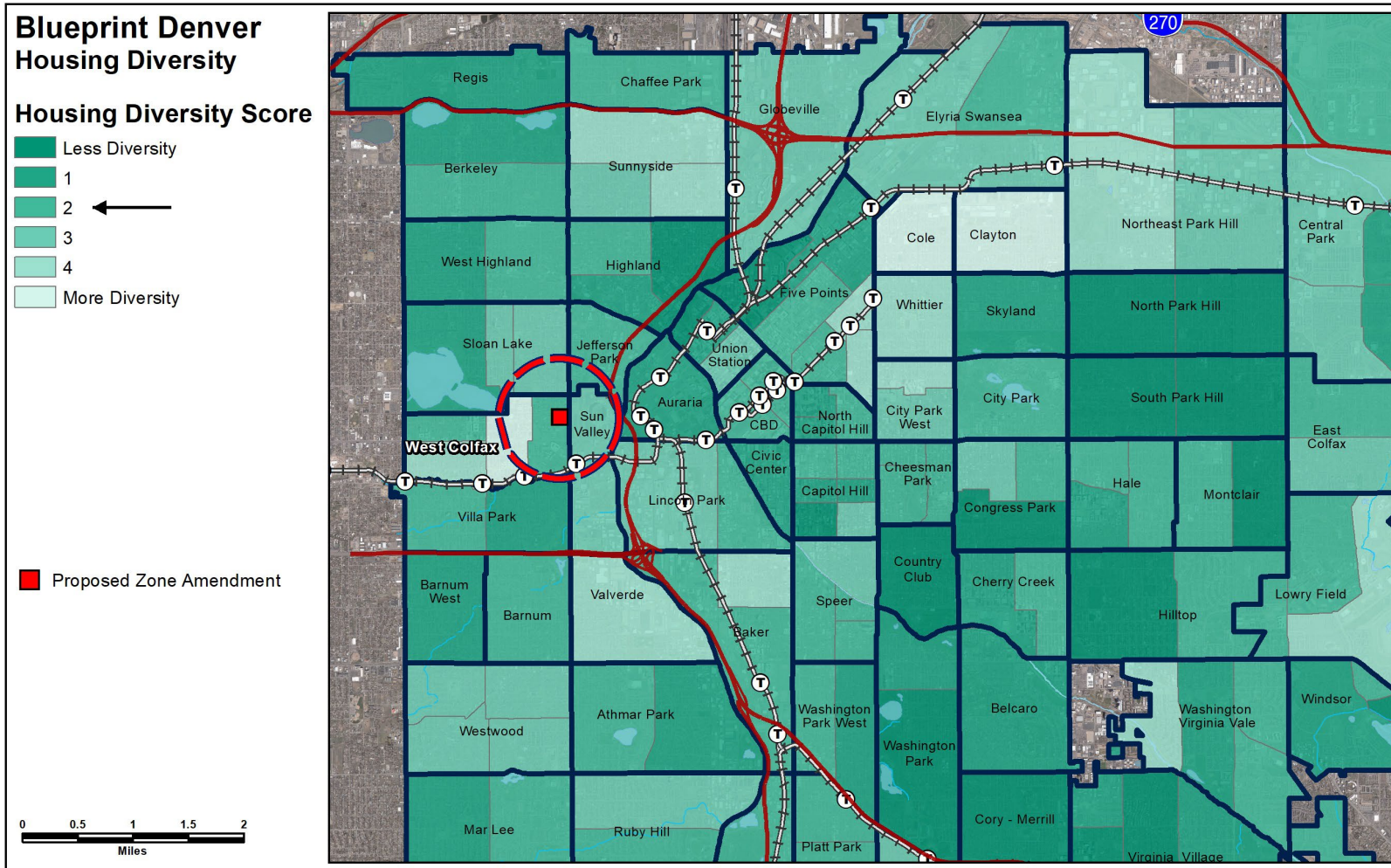


Vulnerability to Involuntary Displacement

- Higher percentage of rental occupancy

(higher scores in educational attainment and median household income)

Blueprint Denver – Equity Analysis








Expanding Housing Diversity


- Lower diversity of housing types
- Higher percentage renters to owners
- Not diverse in bedroom count

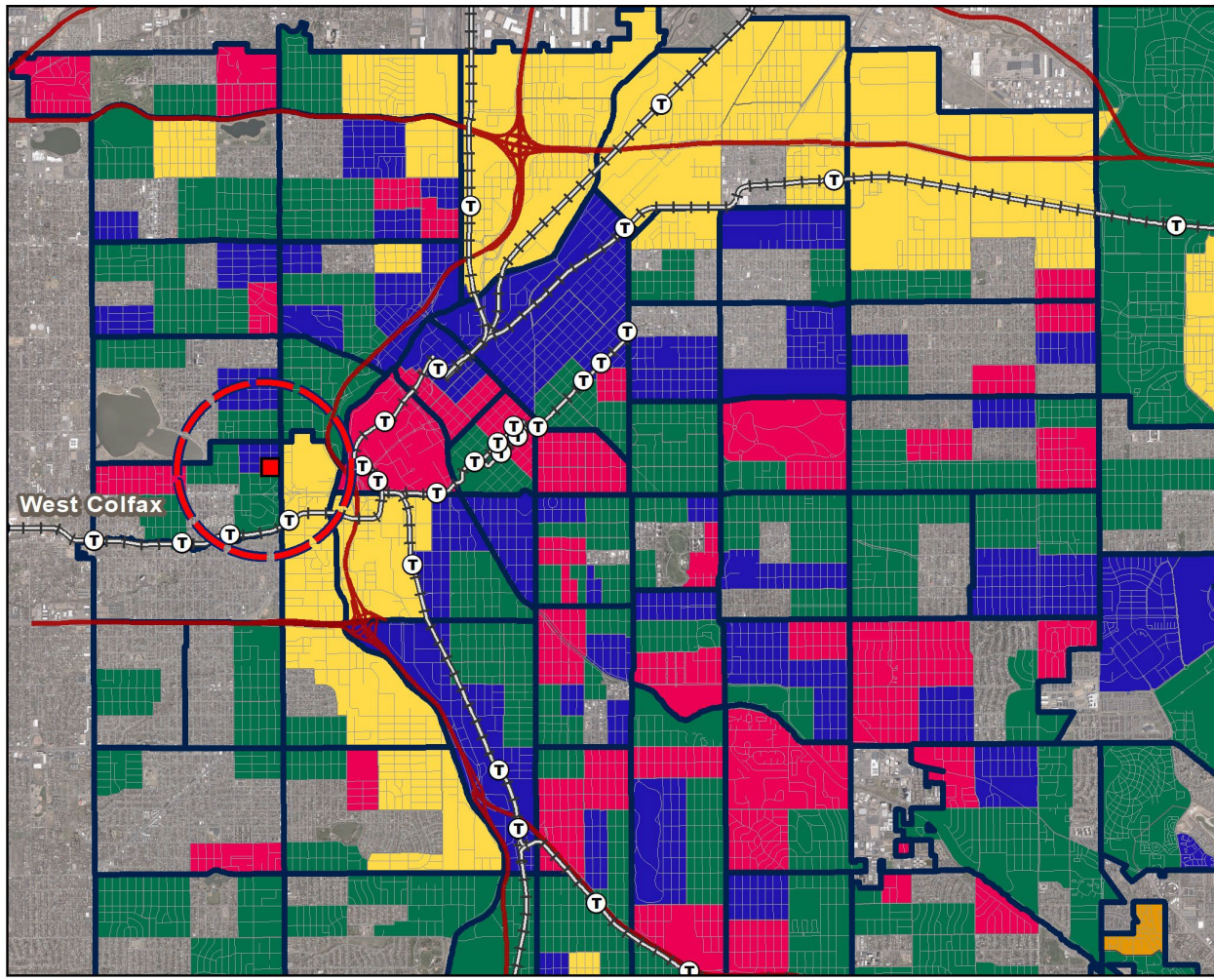
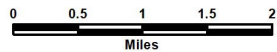
Blueprint Denver – Equity Analysis

Blueprint Denver

Jobs Diversity

-  Retail (high)
-  Retail (high)
Manufacturing (high)
-  Manufacturing (high)
-  Innovation (high)
-  Innovation (high)
Manufacturing (high)
-  Within citywide average

 Proposed Zone Amendment



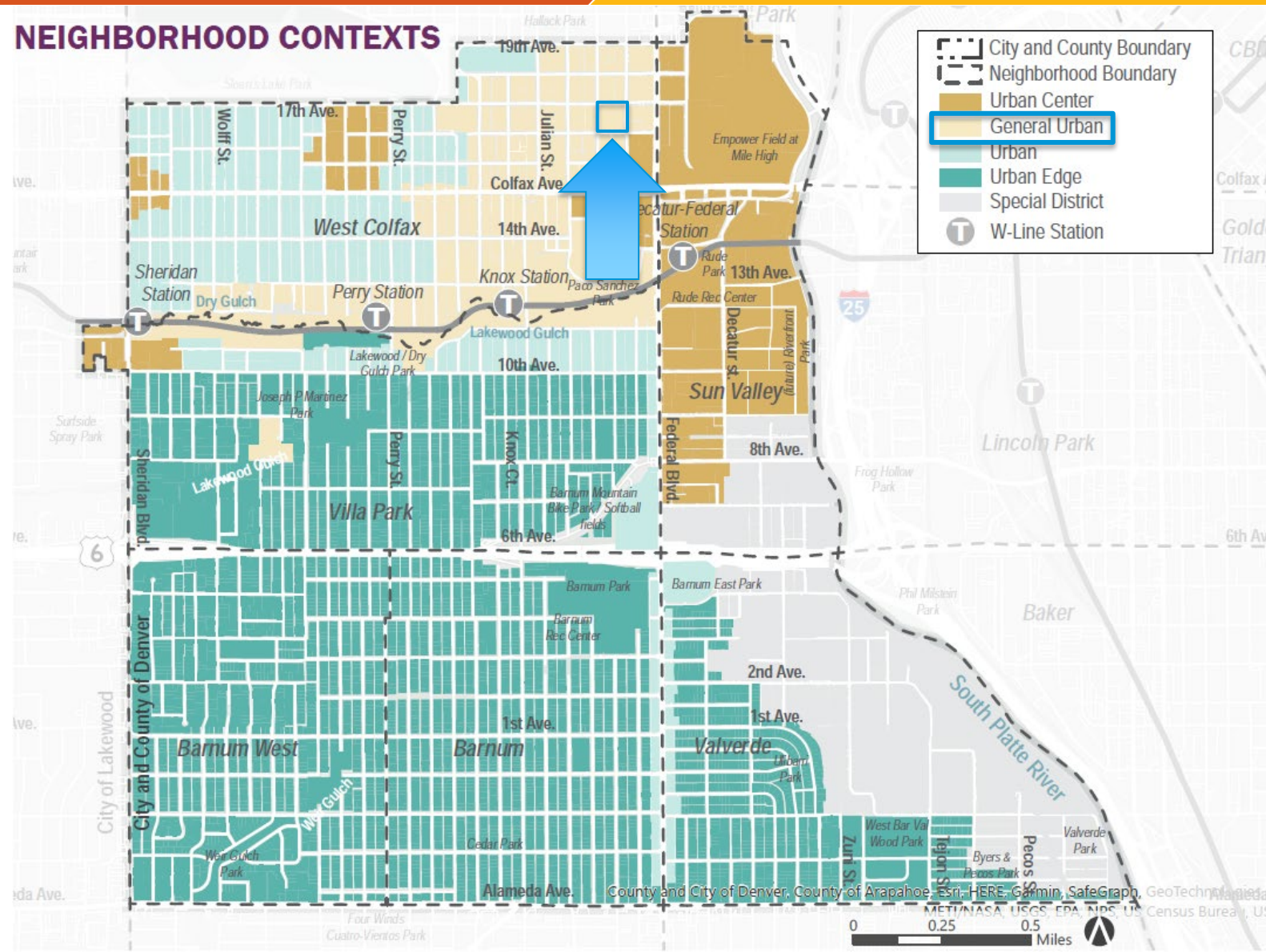
Jobs Diversity

- Within City Average

West Area Plan

General Urban

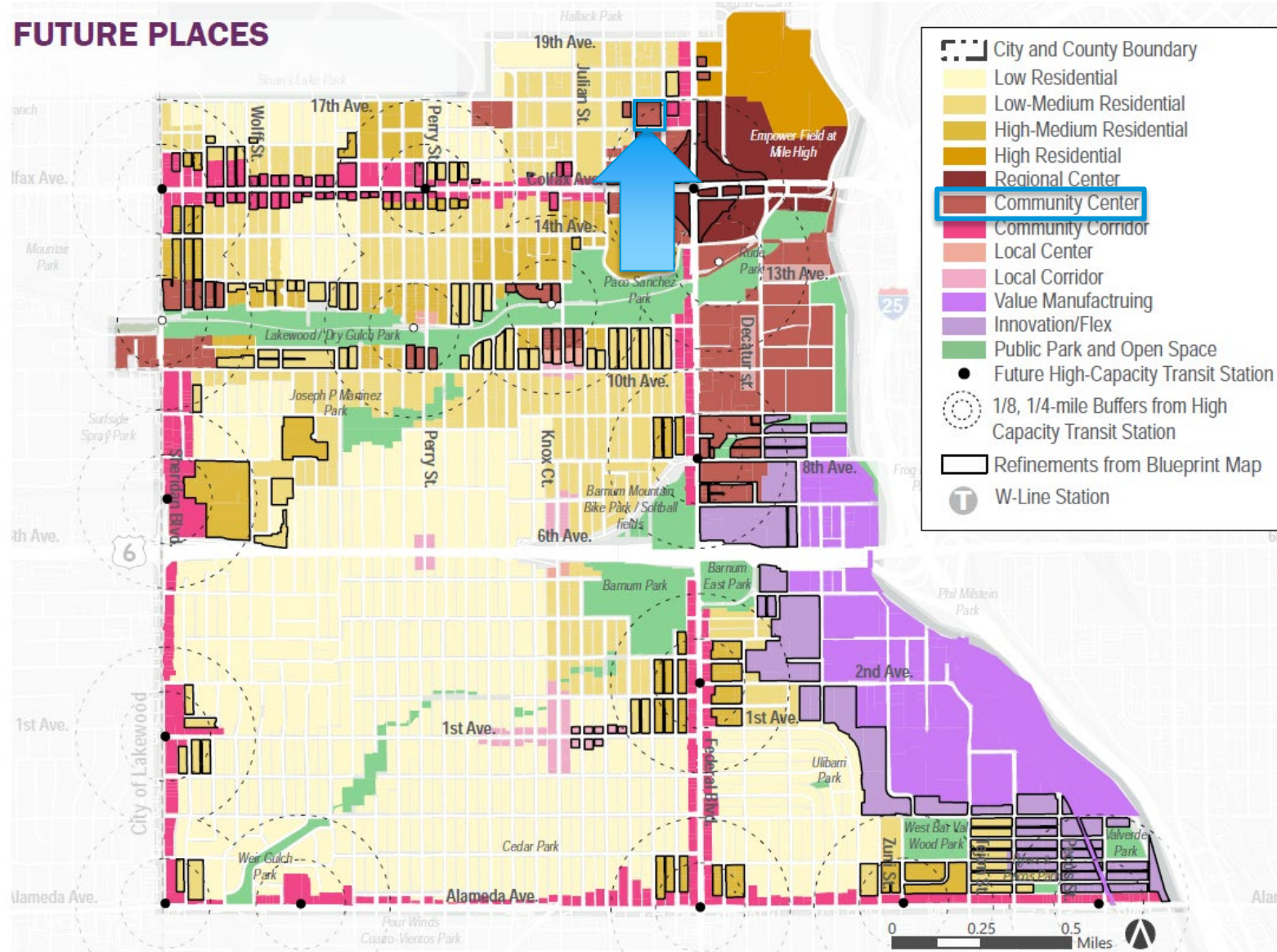
- primarily consists of rowhomes and townhomes with some single- and two-unit residential.
- This context serves as a transition between urban centers and other types of urban areas.
- Higher-density developments include larger multi-story residential and mixed-use/commercial buildings along Colfax Avenue and Federal Boulevard, and near the Regional Transportation District's West light rail line station platforms along the Lakewood/Dry Gulch.



West Area Plan

Community Center

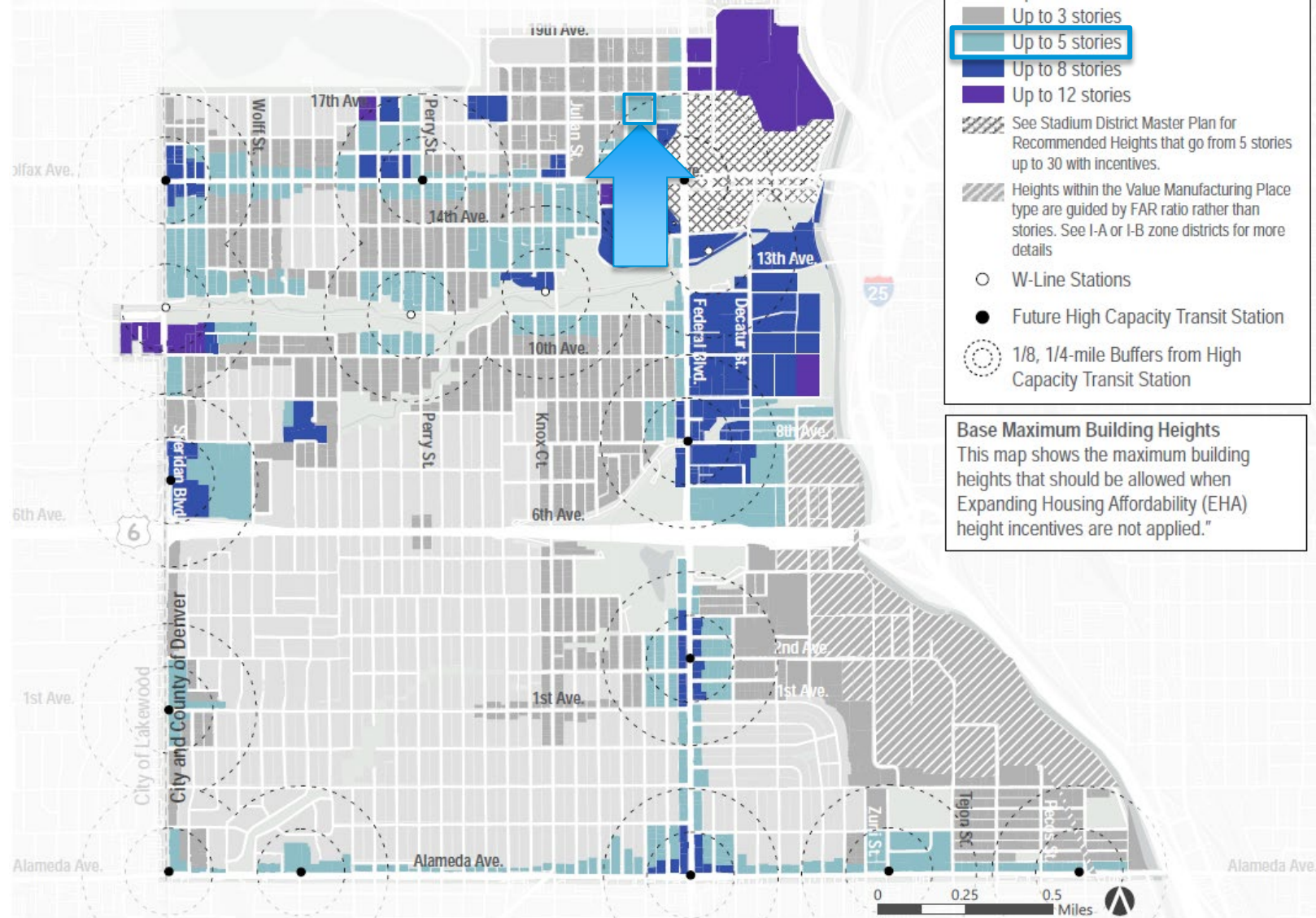
- Typically provides a mix of office, commercial, and residential uses.
- Buildings are larger than those found in local centers and orient to the street and other public spaces.
- There is a strong degree of urban design with continuous building frontages that define the public realm.



West Area Plan

Base Heights up to 5 stories

FUTURE BASE HEIGHT GUIDANCE MAP



Denver Zoning Code Review Criteria

1. Consistency with Adopted Plans

- *West Area Plan (Planned for adoption in Spring of 2023)*

2. Uniformity of District Regulations

3. Further Public Health, Safety and Welfare

4. Justifying Circumstances

5. Consistency with Neighborhood Context, Zone District Purpose and Intent

Denver Zoning Code Review Criteria

1. Consistency with Adopted Plans
2. Uniformity of District Regulations
3. Further Public Health, Safety and Welfare
4. Justifying Circumstances
5. Consistency with Neighborhood Context, Zone District Purpose and Intent

Denver Zoning Code Review Criteria

1. Consistency with Adopted Plans
2. Uniformity of District Regulations
3. Further Public Health, Safety and Welfare
- 4. Justifying Circumstances**
5. Consistency with Neighborhood Context, Zone District Purpose and Intent

Denver Zoning Code Review Criteria

1. Consistency with Adopted Plans
2. Uniformity of District Regulations
3. Further Public Health, Safety and Welfare
4. Justifying Circumstances
5. Consistency with Neighborhood Context, Zone District Purpose and Intent

CPD Recommendation

CPD recommends approval, based on finding all review criteria have been met

1. Consistency with Adopted Plans
2. Uniformity of District Regulations
3. Further Public Health, Safety and Welfare
4. Justifying Circumstances
5. Consistency with Neighborhood Context, Zone District Purpose and Intent