



TO: Denver City Council
FROM: Francisca Penafiel, Associate City Planner
DATE: January 28, 2021
RE: Official Zoning Map Amendment Application #2020I-00086

Staff Report and Recommendation

Based on the criteria for review in the Denver Zoning Code, Staff recommends approval for Application #2020I-00086.

Request for Rezoning

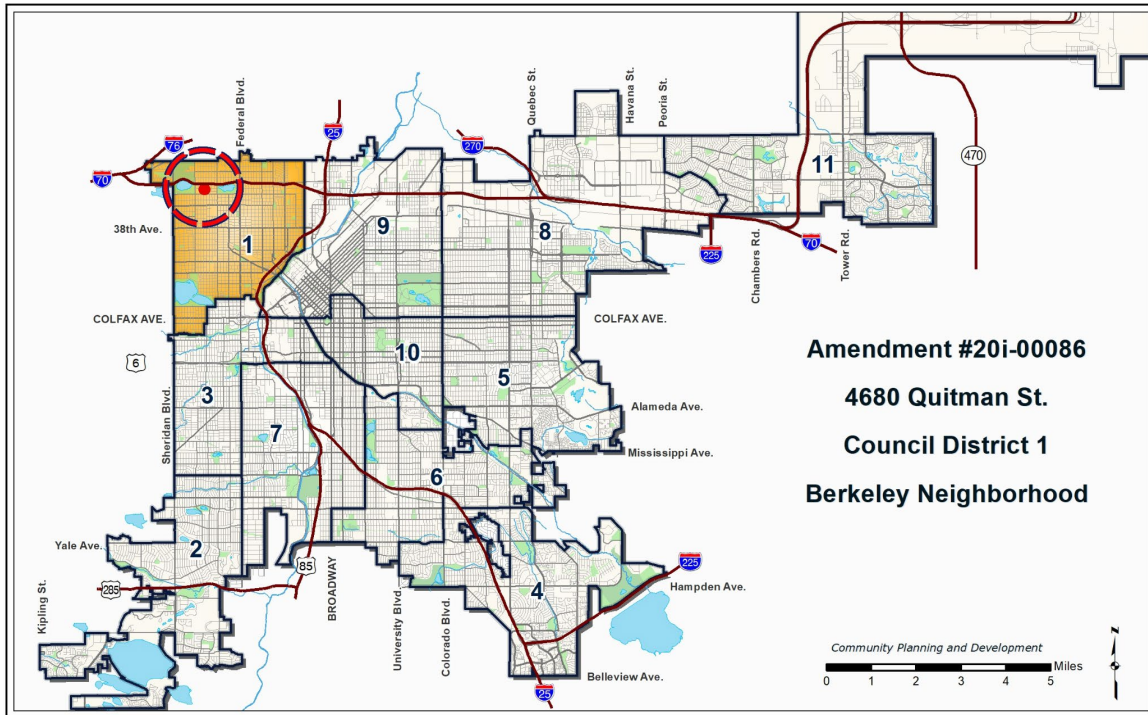
Address: 4680 Quitman Street
Neighborhood/Council District: Berkeley / Council District 1 - Amanda Sandoval
RNOs: Berkeley Regis United Neighbors, Berkeley Neighborhood Association, Inter-Neighborhood cooperation (INC)
Area of Property: 7,810 square feet or 0.18 acres
Current Zoning: U-SU-C
Proposed Zoning: U-SU-C1
Property Owner(s): Gabriel Calderon
Owner Representative: None

Summary of Rezoning Request

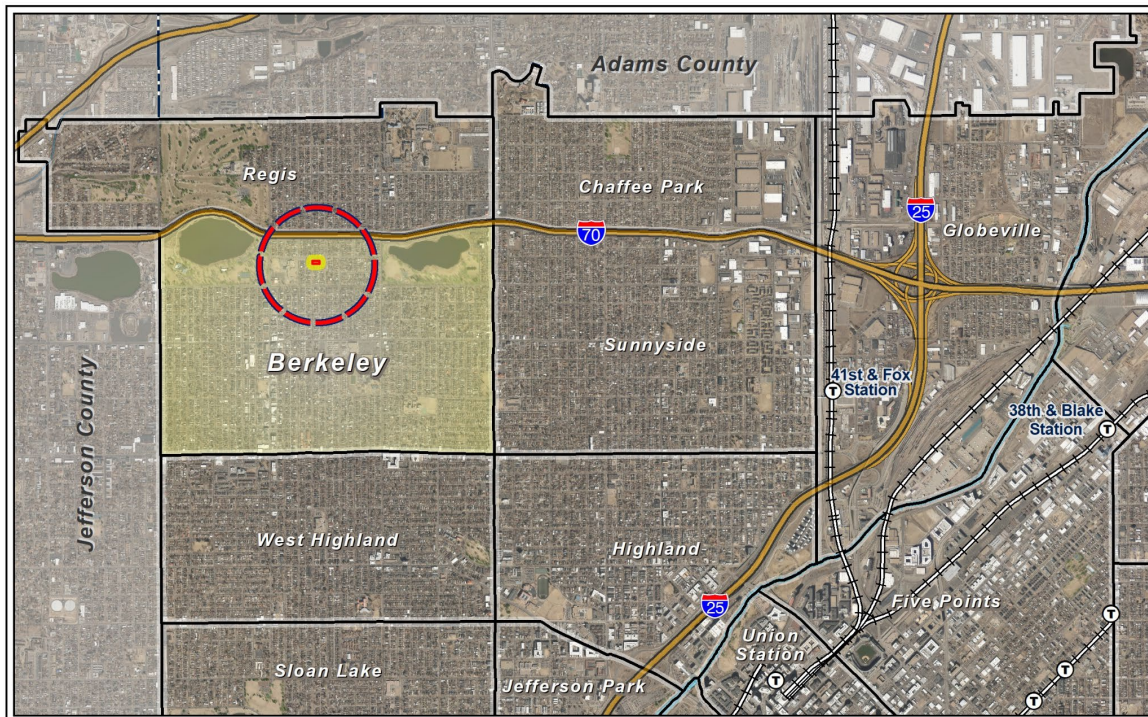
- The subject property contains a single-unit dwelling built in 1949 and is located a block south from I-70, between W. 47th and 46th Ave., along Quitman Street.
- The property owner is proposing to rezone the property to build an accessory dwelling unit.

The proposed U-SU-C1, Urbane, Single-Unit, C1 (5,500 square feet minimum zone lot size allowing accessory dwelling units (ADUs)) zone district is intended for use in the Urban Neighborhood Context which is characterized by single-unit and two-unit uses. Single-unit residential uses are typically located along local and arterial streets and structures are usually the Urban House building form. The maximum height of the Urban House building form is 30 to 35 feet for the front 65% of the zone lot, 17 to 19 feet in the rear 35% of the zone lot. The Detached Accessory Dwelling Unit form can be a maximum height of 24 feet. Further details of the requested zone district can be found in the proposed zone district section of the staff report (below) and in Article 5 of the Denver Zoning Code (DZC).

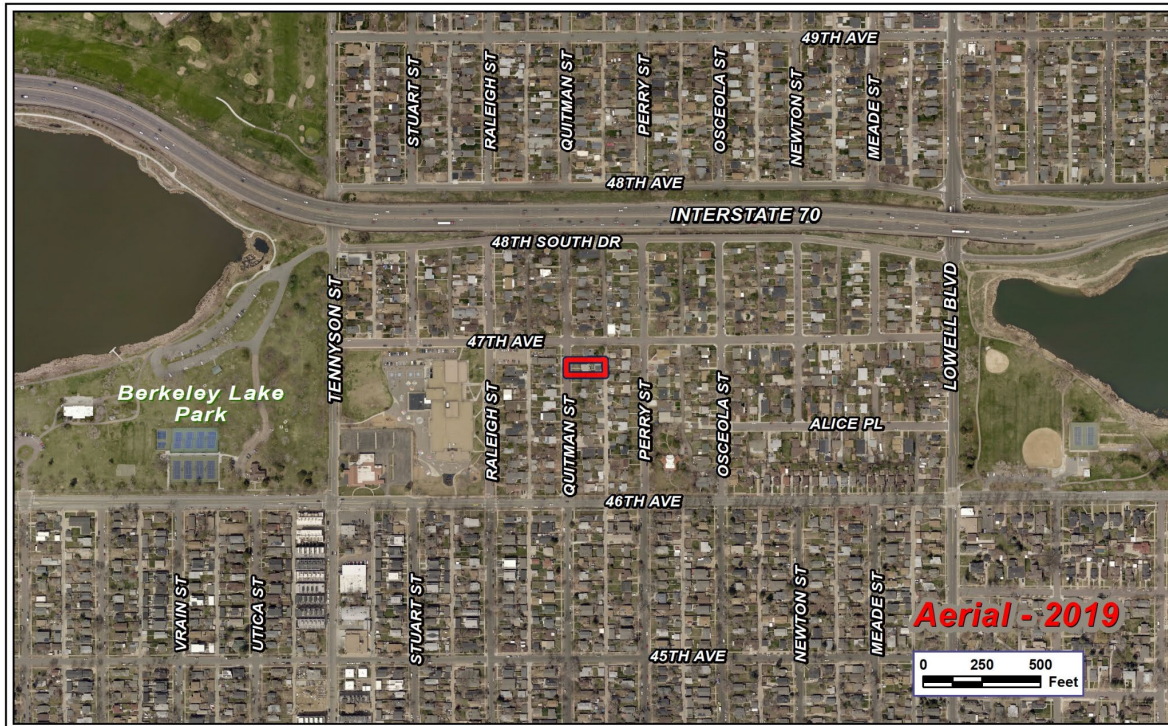
City Location



Neighborhood Location – Berkeley Neighborhood



Existing Context

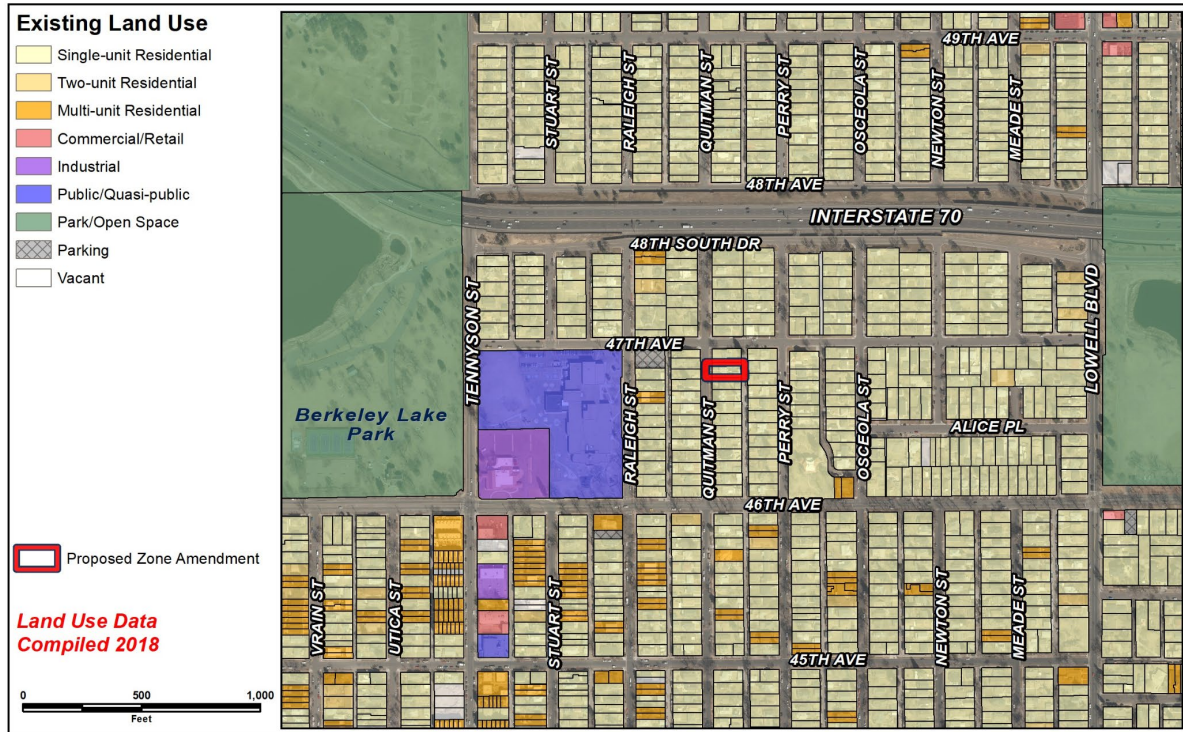


The subject property is in the Berkeley Neighborhood, which is characterized primarily by single-unit and two-unit residential uses with several parks/open spaces and some public/quasi-public uses in the vicinity, like the Rocky Mountain Lake Park to the East, and the Berkeley Lake Park to the west, and the Centennial elementary school of Denver only a block west. Generally, there is a pattern of rectangular blocks in a street grid pattern with alley access. The subject property is between W. 47th Ave. and 46th Ave. and is 0.3 miles from the bus stop for bus route 44, on 44th Ave. A bike lane traverses just south of Berkeley Lake Park, only 2 blocks to the west of the property.

The following table summarizes the existing context proximate to the subject site:

	Existing Zoning	Existing Land Use	Existing Building Form/Scale	Existing Block, Lot, Street Pattern
Site	U-SU-C	Single-unit Residential	1-story House	Generally regular grid of streets; Block sizes and shapes are consistent and rectangular. Attached and detached sidewalks with tree lawns and existing alleys. Garages and on-street vehicle parking.
North	U-SU-C	Single-unit Residential	1-story House	
South	U-SU-C	Single-unit Residential	1-story House	
East	U-SU-C	Single-unit Residential	1-story House	
West	U-SU-C	Single-unit Residential	1 1/2-story House	

2. Existing Land Use Map




3. Existing Building Form and Scale (source: Google Maps)



Aerial view of the site.



View of property looking east.



View of the property to the north, looking east.



View of the property to the west (other side of the alley, on Perry St.).



View of the property to the south, looking east.

Proposed Zoning

The U-SU-C1 is a single unit zone district with a minimum zone lot size of 5,500 square feet that allows only an Urban House primary building form. A variety of residential and civic uses are permitted as primary uses in the U-SU-C1 district. Compared to the U-SU-C district, U-SU-C1 introduces the accessory dwelling unit use and Detached Accessory Dwelling Unit (DADU) building form. The Detached Accessory Dwelling Unit building form has a maximum height of 1.5 stories or 24 feet. A bulk plane that raises 10 feet vertically from the side interior or side street zone lot line, then slopes 45 degrees also applies to the DADU building form. This form also allows an exemption from the 37.5% building coverage standard allowing the lesser of 50% or 500 square feet. The subject site has a lot size of 7,810 square feet, allowing a maximum building footprint of 1,000 square feet for the DADU.

The primary building forms allowed in the existing zone district and the proposed zone district are summarized below.

Design Standards	U-SU-C (Existing)	U-SU-C1 (Proposed)
Primary Building Forms Allowed	Urban House	Urban House
Maximum Height in Stories/Feet, Front 65% of Zone Lot*	2.5 stories / 30 feet	2.5 stories / 30 feet
Maximum Height in Stories/Feet, Rear 35% of Zone Lot*	1 story / 17 feet	1 story / 17 feet
DADU Maximum Height in Stories / Feet	DADUs not permitted	1.5 stories / 24 feet
Zone Lot Size (Min.)	5,500 square feet	5,500 square feet
Zone Lot Width (Min.)	50 feet	50 feet
Primary Street Block Sensitive Setback Required / If not	Yes / 20 feet	Yes / 20 feet
Side Street Setback (Min.) *	5 feet	5 feet
Side Interior Setback (Min.) *	5 feet	5 feet
Rear Setback, Alley / No Alley	12 feet / 20 feet	12 feet / 20 feet
Building Coverage per Zone Lot including all accessory structures (Max.), not including exceptions	37.5 %	37.5%
Detached Accessory Building Forms Allowed	Detached Garage, Other Detached Accessory Structures	Detached Accessory Dwelling Unit, Detached Garage, Other Detached Accessory Structures

*Based on subject property with width of 50 feet

Summary of City Agency Referral Comments

As part of the DZC review process, the rezoning application is referred to potentially affected city agencies and departments for comment. A summary of agency referral responses follows:

Assessor: Approved – No Response.

Asset Management: Approved – No Comments.

Development Services-Fire: Approved – No Response.

Denver Public Schools: Approved – No Response.

Development Services - Project Coordination: Approved – No Comments.

Development Services - Transportation: Approve – No Response.

Development Services - Wastewater: Approved – See Comments Below.

There is no objection to the rezone. Upon rezoning applicant will need to obtain a building permit. Independent sanitary service lines may be required, historical drainage paths must be maintained. Approval of this rezone on behalf of Wastewater does not state, or imply, public storm/sanitary infrastructure can, or cannot, support the proposed zoning. Commitment to serve proposed structure will be based on permit issuance.

Parks and Recreation: Approved – No Response.

Public Health and Environment: Approved – No Comments.

Department of Transportation and Infrastructure – City Surveyor: Approved – See Comments Below.

LEGAL DESCRIPTION:

LOT 2, LAKE HEIGHTS SUBDIVISION, COUNTY OF DENVER, STATE OF COLORADO

Public Review Process

	Date
CPD informational notice of receipt of the rezoning application to all affected members of City Council, registered neighborhood organizations, and property owners:	10/10/2020
Property legally posted for a period of 15 days and CPD written notice of the Planning Board public hearing sent to all affected members of City Council, registered neighborhood organizations, and property owners:	11/16/2020
Planning Board public hearing (recommended approval)	12/02/2020
CPD written notice of the Land Use, Transportation and Infrastructure Committee meeting sent to all affected members of City Council and registered neighborhood organizations, at least ten working days before the meeting:	12/01/2020

Land Use, Transportation and Infrastructure Committee of the City Council:	12/15/2020
Property legally posted for a period of 21 days and CPD notice of the City Council public hearing sent to all affected members of City Council and registered neighborhood organizations:	01/11/2021
City Council Public Hearing:	02/01/2021

- **Registered Neighborhood Organizations (RNOs)**
 To date, staff has received one letter of support from a Registered Neighborhood Organizations.
- **Other Public Comment**
 To date, staff has not received any letters from the public.

Criteria for Review / Staff Evaluation

The criteria for review of this rezoning application are found in DZC, Sections 12.4.10.7 and 12.4.10.8, as follows:

DZC Section 12.4.10.7

1. Consistency with Adopted Plans
2. Uniformity of District Regulations and Restrictions
3. Public Health, Safety and General Welfare

DZC Section 12.4.10.8

1. Justifying Circumstances
2. Consistency with Neighborhood Context Description, Zone District Purpose and Intent Statements

1. Consistency with Adopted Plans

The following adopted plans apply to this application:

- Denver Comprehensive Plan 2040 (2019)
- Blueprint Denver (2019)

Denver Comprehensive Plan 2040

The proposed rezoning is consistent with many of the adopted *Denver Comprehensive Plan 2040* strategies, including:

- Equitable, Affordable and Inclusive Goal 2, Strategy A – Create a greater mix of housing options in every neighborhood for all individuals and families (p. 28).

U-SU-C1 allows for an additional dwelling unit that is accessory to the primary single-unit dwelling use and introduces a new housing type to a largely single-family neighborhood. Accessory dwelling units

can provide housing for individuals or families with different incomes, ages, and needs compatible with the single-unit homes that currently dominate the Berkeley neighborhood.

- Strong and Authentic Neighborhoods Goal 1, Strategy B – Ensure neighborhoods offer a mix of housing types and services for a diverse population (p. 34).

The proposed rezoning would allow infill development appropriate for the surrounding neighborhood that broadens the range of housing types available.

- Environmentally Resilient Goal 8, Strategy A – Promote infill development where infrastructure and services are already in place (p. 54).

The proposed map amendment will allow an additional housing unit on the site of an existing home where infrastructure and services such as water, stormwater, and streets already exist. This allows Denver to grow responsibly and promotes land conservation.

Blueprint Denver

Blueprint Denver was adopted in 2019 as a supplement to *Comprehensive Plan 2040* and establishes an integrated framework for the city’s land use and transportation decisions. *Blueprint Denver* identifies the subject property as part of a Low Residential place within the Urban Neighborhood Context and provides guidance on the future growth strategy for the city.

Blueprint Denver Future Neighborhood Context



In *Blueprint Denver*, future neighborhood contexts are used to help understand differences between land use, built form, and mobility at a high scale, between neighborhoods. The subject site is shown on the context map as Urban neighborhood context, the description of which is used to guide appropriate zone districts (p. 66). The Urban neighborhood context is described as containing “small multi-unit residential and low-intensity mixed-use buildings typically embedded in single-unit and two-unit residential areas” with grid block patterns and alley access (p. 222). U-SU-C1 is a zone district within the Urban neighborhood context and is “intended to promote and protect residential neighborhoods within the character of the Urban Neighborhood Context” and “the building form standards, design standards and uses work together to promote desirable residential areas” (DZC 5.2.2.1). U-SU-C1 is consistent with the *Blueprint Denver* future neighborhood context of Urban because it will promote the residential character by allowing single-unit residential uses with a low-scale accessory dwelling unit that will be compatible with the existing residential area.

Blueprint Denver Future Places

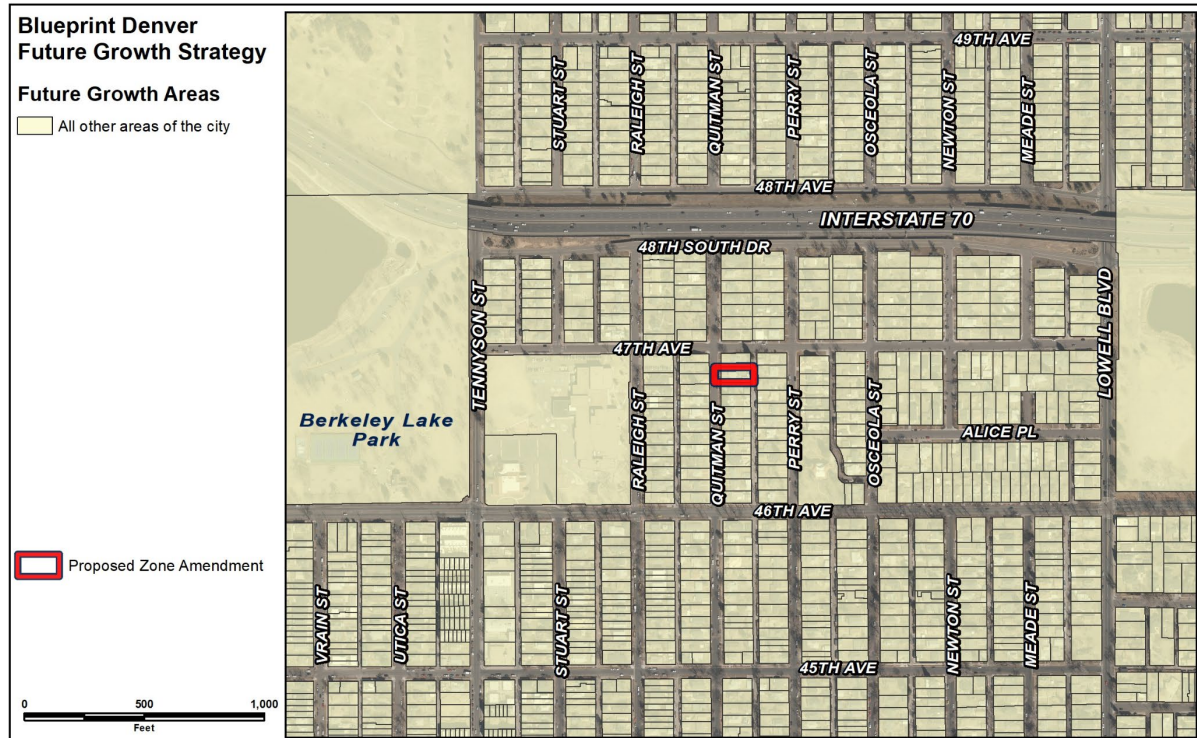


The subject site is designated within a Low Residential future place type on the *Blueprint Denver* Future Places map. This place type is “predominately single and two-unit uses on smaller lots. Accessory dwelling units and duplexes are appropriate and can be thoughtfully integrated where compatible,” and “building heights are generally up to 2.5 stories in height” (p. 230). The U-SU-C1 is a single unit residential district that allows for an additional dwelling unit accessory to an established single-family home, which is consistent with the Low Residential future place type description. It allows the Urban House building form, which has a maximum height of 2.5 stories, also consistent with the future places map.

Blueprint Denver Street Types

In *Blueprint Denver*, Future Street Types work in concert with the Future Places to evaluate the appropriate intensity of adjacent development (p. 67). *Blueprint Denver* classifies Quitman Street as a Local or Undesignated Future Street Type, which “can vary in their land uses and are found in all neighborhood contexts. They are most often characterized by residential uses.” (p. 161). The proposed U-SU-C1 district is consistent with this street type because it allows for residential and some civic uses.

Blueprint Denver Growth Strategy



Blueprint Denver's growth strategy map is a version of the future places map, showing the aspiration for distributing future growth in Denver (p. 51). The subject property is part of the “All other areas of the city” growth area. These areas anticipate experiencing around 20% of new housing growth and 10% of new employment growth by 2040 (p. 51). This growth area contains “mostly residential areas with embedded local centers and corridors (that) take a smaller amount of growth intended to strengthen the existing character of our neighborhoods” (p. 49). The proposed U-SU-C1 zone district allowing an ADU is appropriate in this growth area as it will minimally contribute to development intensity in the neighborhood while maintaining the area’s single-family residential character.

Blueprint Denver Strategies

Blueprint Denver provides recommendations related to rezoning to allow for ADUs.

- Housing Policy 4 Strategy E: “A citywide approach to enable ADUs is preferred. Until a holistic approach is in place, individual rezonings to enable ADUs in all residential areas, specifically where proximate to transit, are appropriate. Unless there is a neighborhood plan supporting ADUs, rezonings should be small in area in order to minimize impacts to the surrounding residential area” (p. 84).

- Housing Policy 5: “Remove barriers to constructing accessory dwelling units and create context-sensitive form standards.” (p. 84).

In this case, the requested rezoning is a single lot in a residential area less than one-third mile from a bus route. This rezoning to an ADU zone district will have minimal impacts on the character of the surrounding neighborhood and is consistent with Blueprint Denver recommendations. In addition, the rezoning of the subject property will remove the prohibition on the construction of an accessory dwelling unit.

2. Uniformity of District Regulations and Restrictions

The proposed rezoning to U-SU-C1 will result in the uniform application of zone district building form, use and design regulations.

3. Public Health, Safety and General Welfare

The proposed official map amendment furthers the public health, safety, and general welfare of the city through implementation of the city’s adopted land use plan which recommends “the expansion of accessory dwelling units throughout all residential areas” (p. 84). The proposed rezoning would also provide the benefit of an additional housing unit that is compatibly integrated into the surrounding neighborhood. The building form standards and allowed uses of the proposed zone district promote compatibility with the building forms and uses allowed in the surrounding area.

4. Justifying Circumstance

The application identifies the adoption of *Blueprint Denver* as the Justifying Circumstance under DZC Section 12.4.10.8.A.4, “Since the date of the approval of the existing Zone District, there has been a change to such a degree that the proposed rezoning is in the public interest. Such a change may include: Changed or changing conditions in a particular area, or in the city generally; or a city adopted plan; or that the city adopted the Denver Zoning Code and the property retained Former Chapter 59 zoning.”

As discussed above, *Blueprint Denver* specifically recommends the city diversify housing choice through the expansion of accessory dwelling units throughout all residential areas. The plan was adopted after the date of approval of the existing zone districts. Therefore, this is an appropriate justifying circumstance for the proposed rezoning.

5. Consistency with Neighborhood Context Description, Zone District Purpose and Intent Statements

The requested U-SU-C1 zone district is within the Urban Neighborhood Context. The neighborhood context is “primarily characterized by single-unit and two-unit residential uses” and “single-unit residential structures are typically the Urban House building form” (DZC, Division 5.1). These areas consist of “regular pattern of block shapes” and “a consistent presence of alleys” (DZC, Division 5.1). The

Berkeley neighborhood consists of mostly single and two-unit residential uses in rectangular blocks with alley access. The proposed rezoning to U-SU-C1 is consistent with the neighborhood context description.

The specific intent of the U-SU-C1 zone district is “a single unit district allowing urban houses and detached accessory dwelling units with a minimum zone lot area of 5,500 square feet. Blocks typically have a consistent pattern of 50-foot-wide lots. Setbacks and lot coverage standards accommodate front and side yards similar to U-SU-C but allowing a detached accessory dwelling unit building form in the rear yard” (DZC 5.2.2.2.H.) The subject site is in an area where Urban houses and 50-foot wide lots are common. The site at 4680 Quitman Street is 7,810 square feet with a width of 65 feet. The adopted plan direction recommends allowing detached accessory dwelling units. Therefore, rezoning this site would be consistent with the specific intent of the zone district.

Attachments

1. Application
2. Letter of support from RNO



Accessory Dwelling Unit Zone Map Amendment (Rezoning) - Application

PROPERTY OWNER INFORMATION*		PROPERTY OWNER(S) REPRESENTATIVE**	
<input type="checkbox"/> CHECK IF POINT OF CONTACT FOR APPLICATION		<input type="checkbox"/> CHECK IF POINT OF CONTACT FOR APPLICATION	
Property Owner Name		Representative Name	
Address		Address	
City, State, Zip		City, State, Zip	
Telephone		Telephone	
Email		Email	
<p>*If More Than One Property Owner: All standard zone map amendment applications shall be initiated by all the owners of at least 51% of the total area of the zone lots subject to the rezoning application, or their representatives authorized in writing to do so. See page 3.</p>		<p>**Property owner shall provide a written letter authorizing the representative to act on his/her behalf.</p>	
<p>Please attach Proof of Ownership acceptable to the Manager for each property owner signing the application, such as (a) Assessor's Record, (b) Warranty deed, or (c) Title policy or commitment dated no earlier than 60 days prior to application date.</p> <p>If the owner is a corporate entity, proof of authorization for an individual to sign on behalf of the organization is required. This can include board resolutions authorizing the signer, bylaws, a Statement of Authority, or other legal documents as approved by the City Attorney's Office.</p>			
SUBJECT PROPERTY INFORMATION			
Location (address):			
Assessor's Parcel Numbers:			
Area in Acres or Square Feet:			
Current Zone District(s):			
PROPOSAL			
Proposed Zone District:			
PRE-APPLICATION INFORMATION			
Did you have a pre-application meeting with Development Services Residential Team?		<input type="checkbox"/> Yes - if yes, state the meeting date _____ <input type="checkbox"/> No - if no, describe why not	
Did you contact the City Council District Office regarding this application?		<input type="checkbox"/> Yes - if yes, state date and method _____ <input type="checkbox"/> No - if no, describe why not (in outreach attachment)	

REVIEW CRITERIA - AFFIRM THE PROPOSED ADU REZONING COMPLIES WITH THE CRITERIA BELOW BY CHECKING THE BOX NEXT TO EACH CRITERION

<p>General Review Criteria: The proposal must comply with all of the general review criteria. (Check box to the right to affirm) DZC Sec. 12.4.10.7</p>	<p><input type="checkbox"/> Consistency with Adopted Plans: The proposed official map amendment is consistent with the City's adopted plans, or the proposed rezoning is necessary to provide land for a community need that was not anticipated at the time of adoption of the City's Plan.</p> <p>Denver Comprehensive Plan 2040 The proposed map amendment is consistent with the strategies in the adopted Denver Comprehensive Plan 2040, including:</p> <ul style="list-style-type: none"> • Goal 2, Strategy A. Equitable, Affordable and Inclusive – "Create a greater mix of housing options in every neighborhood for all individuals and families" (p. 28). The proposed zone district allows for an additional dwelling unit that is accessory to the primary single-unit dwelling use. Accessory dwelling units can provide housing for individuals or families with different incomes, ages, and needs compatible with the single-unit neighborhoods. • Goal 8, Strategy A. Environmentally Resilient - "Promote infill development where infrastructure and services are already in place" (p. 54). The proposed map amendment will allow an additional housing unit on the site of an existing home where infrastructure and services such as water, stormwater, and streets already exist. This allows Denver to grow responsibly and promotes land conservation. <p>Blueprint Denver The proposed map amendment is consistent with the applicable neighborhood context, places, street type, and strategies in <i>Blueprint Denver</i>, including:</p> <ul style="list-style-type: none"> • Policy 4, Strategy E - Diversify housing choice through the expansion of accessory dwelling units throughout all residential areas. <p>Neighborhood/ Small Area Plan (list all, if applicable): _____</p> <p>Housing an Inclusive Denver The proposed map amendment is consistent with <i>Housing an Inclusive Denver</i>, including: Attainable Homeownership, Recommendation 1: "Promote programs that help households maintain their existing homes. The City and its partners should target existing homeowner rehabilitation programs to residents in vulnerable neighborhoods, promote financial literacy education for prospective and existing homeowners, and promote the development of accessory dwelling units as a wealth-building tool for low and moderate-income homeowners" (p. 14).</p>
<p>General Review Criteria: The proposal must comply with all of the general review criteria. (Check boxes to affirm) DZC Sec. 12.4.10.7</p>	<p><input type="checkbox"/> Uniformity of District Regulations and Restrictions: The proposed official map amendment results in regulations and restrictions that are uniform for each kind of building throughout each district having the same classification and bearing the same symbol or designation on the official map, but the regulations in one district may differ from those in other districts.</p> <p><input type="checkbox"/> Public Health, Safety and General Welfare: The proposed official map amendment furthers the public health, safety, and general welfare of the City.</p> <p>The proposed map amendment furthers the public health, safety, and general welfare of the city through implementation of the city's adopted plan, including <i>Blueprint Denver</i> which recommends "the expansion of accessory dwelling units throughout all residential areas" (<i>Blueprint Denver</i>, p. 84).</p>

<p>Additional Review Criteria for Non-Legislative Rezoning: The proposal must comply with both of the additional review criteria. (Check boxes to affirm.) DZC Sec. 12.4.10.8</p>	<p><input type="checkbox"/> Justifying Circumstances - One of the following circumstances exists: Since the date of the approval of the existing Zone District, there has been a change to such a degree that the proposed rezoning is in the public interest. Such change may include:</p> <p style="margin-left: 40px;">a. Changed or changing conditions in a particular area, or in the city generally; or,</p> <p style="margin-left: 40px;">b. A City adopted plan; or</p> <p style="margin-left: 40px;">c. That the City adopted the Denver Zoning Code and the property retained Former Chapter 59 zoning.</p> <p>The proposed map amendment application identifies the adoption of <i>Blueprint Denver</i> as the Justifying Circumstance. As discussed above, <i>Blueprint Denver</i> specifically recommends the city diversify housing choice through the expansion of accessory dwelling units throughout all residential areas. The plan was adopted after the date of approval of the existing zone districts. Therefore, this is an appropriate justifying circumstance for the proposed rezoning.</p> <p><input type="checkbox"/> The proposed official map amendment is consistent with the description of the applicable neighborhood context, and with the stated purpose and intent of the proposed Zone District.</p> <p>The proposed map amendment is consistent with the neighborhood context description, stated purpose and intent of the proposed _____ Zone District.</p>
---	--

REQUIRED ATTACHMENTS

Please check boxes below to affirm the following required attachments are submitted with this rezoning application:

Legal Description (required to be separate attachment in Microsoft Word document format.)

Proof of Ownership Document (e.g. Assessor’s record, property deed, etc.)

ADDITIONAL ATTACHMENTS (IF APPLICABLE)

Please check boxes identifying additional attachments provided with this application (note that more information may be required. Please confirm with your pre-application/case manager planner prior to submittal.):

Written Narrative Explaining Project

Site Plan/ Drawings (if available)

Narrative describing any outreach to City Council office(s), Registered Neighborhood Organizations (RNOs) and surrounding neighbors.


Written Authorization to Represent Property Owner(s) (if applicable)

Individual Authorization to Sign on Behalf of a Corporate Entity (e.g. if the deed of the subject property lists an LLC/trust as owner, this is document is required.)

Please list any other additional attachments:

PROPERTY OWNER OR PROPERTY OWNER(S) REPRESENTATIVE CERTIFICATION

We, the undersigned represent that we are the owner(s) of the property described opposite our names, or have the authorization to sign on behalf of the owner as evidenced by a Power of Attorney or other authorization attached, and that we do hereby request initiation of this application. I hereby certify that, to the best of my knowledge and belief, all information supplied with this application is true and accurate. I understand that without such owner consent, the requested official map amendment action cannot lawfully be accomplished.

Property Owner Name(s) (please type or print legibly)	Property Address City, State, Zip Phone Email	Property Owner Interest % of the Area of the Zone Lots to Be Rezoned	Please sign below as an indication of your consent to the above certification statement	Date	Indicate the type of ownership documentation provided: (A) Assessor's record, (B) warranty deed, (C) title policy or commitment, or (D) other as approved	Has the owner authorized a representative in writing? (YES/NO)
EXAMPLE John Alan Smith and Josie Q. Smith	123 Sesame Street Denver, CO 80202 (303) 555-5555 sample@sample.gov	100%	<i>John Alan Smith</i> <i>Josie Q. Smith</i>	01/01/12	(A)	YES
						

4680 N QUITMAN ST

LOT 2, LAKE HEIGHTS SUBDIVISION,

COUNTY OF DENVER, STATE OF COLORADO

4680 N QUITMAN ST

Owner	CALDERON,GABRIEL 4680 QUITMAN ST DENVER , CO 80212-2557
Schedule Number	02191-09-002-000
Legal Description	L 2 LAKE HEIGHTS SUB
Property Type	RESIDENTIAL
Tax District	DENV

Print Summary

Property Description			
Style:	ONE-STORY	Building Sqr. Foot:	889
Bedrooms:	2	Baths Full/Half:	2/0
Effective Year Built:	1949	Basement/Finish:	841/841
Lot Size:	7,810	Zoned As:	U-SU-C

Note: Valuation zoning may be different from City's new zoning code.

Current Year				
	Actual	Assessed	Exempt	
Land		\$441,400	\$31,560	\$0
Improvements		\$135,400	\$9,680	
Total		\$576,800	\$41,240	

Prior Year				
	Actual	Assessed	Exempt	
Land		\$441,400	\$31,560	\$0
Improvements		\$135,400	\$9,680	
Total		\$576,800	\$41,240	

Real Estates Property Taxes for current tax year

Please click on additional information below to check for any delinquencies on this property/schedule number and for tax sale information.

	Installment 1 (Feb 28 Feb 29 in Leap Years)	Installment 2 (Jun 15)	Full Payment (Due Apr 30)
Date Paid	2/29/2020	6/10/2020	
Original Tax Levy	\$1,487.03	\$1,487.03	\$2,974.06
Liens/Fees	\$0.00	\$0.00	\$0.00
Interest	\$0.00	\$0.00	\$0.00
Paid	\$1,487.03	\$1,487.03	\$2,974.06
Due	\$0.00	\$0.00	\$0.00

Additional Information

Note: If "Y" is shown below, there is a special situation pertaining to this parcel. For additional information about this, click on the name to take you to an explanation.

Additional Assessment ⓘ	N	Prior Year Delinquency ⓘ	N
Additional Owner(s) ⓘ	N	Scheduled to be Paid by Mortgage Company ⓘ	Y
Adjustments ⓘ	N	Sewer/Storm Drainage Liens ⓘ	N
Local Improvement Assessment ⓘ	N	Tax Lien Sale ⓘ	N
Maintenance District ⓘ	N	Treasurer's Deed ⓘ	N
Pending Local Improvement ⓘ	N		

Real estate property taxes paid for prior tax year: **\$2,479.55**

Assessed Value for the current tax year

Assessed Land	\$31,560.00	Assessed Improvements	\$9,680.00
Exemption	\$0.00	Total Assessed Value	\$41,240.00

Berkeley Regis United Neighbors, Inc
4949 Lowell Blvd, Denver CO 80221
BerkeleyRegisNeighbors.org



November 23, 2020

To: Francisca Penafiel
Associate City Planner
City and County of Denver
201 W Colfax Ave, Denver, CO 80202

Re: Case No. #2020I-00086 - 4680 Quitman St.

To: Members of the Denver Planning Board

The referenced property at 4680 Quitman St. is located within the boundaries of Berkeley Regis United Neighbors (BRUN). BRUN is a Registered Neighborhood Organization (RNO) that is located in Council Dist. 1, City of Denver. BRUN's borders are Federal Blvd to the east, Sheridan Blvd to the west, West 38th Ave to the south, and West 52nd Ave. to the north.

The BRUN Zoning and Planning (ZAP) Committee organized an outreach effort to contact neighbors in the vicinity of the applicant property. The intent was to notify constituents of the application to rezone and to solicit feedback from those that may be affected by the change.

On October 29, 2020, members of BRUN ZAP delivered packages to the thirty-nine (39) property owners located within a 200 ft radius of the property referenced above. Packages included a notification statement for the proposed rezone from U-SU-C to U-SU-C1. In addition, a response form was included which asked the question, "Do you support or oppose the application to rezone the property at this location for the purpose of constructing an Accessory Dwelling Unit?"

Findings of outreach for the proposed Map Amendment (Rezoning) for 4680 Quitman St.:
Eight (8) of thirty-nine (39) responses were received by mail and electronically.
Seven (7) SUPPORT, (1) UNCLEAR.

Sincerely,

Jeffrey Stine
Berkeley Regis United Neighbors
Chair, Zoning and Planning Committee

CC: Berkeley Regis United Neighbors Board of Directors