

North Denver Cornerstone Collaborative

Six Projects – One Vision



LAND USE, TRANSPORTATION & INFRASTRUCTURE
COMMITTEE (LUTI)

December 11, 2018

AGENDA

- ❑ NAVIGATE – NORTH DENVER
- ❑ RIVER NORTH PARK
- ❑ 47th & YORK PEDESTRIAN BRIDGE



NAVIGATE – NORTH DENVER

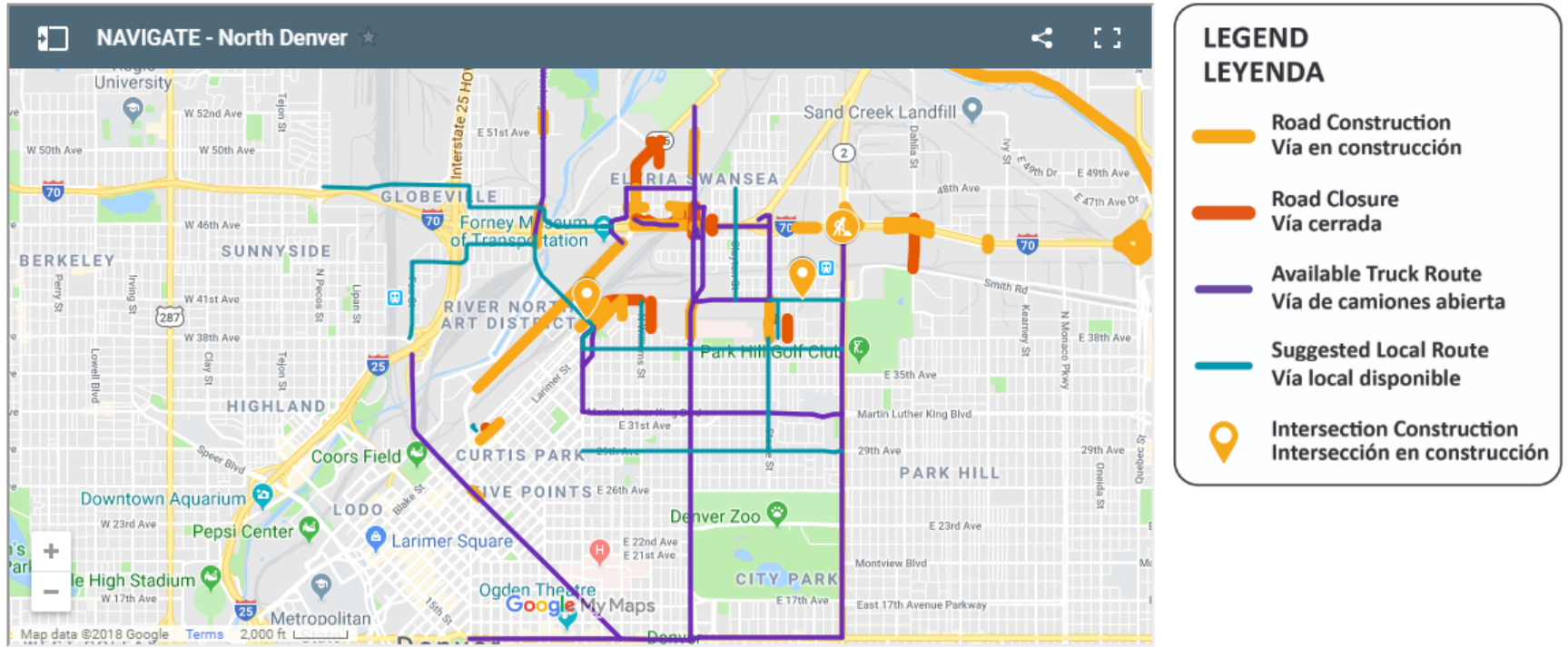


NAVIGATE – North Denver

- Bi-lingual web-based portal
- Supports management and communication of planned road closures and road construction
- Provides suggested routes and detours in and out of the neighborhoods for:
 - Residential vehicles
 - Commercial trucks
- Evaluating situational awareness



Plan your route before you leave! Click on the NAVIGATE map below for more details




✓ Road Closures


∨  All items


✓ Road Construction


∨  All items

✓ Central 70 Construction (West area)

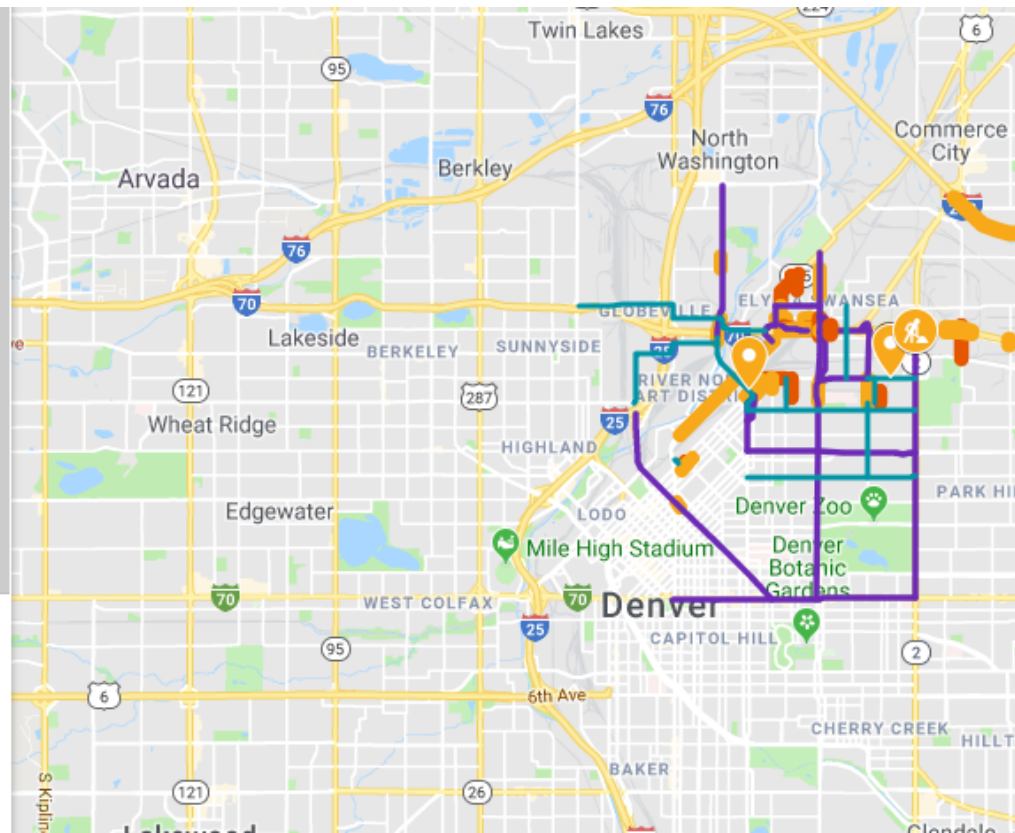
∨  46th Avenue closure

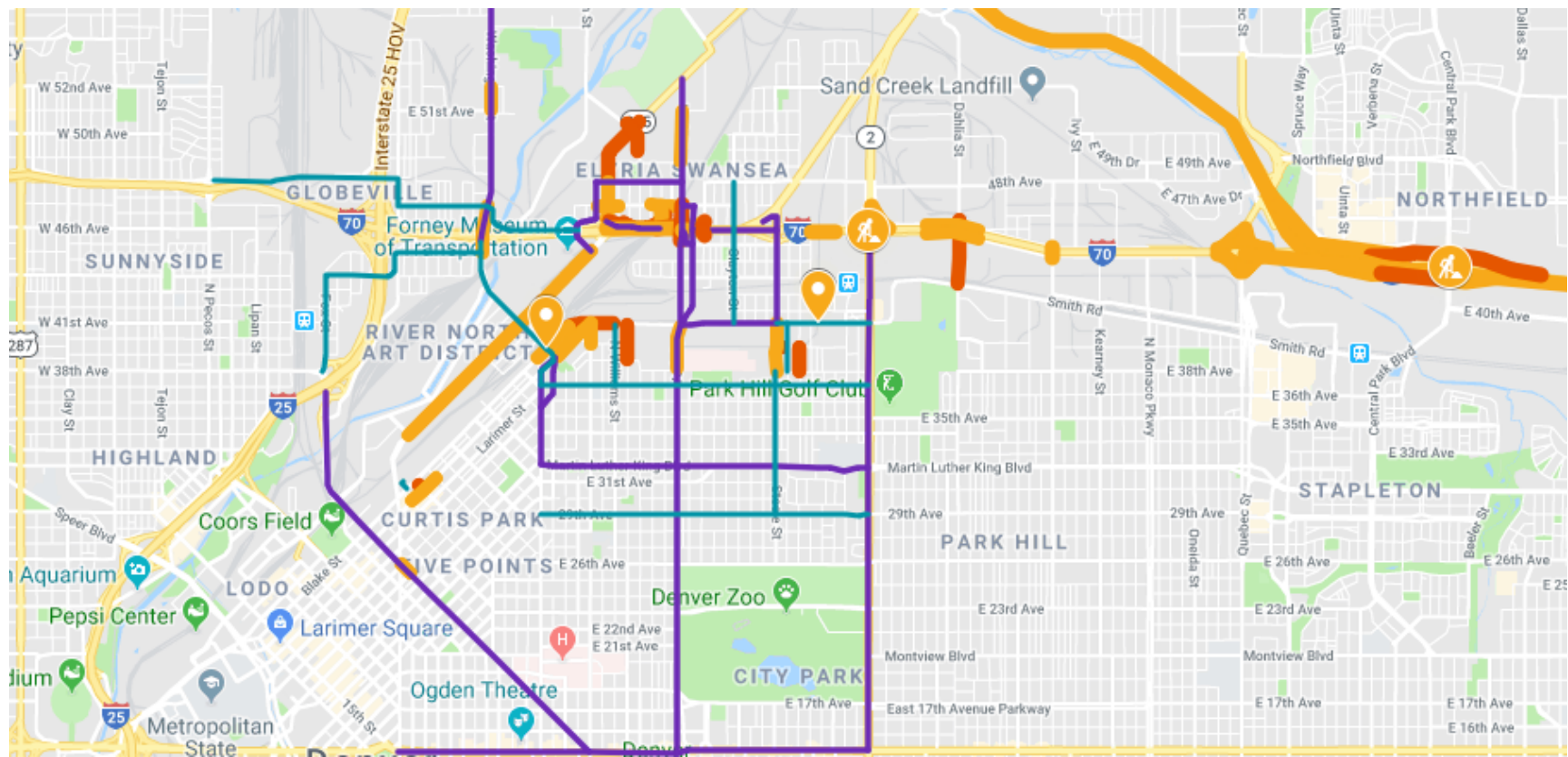
 Local Road

 Gaylord - 47th to local road

 York Street On-Ramp Closure

... 14 more





NAVIGATE – North Denver: SCHEDULE



Refining solution concept and user stories

Coordination of Technical Architecture Review (TAR) meeting

Developer access to city systems granted

Data analysis and development in collaboration with Denver Tech Services



Continue development and testing of product releases



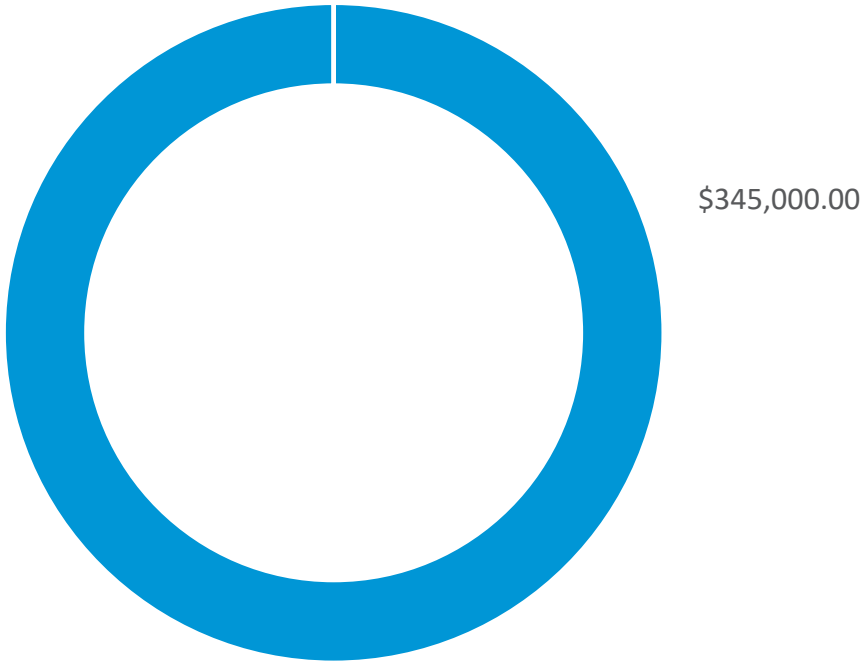
Public-facing planning, analysis, coordination and communication



Migration to Denver system

Launch, communication and promotion of new and improved tool

NAVIGATE – North Denver: BUDGET



■ CIP

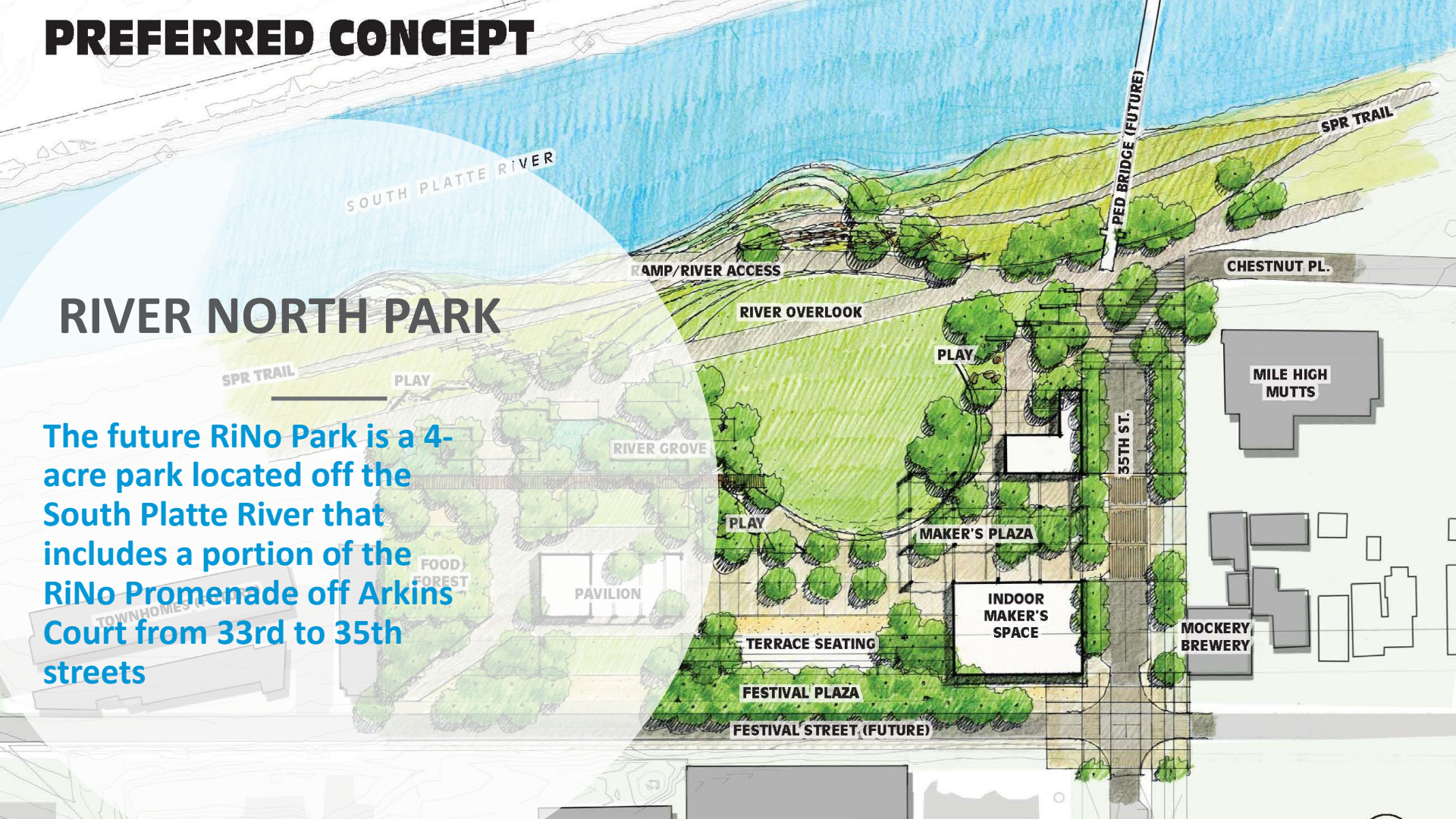
RIVER NORTH PARK



PREFERRED CONCEPT

RIVER NORTH PARK

The future RiNo Park is a 4-acre park located off the South Platte River that includes a portion of the RiNo Promenade off Arkins Court from 33rd to 35th streets



RIVER NORTH PARK: SCHEDULE




100% design completed



Advertise for construction

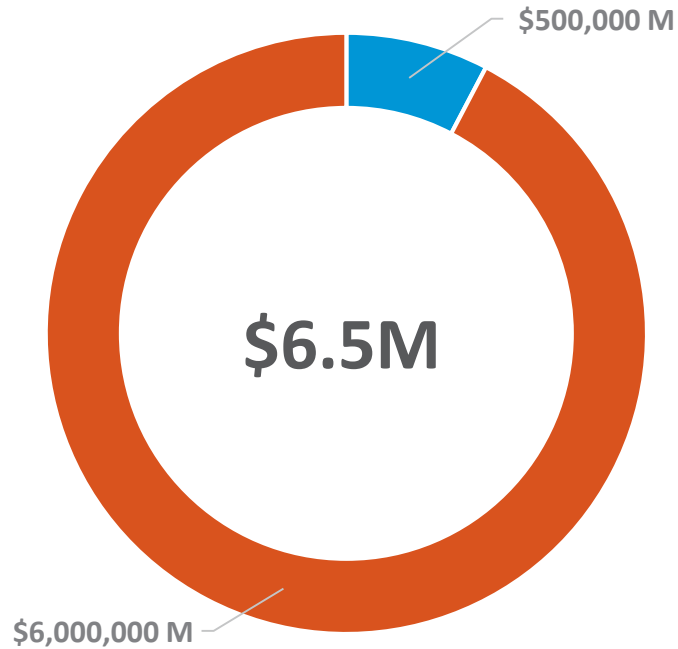


Issue Notice To Proceed (NTP)



Anticipated completion

RIVER NORTH PARK: BUDGET



■ Parks & Rec

■ CIP

47th & YORK BIKE PEDESTRIAN BRIDGE



47th & YORK BIKE PEDESTRIAN BRIDGE

Neighborhood priority to provide safe access across Union Pacific Railroad (UPRR)

Identified as Transformative Project in the Elyria & Swansea Neighborhood Plan (2015)



47th & YORK BIKE PED BRIDGE: SCHEDULE



9/24/2018: Approval from CDOT/FHWA to use federal funding with IC

Integrated contract amendment with Kiewit to be completed

Relocation of Xcel gas regulator begins

Development of community engagement plans begins

Final environmental clearance from CDOT

12/7/2018: 90% design completed. Expected 100% design by 12/31/2018.

12/14/2018: Final public meeting




Xcel gas regulator relocation completed

UPRR Construction & Maintenance Agreement/Public Utilities Commission approval

Construction advertisement / Contractor selection (through IC)



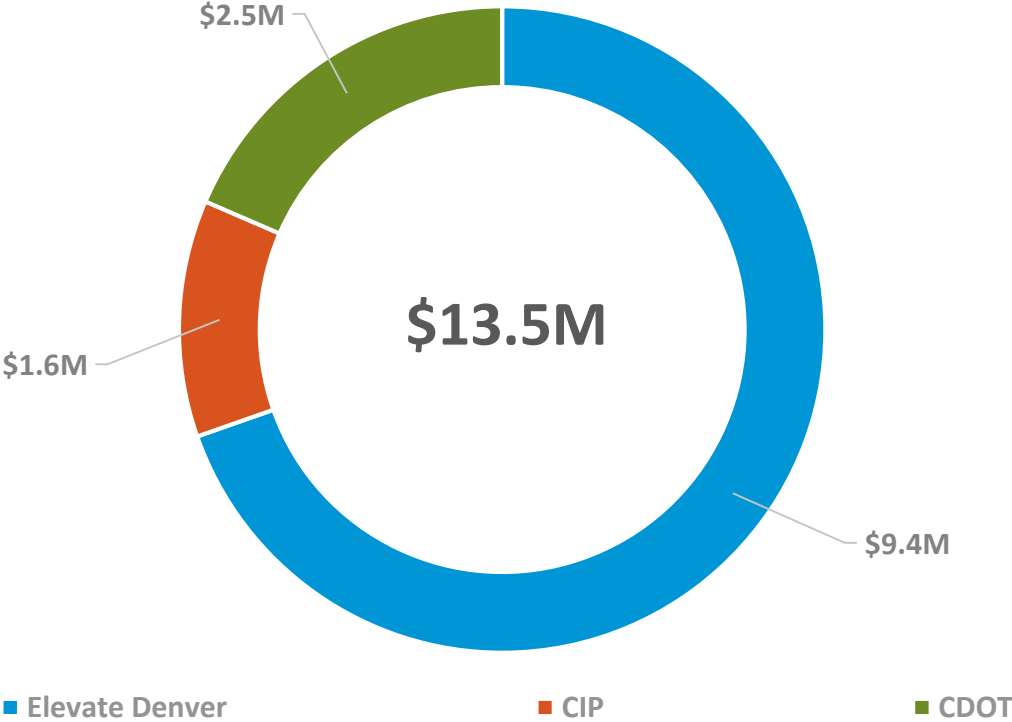
Bridge construction begins



2020 Q1: Bridge substantially complete/open to public

2020: Final acceptance

47th & YORK BIKE PED BRIDGE: BUDGET





THANK YOU!

QUESTIONS?