



TO: City Council
FROM: Edson Ibanez, Associate City Planner
DATE: August 27, 2020
RE: Official Zoning Map Amendment Application #2019I-00151

Staff Report and Recommendation

Based on the criteria for review in the Denver Zoning Code, Staff recommends approval for Application #2019I-000151.

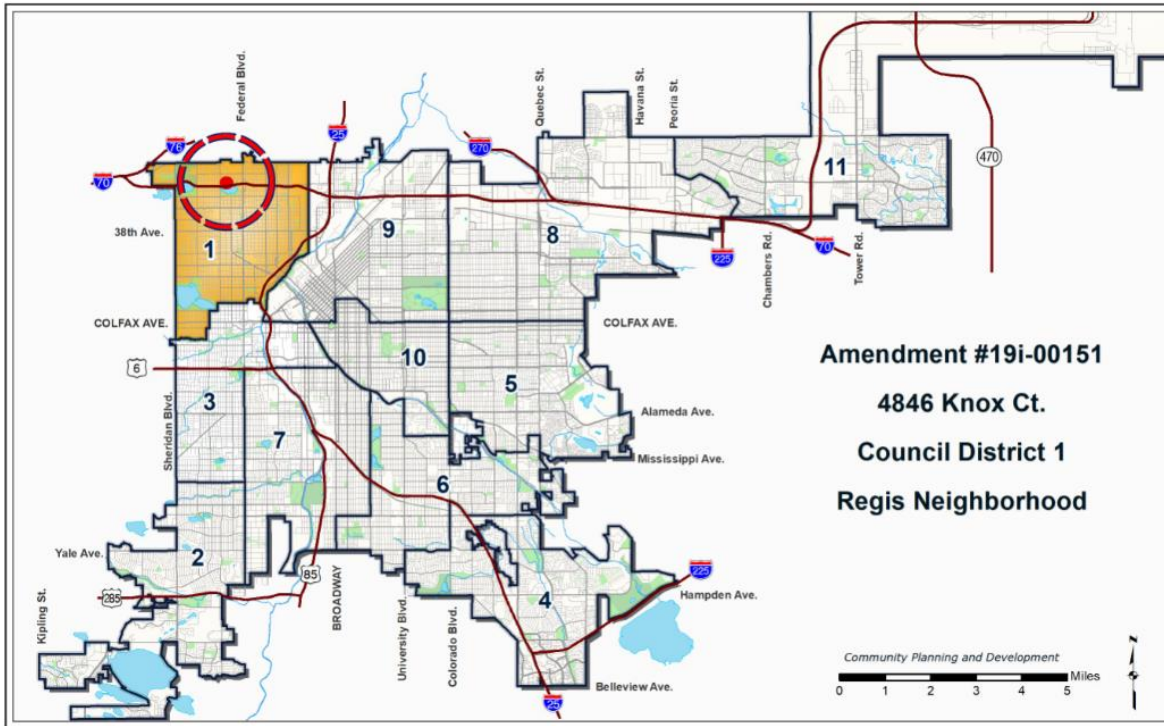
Request for Rezoning

Address:	4846 Knox Ct.
Neighborhood/Council District:	Regis / Council District 1
RNOs:	Berkeley Regis United Neighbors, Berkeley Neighborhood Association, Inter-Neighborhood cooperation (INC)
Area of Property:	6,250 square feet or 0.14 acres
Current Zoning:	U-SU-C
Proposed Zoning:	U-SU-C1
Property Owner(s):	Joshua Day
Owner Representative:	None

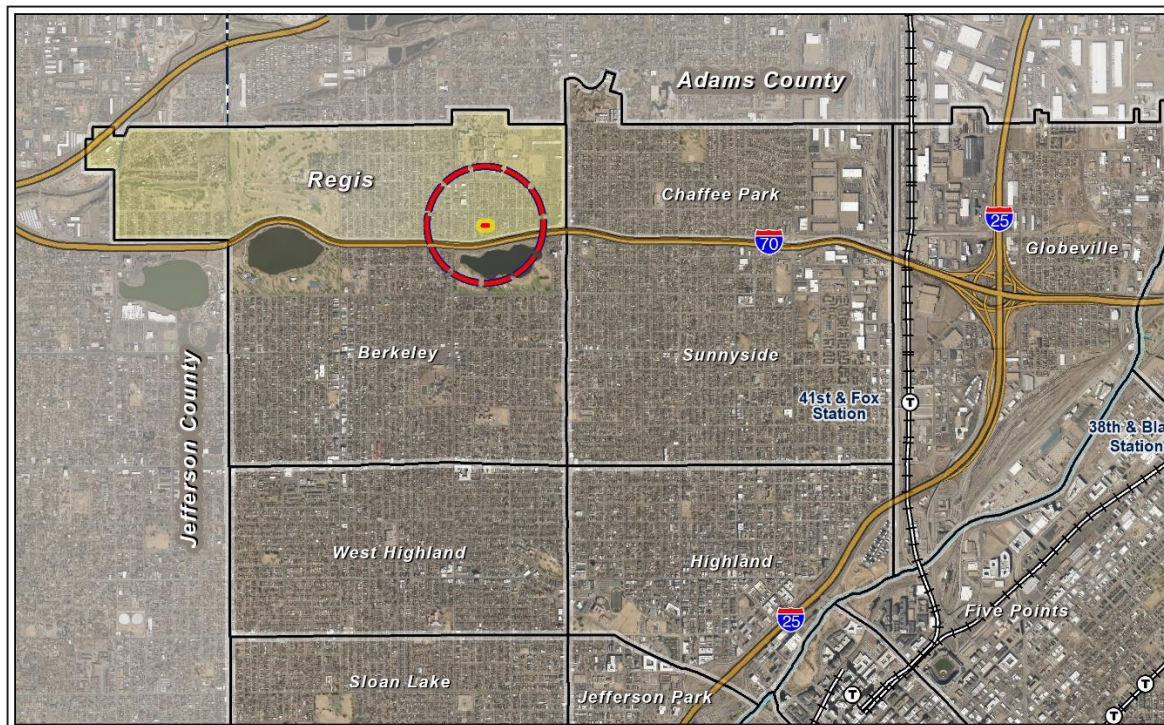
Summary of Rezoning Request

- The subject property contains a single-unit dwelling built in 1922 and is located south from Regis University, between 48th Avenue and 49st Avenue along North Knox Court.
- The property owner is proposing to rezone the property to build an accessory dwelling unit.
- The proposed U-SU-C1, Urban, Single-Unit, C1 (5,500 square feet minimum zone lot size allowing accessory dwelling units (ADUs)) zone district is intended for use in the Urban Neighborhood Context which is characterized by single-unit and two-unit uses. Single-unit residential uses are typically located along local and residential arterial streets and structures are usually the Urban House building form. The maximum height of the Urban House building form is 30 to 35 feet for the front 65% of the zone lot, 17 to 19 feet in the rear 35% of the zone lot. The Detached Accessory Dwelling Unit form can be a maximum height of 24 feet. Further details of the requested zone district can be found in the proposed zone district section of the staff report (below) and in Article 5 of the Denver Zoning Code (DZC).

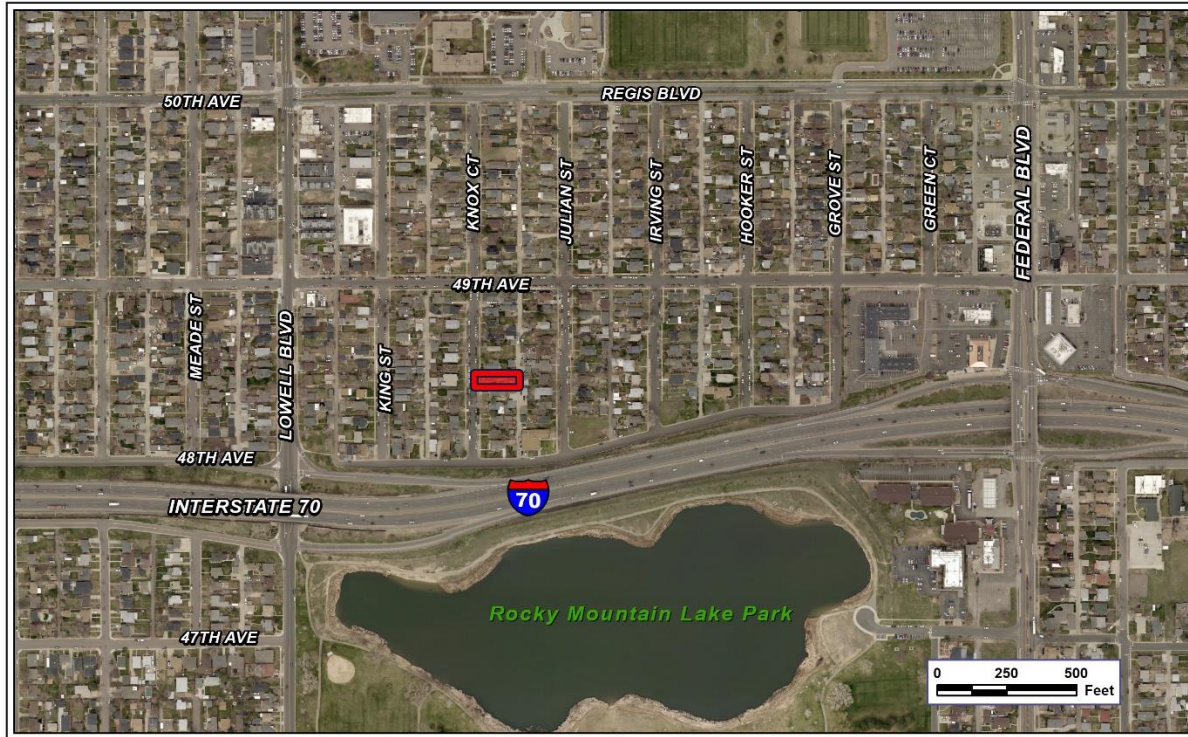
City Location



Neighborhood Location - Regis



1. Existing Context



The subject property is in the Regis statistical neighborhood, which is characterized primarily by single-unit residential uses and then transitioning to more multi-unit uses closer to the mixed-use uses along Lowell Boulevard. Generally, there is a pattern of rectangular blocks in a street grid pattern with alley access. The subject site is one-half block south of 49th Avenue and a half block north of Interstate 70.

The following table summarizes the existing context proximate to the subject site:

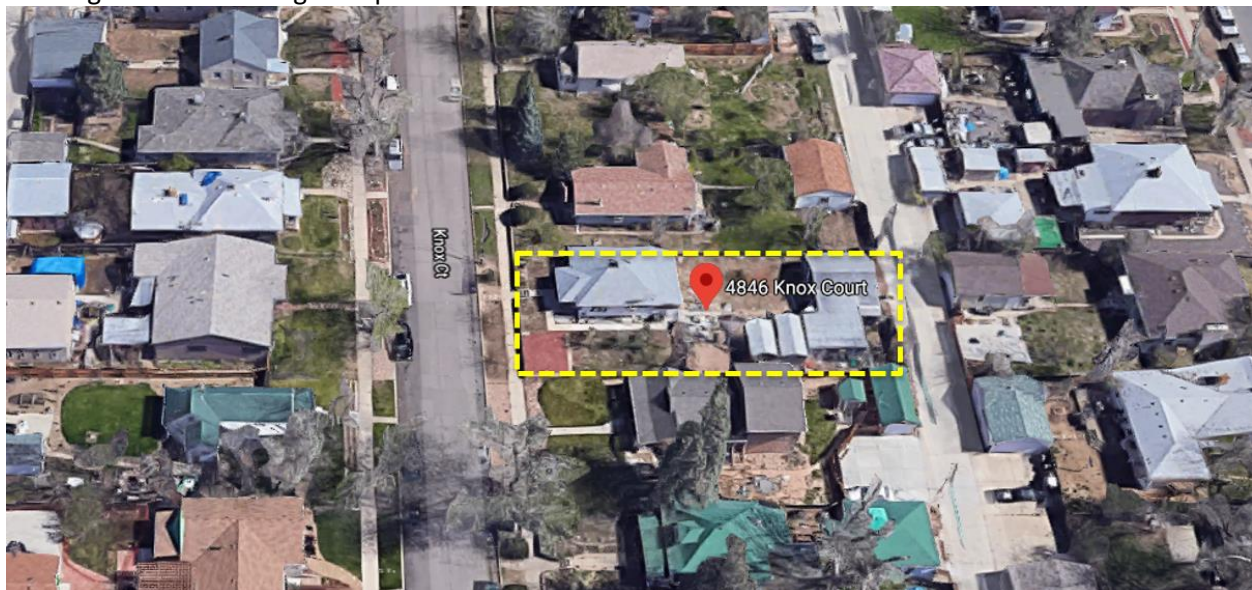
	Existing Zoning	Existing Land Use	Existing Building Form/Scale	Existing Block, Lot, Street Pattern
Site	U-SU-C	Single-unit Residential	1 -story Residence	Generally regular grid of streets. Block sizes and shapes are consistent and rectangular. Detached sidewalks with tree lawns and existing alleys. Garages and on-street vehicle parking.
North	U-SU-C	Single-unit Residential	1-story Residence	
South	U-SU-C	Single-unit Residential	1-story Residence	
East	U-SU-C	Single-unit Residential	1-story Residence	
West	U-SU-C	Single-unit Residential	1-story Residence	

3. Existing Land Use Map



4. Existing Building Form and Scale

All images are from Google Maps.



Aerial view of the site, looking north.




View of property looking east.



View of the property to the north, looking east.



View of the property to the west, looking west.



View of the property to the south, looking east

Proposed Zoning

The U-SU-C1 is a single unit zone district with a minimum zone lot of 5,500 square feet that allows only an Urban House primary building form. A variety of residential and civic uses are permitted as primary uses in the U-SU-C1 district. Compared to the U-SU-C district, U-SU-C1 introduces the accessory dwelling unit use and Detached Accessory Dwelling Unit (DADU) building form. The Detached Accessory Dwelling Unit building form has a maximum height of 1.5 stories or 24 feet. A bulk plane that raises 10 feet vertically from the side interior or side street zone lot line, then slopes 45 degrees also applies to the DADU building form. This form also allows an exemption from the 37.5% building coverage standard allowing the lesser of 50% or 500 square feet. The subject site has a lot size of 6,250 square feet, allowing a maximum building footprint of 864 square feet for the DADU.

The primary building forms allowed in the existing zone district and the proposed zone district are summarized below.

Design Standards	U-SU-C (Existing)	U-SU-C1 (Proposed)
Primary Building Forms Allowed	Urban House	Urban House
Maximum Height in Stories/Feet, Front 65% of Zone Lot*	2.5 stories / 30 feet	2.5 stories / 30 feet
Maximum Height in Stories/Feet, Rear 35% of Zone Lot*	1 story / 17 feet	1 story / 17 feet
DADU Maximum Height in Stories / Feet	DADUs not permitted	1.5 stories / 24 feet
Zone Lot (Min.)	5,500 square feet	5,500 square feet
Minimum Zone Lot Width (Min.)	50 feet	50 feet
Primary Street Block Sensitive Setback Required / If not	Yes / 20 feet	Yes / 20 feet
Side Street Setback (Min.) *	5 feet	5 feet
Side Interior Setback (Min.) *	5 feet	5 feet
Rear Alley / No Alley	12 feet / 20 feet	12 feet / 20 feet
Building Coverage per Zone Lot including all accessory structures (Max.), not including exceptions	37.5 %	37.5%
Detached Accessory Building Forms Allowed	Detached Garage, Other Detached Accessory Structures	Detached Accessory Dwelling Unit, Detached Garage, Other Detached Accessory Structures

*Based on subject property with width of 50 feet

Summary of City Agency Referral Comments

As part of the DZC review process, the rezoning application is referred to potentially affected city agencies and departments for comment. A summary of agency referral responses follows:

Assessor: Approved – No Response.

Asset Management: Approved – No comments.

Denver Public Schools: Approved – No Response.

Department of Public Health and Environment: Approved – See Comments Below

Notes. EQ concurs with the request and is not aware of environmental concerns on this site that should be considered for this rezoning.

General Notes: Most of Colorado is high risk for radon, a naturally occurring radioactive gas. Due to concern for potential radon gas intrusion into buildings, DDPHE suggests installation of a radon mitigation system in structures planned for human occupation or frequent use. It may be more cost effective to install a radon system during new construction rather than after construction is complete. If renovating or demolishing existing structures, there may be a concern of disturbing regulated materials that contain asbestos or lead-based paint. Materials containing asbestos or lead-based paint should be managed in accordance with applicable federal, state and local regulations.

The Denver Air Pollution Control Ordinance (Chapter 4- Denver Revised Municipal Code) specifies that contractors shall take reasonable measures to prevent particulate matter from becoming airborne and to prevent the visible discharge of fugitive particulate emissions beyond the property on which the emissions originate. The measures taken must always be effective in the control of fugitive particulate emissions on the site, including periods of inactivity such as evenings, weekends, and holidays.

Denver's Noise Ordinance (Chapter 36–Noise Control, Denver Revised Municipal Code) identifies allowable levels of noise. Properties undergoing Re-Zoning may change the acoustic environment but must maintain compliance with the Noise Ordinance. Compliance with the Noise Ordinance is based on the status of the receptor property (for example, adjacent Residential receptors), and not the status of the noise-generating property. Violations of the Noise Ordinance commonly result from, but are not limited to, the operation or improper placement of HV/AC units, generators, and loading docks. Construction noise is exempted from the Noise Ordinance during the following hours, 7am–9pm (Mon–Fri) and 8am–5pm (Sat & Sun). Variances for nighttime work are allowed, but the variance approval process requires 2 to 3 months. For variance requests or questions related to the Noise Ordinance, please contact Paul Riedesel, Denver Environmental Health (720-865-5410). Scope & Limitations: DDPHE performed a limited search for information known to DDPHE regarding environmental conditions at the subject site. This review was not intended to conform to ASTM standard practice for Phase I site assessments, nor was it designed to identify all potential environmental conditions. In addition, the review was not intended to assess environmental conditions for any potential right-of-way or easement conveyance process. The City and County of Denver provides no representations or warranties regarding the accuracy, reliability, or completeness of the information provided.

Denver Parks and Recreation: Approved – No Comments

Public Works – R.O.W. - City Surveyor: Approved – See comments Below.
LAND DESCRIPTION:

Lots 13 and 14, Block 83, Berkeley, Except the Rear 8 Feet of said Lots,
City and County of Denver, State of Colorado.

Development Services - Transportation: Approved – No Response

Development Services – Wastewater: Approved – No Response.

Development Services – Project Coordination: Approved – No Comments.

Development Services – Fire Prevention: Approved – No Response.

Public Review Process

	Date
CPD informational notice of receipt of the rezoning application to all affected members of City Council, registered neighborhood organizations, and property owners:	3/27/2020
Property legally posted for a period of 15 days and CPD written notice of the Planning Board public hearing sent to all affected members of City Council, registered neighborhood organizations, and property owners:	6/30/2020
Planning Board public hearing Approved Unanimously	7/15/2020
CPD written notice of the Land Use, Transportation and Infrastructure Committee meeting sent to all affected members of City Council and registered neighborhood organizations, at least ten working days before the meeting:	7/10/2020
Land Use, Transportation and Infrastructure Committee of the City Council:	7/21/2020

Property legally posted for a period of 21 days and CPD notice of the City Council public hearing sent to all affected members of City Council and registered neighborhood organizations:	8/10/2020
City Council Public Hearing:	8/31/2020

- **Registered Neighborhood Organizations (RNOs)**
 - To date, staff has received no comment letters from Registered Neighborhood Organizations.
- **Other Public Comment**
 - To date, staff has received one public comment.

Criteria for Review / Staff Evaluation

The criteria for review of this rezoning application are found in DZC, Sections 12.4.10.7 and 12.4.10.8, as follows:

DZC Section 12.4.10.7

1. Consistency with Adopted Plans
2. Uniformity of District Regulations and Restrictions
3. Public Health, Safety and General Welfare

DZC Section 12.4.10.8

1. Justifying Circumstances
2. Consistency with Neighborhood Context Description, Zone District Purpose and Intent Statements

1. Consistency with Adopted Plans

The following adopted plans apply to this application:

- Denver Comprehensive Plan 2040 (2019)
- Blueprint Denver (2019)
- Housing an Inclusive Denver (2018)

Denver Comprehensive Plan 2040

The proposed rezoning is consistent with many of the adopted *Denver Comprehensive Plan 2040* strategies, including:

- Equitable, Affordable and Inclusive Goal 2, Strategy A – Create a greater mix of housing options in every neighborhood for all individuals and families (p. 28).

U-SU-C1 allows for an additional dwelling unit that is accessory to the primary single-unit dwelling use and introduces a new housing type to a largely single-family neighborhood. Accessory dwelling units

can provide housing for individuals or families with different incomes, ages, and needs compatible with the single-unit homes that currently dominate the Regis neighborhood.

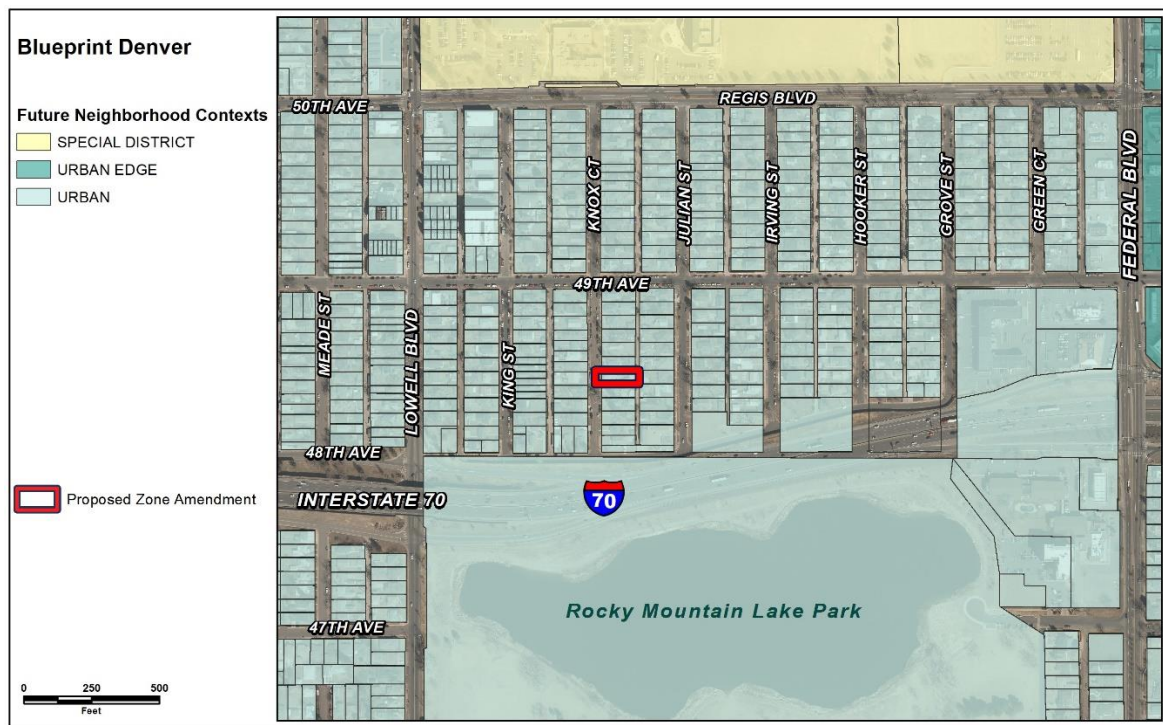
- Environmentally Resilient Goal 8, Strategy A – Promote infill development where infrastructure and services are already in place (p. 54).

The proposed map amendment will allow an additional housing unit on the site of an existing home where infrastructure and services such as water, stormwater, and streets already exist. This allows Denver to grow responsibly and promotes land conservation.

Blueprint Denver

Blueprint Denver was adopted in 2019 as a supplement to *Comprehensive Plan 2040* and establishes an integrated framework for the city’s land use and transportation decisions. *Blueprint Denver* identifies the subject property as part of a Low Residential place within the Urban Neighborhood Context and provides guidance on the future growth strategy for the city.

Blueprint Denver Future Neighborhood Context



In *Blueprint Denver*, future neighborhood contexts are used to help understand differences between land use, built form, and mobility at a high scale, between neighborhoods. The subject site is shown on the context map as Urban neighborhood context, the description of which is used to guide appropriate zone districts (p. 66). The Urban neighborhood context is described as containing “small multi-unit residential and low-intensity mixed-use buildings typically embedded in single-unit and two-unit residential areas” with grid block patterns and alley access (p. 222). U-SU-C1 is a zone district within the

Urban neighborhood context and is “intended to promote and protect residential neighborhoods within the character of the Urban Neighborhood Context” and “the building form standards, design standards and uses work together to promote desirable residential areas” (DZC Section 5.2.2.1). U-SU-C1 is consistent with the Blueprint Denver future neighborhood context of Urban because it will promote the residential character by allowing single-unit residential uses with a low-scale accessory dwelling unit that will be compatible with the existing residential area.

Blueprint Denver Future Places



The subject site is designated within a Low Residential future place type on the *Blueprint Denver* Future Places map. This place type is “predominately single and two-unit uses on smaller lots. Accessory dwelling units and duplexes are appropriate and can be thoughtfully integrated where compatible,” and “building heights are generally up to 2.5 stories in height” (p. 230). The U-SU-C1 is a single unit residential district that allows for an additional dwelling unit accessory to an established single-family home, which is consistent with the Low Residential future place type description. It allows the Urban House building form, which has a maximum height of 2.5 stories, also consistent with the future places map.

Blueprint Denver Street Types

In *Blueprint Denver*, street types work together with the future place to evaluate the appropriateness of the intensity of the adjacent development (p. 67). *Blueprint Denver* classifies Knox Court as a Local or Undesignated street. “Local streets can vary in their land uses and are found in all neighborhood

contexts. They are most often characterized by residential uses” (p. 155). The proposed U-SU-C1 district is consistent with this description because it allows for residential and some civic uses.

Blueprint Denver Growth Strategy



Blueprint Denver’s growth strategy map is a version of the future places map, showing the aspiration for distributing future growth in Denver (p. 51). The subject property is part of the “All other areas of the city” growth area. These areas anticipate experiencing around 20% of new housing growth and 10% of new employment growth by 2040 (p. 51). This growth area is “mostly residential areas with embedded local centers and corridors, take a smaller amount of growth intended to strengthen the existing character of our neighborhoods” (p. 49). The proposed map amendment to U-SU-C1 will allow low-intensity growth to the number of households in this area by allowing an accessory dwelling unit.

Blueprint Denver Strategies

Blueprint Denver provides recommendations related to rezoning to allow for ADUs. Policy 4 Strategy E. says “A citywide approach to enable ADUs is preferred. Until a holistic approach is in place, individual rezonings to enable ADUs in all residential areas, specifically where proximate to transit, are appropriate. Unless there is a neighborhood plan supporting ADUs, rezonings should be small in area in order to minimize impacts to the surrounding residential area” (p. 84). This rezoning to an ADU zone district will have minimal impacts on the surrounding neighborhood and is consistent with *Blueprint* recommendations.

Housing an Inclusive Denver (2018)

Adopted in 2018, *Housing an Inclusive Denver* was not adopted as a supplement to *Denver Comprehensive Plan 2040* but was still adopted by City Council and can be considered relevant to the review criteria for this map amendment. The Plan includes citywide guidance for using *Blueprint Denver* to reduce regulatory barriers to development of accessory dwelling units; however, some of its recommendations can be applied to individual map amendments that propose allowing an accessory dwelling unit. For this case, the following plan goals are applicable:

Legislative and Regulatory Priorities, Recommendation 2: “Expand and strengthen land-use regulations for affordable and mixed-income housing. Through *Blueprint Denver* and supplemental implementation actions such as zoning modifications, the City should support land-use regulations that incentivize affordable and mixed-use housing, including expanding the development of accessory dwelling units.”

Attainable Homeownership, Recommendation 1: “Promote programs that help households maintain their existing homes. The City and its partners should target existing homeowner rehabilitation programs to residents in vulnerable neighborhoods, promote financial literacy education for prospective and existing homeowners, and promote the development of accessory dwelling units as a wealth-building tool for low and moderate-income homeowners.”

The proposed map amendment to U-SU-C1 is consistent with these *Housing an Inclusive Denver* recommendations because it will expand the availability and allow the development of an accessory dwelling unit at this site.

2. Uniformity of District Regulations and Restrictions

The proposed rezoning to U-SU-C1 will result in the uniform application of zone district building form, use and design regulations.

3. Public Health, Safety and General Welfare

The proposed official map amendment furthers the public health, safety, and general welfare of the city through implementation of the city’s adopted land use plan which recommends “the expansion of accessory dwelling units throughout all residential areas” (p. 84). The proposed rezoning would also provide the benefit of an additional housing unit that is compatibly integrated into the surrounding neighborhood.

4. Justifying Circumstance

The application identifies the adoption of *Blueprint Denver* as the Justifying Circumstance under DZC Section 12.4.10.8.A.4, “Since the date of the approval of the existing Zone District, there has been a

change to such as degree that the proposed rezoning is in the public interest. Such a change may include: Changed or changing conditions in a particular area, or in the city generally; or a city adopted plan; or that the city adopted the Denver Zoning Code and the property retained Former Chapter 59 zoning.”

As discussed above, *Blueprint Denver* specifically recommends the city diversify housing choice through the expansion of accessory dwelling units throughout all residential areas. The plan was adopted after the date of approval of the existing zone district. Therefore, this is an appropriate justifying circumstance for the proposed rezoning.

5. Consistency with Neighborhood Context Description, Zone District Purpose and Intent Statements

The requested U-SU-C1 zone district is within the Urban Neighborhood Context. The neighborhood context is “primarily characterized by single-unit and two-unit residential uses” and “single-unit residential structures are typically the Urban House building form” (DZC, Division 5.1). These areas consist of “regular pattern of block shapes” and “a consistent presence of alleys” (DZC, Division 5.1). The Regis neighborhood consists of mostly single and two-unit residential uses in rectangular blocks with alley access. The proposed rezoning to U-SU-C1 is consistent with the neighborhood context description.

The specific intent of the U-SU-C1 zone district is “a single unit district allowing urban houses and detached accessory dwelling units with a minimum zone lot area of 5,500 square feet. Blocks typically have a consistent pattern of 50-foot-wide lots. Setbacks and lot coverage standards accommodate front and side yards similar to U-SU-C but allowing a detached accessory dwelling unit building form in the rear yard” (DZC Section 5.2.2.2.H). The subject site is in an area where Urban houses and 50-foot wide lots are common. The site at 4846 Knox Court is 6,250 square feet with a width of 50 feet. The adopted plan direction recommends allowing detached accessory dwelling units. Therefore, rezoning this site would be consistent with the specific intent of the zone district.

Attachments

1. Application
2. Comment Letter