

REQUEST FOR ORDINANCE TO RELINQUISH AN EASEMENT

TO: Ivone Avila-Ponce, City Attorney's Office

FROM: Matt R. Bryner, PE, Director, Right of Way Services *Matt R. Bryner*
Matt R. Bryner (Oct 14, 2022 11:17 MDT)

PROJECT NO: 2021-RELINQ-0000027

DATE: October 12, 2022

SUBJECT: Request for an Ordinance to relinquish a storm sewer, aboveground water quality ponds, underground detention structure without pump, and storm sewer outlet pipe easements in their entirety established in the Permanent Non-Exclusive Easement Recordation Number 2017037796. Located at 1505 North Hooker Street.

It is requested that the above subject item be placed on the next available Mayor Council Agenda.

This office has investigated the request of Roth Lang Engineering Group, LLC, dated August 19, 2021 on behalf of R Cap Sloan Lake, LLC for the relinquishment of the subject easement(s).

This matter has been coordinated with City Councilperson Torres, District 3; Asset Management; Emergency Management; Community Planning & Development; Development Services; Historic Preservation/Landmark; Denver Water; Denver Fire Department; City Forester; Parks and Recreation; DOTI: DES Transportation & Wastewater, Construction Engineering, Policy and Planning, TES Signing and Striping, Survey, Bridge; Colorado Department of Transportation; Regional Transportation District; Comcast; Metro Wastewater Reclamation District; CenturyLink; and Xcel Energy, all of whom have indicated no objection to the proposed easement relinquishment(s).

As a result of these investigations, it has been determined that there is no objection to relinquishing the subject easement(s).

Therefore, you are requested to initiate Council action to relinquish the easement(s) in the following described area(s):

INSERT PARCEL DESCRIPTION 2021-RELINQ-0000027-001 HERE

A vicinity map of the subject easement area(s) and a copy of the document(s) creating the easement(s) are attached.

MB:bw



DENVER
THE MILE HIGH CITY

cc: City Councilperson & Aides
City Council Staff – Luke Palmisano
Department of Law – Bradley Beck
Department of Law – Deanne Durfee
Department of Law – Maureen McGuire
Department of Law – Martin Plate
DOTI, Manager’s Office – Alba Castro
DOTI, Legislative Services – Jason Gallardo
DOTI, Survey – Paul Rogalla

City and County of Denver Department of Transportation & Infrastructure
Right-of-Way Services | Engineering & Regulatory
201 W Colfax Ave, Dept 507 | Denver, CO 80202
www.denvergov.org/doti
Phone: 720-865-3003

311 | POCKETGOV.COM | DENVERGOV.ORG | DENVER 8 TV

ORDINANCE/RESOLUTION REQUEST

Please email requests to Jason Gallardo
at Jason.Gallardo@denvergov.org by **12:00pm on Monday**. Contact him with questions.

Date of Request: **October 12, 2022**

Please mark one: Bill Request or Resolution Request

1. Type of Request:

- Contract/Grant Agreement Intergovernmental Agreement (IGA) Rezoning/Text Amendment
 Dedication/Vacation Appropriation/Supplemental DRMC Change
 Other: Easement Relinquishment

2. Title: (Start with *approves*, *amends*, *dedicates*, etc., include name of company or contractor and indicate the type of request: grant acceptance, contract execution, contract amendment, municipal code change, supplemental request, etc.)

Request for an Ordinance to relinquish a storm sewer, aboveground water quality ponds, underground detention structure without pump, and storm sewer outlet pipe easements in their entirety established in the Permanent Non-Exclusive Easement Recordation Number 2017037796. Located at 1505 North Hooker Street.

3. Requesting Agency: Department of Transportation and Infrastructure, Engineering and Regulatory

4. Contact Person:

Contact person with knowledge of proposed ordinance/resolution	Contact person to present item at Mayor-Council and Council
Name: Brianne White	Name: Jason Gallardo
Email: Brianne.white@denvergov.org	Email: Jason.Gallardo@denvergov.org

5. General description or background of proposed request. Attach executive summary if more space needed:

Request for an Ordinance to relinquish a storm sewer, aboveground water quality ponds, underground detention structure without pump, and storm sewer outlet pipe easements in their entirety established in the Permanent Non-Exclusive Easement Recordation Number 2017037796. Located at 1505 North Hooker Street.

6. City Attorney assigned to this request (if applicable): Martin Plate

7. City Council District: Councilperson Torres, District 3

8. ****For all contracts, fill out and submit accompanying Key Contract Terms worksheet****

To be completed by Mayor's Legislative Team:

Resolution/Bill Number: _____

Date Entered: _____

Key Contract Terms

Type of Contract: (e.g. Professional Services > \$500K; IGA/Grant Agreement, Sale or Lease of Real Property):

Vendor/Contractor Name:

Contract control number:

Location:

Is this a new contract? Yes No Is this an Amendment? Yes No If yes, how many? _____

Contract Term/Duration (for amended contracts, include existing term dates and amended dates):

Contract Amount (indicate existing amount, amended amount and new contract total):

<i>Current Contract Amount</i> (A)	<i>Additional Funds</i> (B)	<i>Total Contract Amount</i> (A+B)
<i>Current Contract Term</i>	<i>Added Time</i>	<i>New Ending Date</i>

Scope of work:

Was this contractor selected by competitive process?

If not, why not?

Has this contractor provided these services to the City before? Yes No

Source of funds:

Is this contract subject to: W/MBE DBE SBE XO101 ACDBE N/A

WBE/MBE/DBE commitments (construction, design, Airport concession contracts):

Who are the subcontractors to this contract?

To be completed by Mayor's Legislative Team:

Resolution/Bill Number: _____

Date Entered: _____

EASEMENT RELINQUISHMENT EXECUTIVE SUMMARY

Project Title: 2021-RELINQ-0000027 - 1500 N Hooker PNEE Relinquishment

Property Owner: R Cap Sloan Lake, LLC

Description of Proposed Project: Request for an Ordinance to relinquish a storm sewer, aboveground water quality ponds, underground detention structure without pump, and storm sewer outlet pipe easements in their entirety established in the Permanent Non-Exclusive Easement Recordation Number 2017037796. Located at 1505 North Hooker Street.

Background: The existing PNEE easement is no longer needed due to the redevelopment/reconfiguration of the project. A new updated storm detention vault is designed for the project area and therefore a new configuration has been made.

Location Map:



City and County of Denver Department of Transportation & Infrastructure
Right-of-Way Services / Engineering & Regulatory
201 W Colfax Ave, Dept 507 | Denver, CO 80202
www.denvergov.org/dot
Phone: 720-865-3003

Master Project No.:2015PM0000674

PW Project No.: 2016-SSPR-0000184



2017037796

Page: 1 of 8

D \$0.00

EAS

PERMANENT NON-EXCLUSIVE EASEMENT

1505 Hooker Street Denver Colorado 80204

This Permanent Non-Exclusive Easement (“Easement”), made 20th day of February, 2017 between Strasburg Irving Development, LLC whose address is 7600 Landmark Way, Greenwood Village, CO 80111 (“Grantor(s)” or “Owner(s)”) and the CITY AND COUNTY OF DENVER, a home rule city and municipal corporation of the State of Colorado, whose address is 1437 Bannock Street, Denver, Colorado 80202 (“City” or “Grantee”)

For and in consideration of connection to city wastewater facilities and other good and valuable consideration, receipt and sufficiency of which is hereby acknowledged, the Grantor agrees as follows:

1. The Grantor(s) are the owner of the property commonly known and addressed as 1505 Hooker Street, Denver, Colorado 80202 (the “Property”), described in Exhibit A attached hereto and incorporated herein, which will be served by the following privately owned wastewater facilities: **storm sewer, aboveground water quality ponds, underground detention structure without pump and storm sewer outlet pipe** (collectively the “Facilities”).
2. The Grantor(s) are jointly and severally responsible for the maintenance and service of such Facilities to ensure conformance with all applicable plans and standards approved by the City.
3. The Grantor(s) hereby grant(s) and convey(s) a permanent non-exclusive easement to the City under, in, upon, across and over the land described in Exhibit B attached hereto and incorporated herein (“Easement Area”), for the purpose of maintaining, repairing, and servicing the Facilities if required as set forth herein, together with any and all rights of ingress and egress, necessary or convenient to the City to accomplish such purposes.
4. The Grantor(s) shall pay for and be responsible for all costs to construct, reconstruct, repair and maintain the Property, the Easement Area and all Facilities within the Easement Area to ensure conformance with all applicable plans and standards relating to the Facilities approved by the City. The City shall not be responsible for any construction, repairs, maintenance, cleaning, snow removal or any other services on the Property, within the Easement Area or of the Facilities.

5. If, in the sole opinion of the City's Manager of Public Works, Facilities are not properly maintained, constructed, repaired, or serviced by Grantor(s), the City shall give notice to the Grantor(s) and if maintenance, construction, repairs, servicing, or corrections are not made within the time designated in such notice, the City is authorized, but not required, to make or have made maintenance, construction, repairs, servicing or corrections. If the City performs such maintenance, construction, repair, servicing or correction, the City shall charge and collect the cost thereof from the Grantor(s). However, in cases of emergency, as solely determined by the City's Manager of Public Works, the City may choose to make immediate maintenance, servicing, repairs or corrections and to collect the cost thereof from the Grantor(s) without notice.

6. The Grantor(s) shall in no way consider or hold the City or its personnel liable for trespass in the performance of any of the maintenance, construction, repairing, servicing, correcting or other activities referred to herein. Grantor(s) hereby agree to defend, indemnify, reimburse and hold harmless City, its appointed and elected officials, agents and employees for, from and against all liabilities, claims, judgments, suits or demands for damages to persons or property arising out of, resulting from, or relating to the work performed under this Easement ("Claims"), unless such Claims have been specifically determined by the trier of fact to be the sole negligence or willful misconduct of the City. This indemnity shall be interpreted in the broadest possible manner to indemnify City for any acts or omissions either passive or active, irrespective of fault, including City's concurrent negligence whether active or passive, except for the sole negligence or willful misconduct of City. Grantor(s) duty to defend and indemnify City shall arise at the time written notice of the Claim is first provided to City regardless of whether claimant has filed suit on the Claim. Grantor(s) duty to defend and indemnify City shall arise even if City is the only party sued by claimant and/or claimant alleges that City's negligence or willful misconduct was the sole cause of claimant's damages. Grantor(s) will defend any and all Claims which may be brought or threatened against City and will pay on behalf of City any expenses incurred by reason of such Claims including, but not limited to, court costs and attorney fees incurred in defending and investigating such Claims or seeking to enforce this indemnity obligation. Such payments on behalf of City shall be in addition to any other legal remedies available to City and shall not be considered City's exclusive remedy. This defense and indemnification obligation shall survive the termination of this Easement.

7. If the Grantor(s) form an Owners Association to hold title to and/or administer the use, construction, repair, servicing and maintenance of the Facilities, the declaration or any similar instrument for any such Owners Association shall clearly state that the Owners Association has joint and several financial responsibility for the maintenance and repair of such Facilities, and the indemnity provisions of this Easement.

8. This Easement shall run with the land and shall be binding upon, jointly and severally, and shall inure to the benefit of, the parties hereto, their heirs, successors, or assigns.

9. This Permanent Non-Exclusive Easement shall be recorded in the Denver County real property records.

10. Notices required hereunder shall be in writing and shall be personally delivered or mailed by registered and certified United States mail, postage prepaid, return receipt requested to the following address, or at such other addresses that may be specified in writing:

If to City: Manager of Public Works
 201 W. Colfax, Department 608
 Denver, CO 80202

If to Grantor(s):

11. All obligations of the City pursuant to this Easement, if any, are subject to prior appropriation of monies expressly made by the City Council for the purposes of this Easement and paid into the Treasury of the City.

[Signatures follow on next page.]

IN WITNESS WHEREOF, the Grantor(s) hereto have executed this Permanent Non-Exclusive Easement as of the day and year first above written.

GRANTOR(S): Strasburg Irving Development, LLC

BY: *M* president
Person(s) and Title(s)

Mauricio Waintrub, President
Printed Name(s)

STATE OF Colorado)

_____) ss

COUNTY OF Arapahoe)

The foregoing instrument was acknowledged before me this 14th day of March, 2017, by MAU/W as Mauricio Waintrub for Strasburg Irving Development, LLC, as the Grantor(s).

Witness my hand and official seal.

My commission expires: May 2, 2017

Margarita J. Matthews
Notary Public



Address

"EXHIBIT A"
A PORTION OF
BLOCK 34, CHELTENHAM HEIGHTS
SITUATE
IN THE SW 1/4 OF SECTION 32, T.3.S., R.68.W. OF THE SIXTH P.M.
CITY & COUNTY OF DENVER, STATE OF COLORADO

2015-PROJ/MSTR-0000574-PNEE

PROPERTY DESCRIPTION:

PROPERTY DESCRIPTION: THAT PART OF BLOCK 34, RESUBDIVISION OF BLOCKS 2, 6, 8, 23, 29 AND 34, CHELTENHAM HEIGHTS, ACCORDING TO THE RECORDED PLAT THEREOF, TOGETHER WITH A PART OF VACATED HOOKER STREET AS VACATED BY ORDINANCE NO. 473 RECORDED JANUARY 14, 1964 IN BOOK 9167 AT PAGE 525, AND TOGETHER WITH A PART OF THE VACATED EAST-WEST ALLEY IN SAID BLOCK 34 AS VACATED BY ORDINANCE NO. 474 RECORDED JANUARY 14, 1964 IN BOOK 9167 AT PAGE 528, DESCRIBED AS FOLLOWS:
 BEGINNING AT A POINT ON THE WEST LINE OF HOOKER STREET AND THE EAST LINE OF LOT 9 IN SAID BLOCK 34 A DISTANCE OF 94.20 FEET NORTH OF THE SOUTHEAST CORNER OF SAID LOT 9; THENCE SOUTHEASTERLY AND EASTERLY ON A CURVE CONCAVE TO THE NORTH AND HAVING A RADIUS OF 50 FEET TO A POINT ON THE EAST LINE OF HOOKER STREET, SAID POINT BEING 54.20 FEET NORTH OF THE SOUTHWEST CORNER OF LOT 22, BLOCK 35, PLAT OF THE RE-SUBDIVISION OF BLOCK NO. 35, CHELTENHAM HEIGHTS; THENCE SOUTH ALONG THE EAST LINE OF HOOKER STREET AND THE WEST LINE OF SAID LOT 22, A DISTANCE OF 34.20 FEET TO A POINT 20 FEET NORTH OF THE SOUTHWEST CORNER OF SAID LOT 22; THENCE WEST ALONG THE NORTH LINE OF WEST COLFAX AVENUE AS ESTABLISHED BY ORDINANCE NO. 156, SERIES OF 1964 (SAID LINE BEING 20 FEET NORTH OF AND PARALLEL WITH THE SOUTH LINE OF SAID BLOCK 34 AND SAID SOUTH LINE EXTENDED EASTERLY), A DISTANCE OF 434.88 FEET TO A POINT 5 FEET EAST OF THE WEST LINE OF LOT 22 IN SAID BLOCK 34, SAID POINT BEING ON THE EAST LINE OF IRVING STREET AS ESTABLISHED BY ORDINANCE NO. 152, SERIES OF 1964; THENCE NORTHWESTERLY ALONG IRVING STREET TO A POINT 35 FEET NORTH OF THE SOUTHWEST CORNER OF SAID LOT 22; THENCE NORTH ALONG THE EAST LINE OF IRVING STREET AND THE WEST LINE OF SAID LOT 22, A DISTANCE OF 85.03 FEET TO A POINT 10 FEET SOUTH OF THE NORTHWEST CORNER OF SAID LOT 22, SAID POINT BEING ON THE SOUTH LINE OF THE ALLEY ESTABLISHED BY ORDINANCE NO. 153, SERIES OF 1964; THENCE EAST ALONG THE SOUTH OF SAID ALLEY, A DISTANCE OF 149.96 FEET TO A POINT 20 FEET EAST OF THE WEST LINE OF LOT 17 IN SAID BLOCK 34; THENCE NORTH ON A LINE PARALLEL WITH THE WEST LINE OF SAID LOT 17 AND SAID LINE EXTENDED, A DISTANCE OF 20 FEET TO THE SOUTH LINE OF LOT 34 IN SAID BLOCK 34; THENCE TO A POINT ON THE SOUTH LINE OF SAID LOT 34 WHICH IS 10 FEET EAST OF THE WEST LINE OF SAID LOT 34 EXTENDED SOUTHERLY; THENCE NORTH ON A LINE 10 FEET EAST OF AND PARALLEL WITH THE WEST LINE OF SAID LOT 34 AND SAID WEST LINE EXTENDED SOUTHERLY, A DISTANCE OF 50.02 FEET TO A POINT 10 FEET SOUTH OF THE NORTH LINE OF SAID LOT 34; THENCE EAST ON A LINE 10 FEET SOUTH OF AND PARALLEL WITH THE NORTH LINE OF SAID LOT 34, A DISTANCE OF 59.98 FEET TO A POINT 10 FEET WEST OF THE EAST LINE OF SAID LOT; THENCE SOUTH ON A LINE 10 FEET WEST OF AND PARALLEL WITH THE EAST LINE OF SAID LOT 34 AND SAID EAST LINE EXTENDED SOUTHERLY, A DISTANCE OF 50.02 FEET TO THE SOUTH LINE OF SAID LOT; THENCE TO A POINT OF INTERSECTION OF THE SOUTH LINE OF SAID LOT 34 WITH THE NORTHERLY EXTENSION OF A LINE WHICH IS 20 FEET WEST OF AND PARALLEL WITH THE EAST LINE OF LOT 14 IN SAID BLOCK 34; THENCE SOUTH ALONG THE LAST DESCRIBED PARALLEL LINE A DISTANCE OF 20 FEET TO A POINT 10 FEET SOUTH OF THE NORTH LINE OF SAID LOT 14, SAID POINT BEING ON THE SOUTH LINE OF THE ALLEY ESTABLISHED BY ORDINANCE NO. 153, SERIES OF 1964; THENCE EAST ALONG THE SOUTH LINE OF SAID ALLEY A DISTANCE OF 149.96 FEET TO THE EAST LINE OF SAID LOT 9; THENCE SOUTH ALONG THE EAST LINE OF SAID LOT 9, A DISTANCE OF 25.96 FEET TO THE POINT OF BEGINNING, CITY AND COUNTY OF DENVER, STATE OF COLORADO. CONTAINING AN AREA OF 42,459 SQ. FT., +/-.

NOTES:


BASIS OF BEARINGS: A RECORD BEARING OF N00°00'44"E FOR THE RANGE LINE 19 FEET EASTERLY OF THE WESTERLY RIGHT-OF-WAY OF IRVING STREET, MONUMENTED AS SHOWN HEREON.

LINEAL UNITS: U.S. SURVEY FEET.

SURVEYOR'S STATEMENT:

I, BRADLEY D. PETERSON, A PROFESSIONAL LAND SURVEYOR REGISTERED IN THE STATE OF COLORADO, DO HEREBY STATE THAT THIS "DESCRIPTION" AND THE 13 FEBRUARY 2016 "LAND SURVEY PLAT" ON WHICH IT IS BASED WERE GENERATED BY ME AND ARE CORRECT TO THE BEST OF MY PROFESSIONAL KNOWLEDGE, BELIEF AND OPINION.

Bradley D. Peterson
 BRADLEY D. PETERSON, P.L.S. NO. 28860
 FOR & ON BEHALF OF TRISTATE SURVEYING, INC.



TRISTATE SURVEYING, INC.
 Bradley D. Peterson, PLS

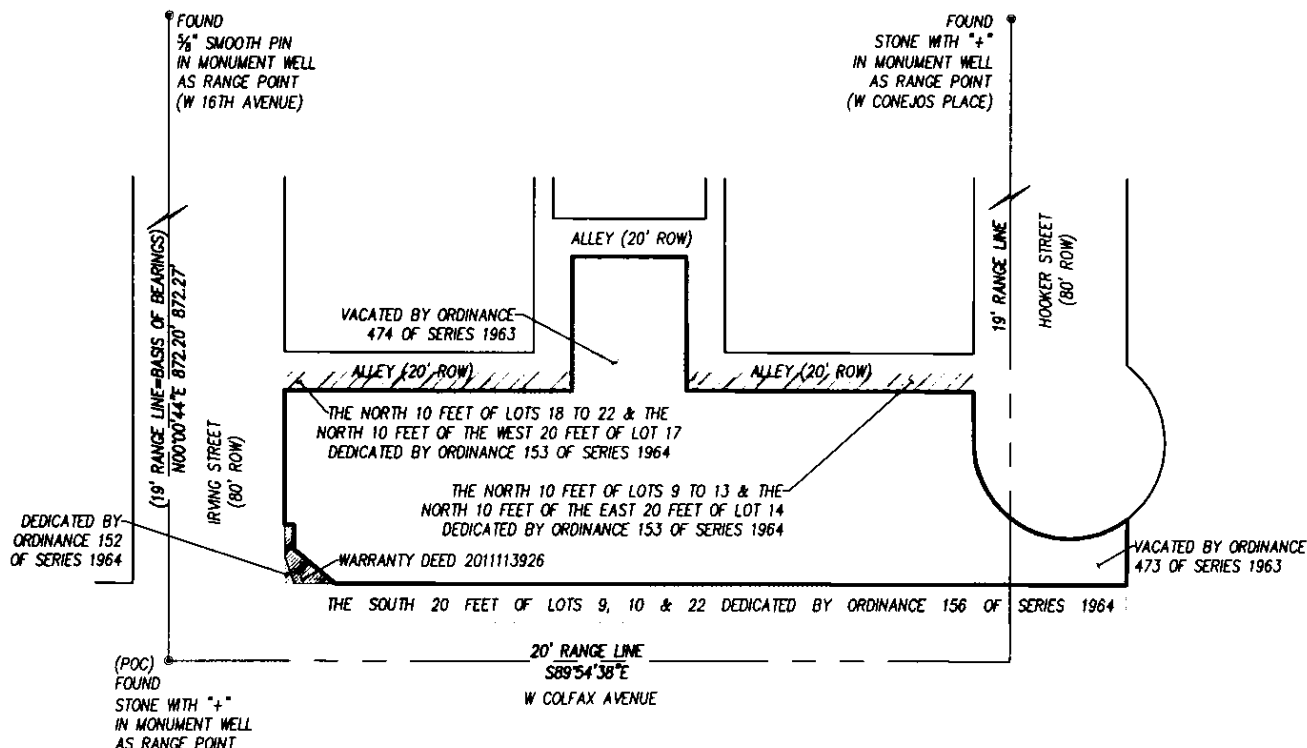
7371 S. DELAWARE STREET PH: 303-995-9072
 LITTLETON, CO 80120 FX: 303-703-3830
 brad@tristatesurveying.com

DRAWN BY: BDP	DATE: 02 MAR 17
CHECKED BY: JLT	201600_EXH A
JOB NO.: 201600	DRAWING NO.: SHEET 2 OF 2

NOTICE 13-89 165(j)(6) ACCORDING TO COLORADO LAW, YOU MUST COMMENCE ANY LEGAL ACTION BASED UPON ANY DEFECT IN THIS SURVEY WITHIN THREE YEARS AFTER YOU FIRST DISCOVER SUCH DEFECT. IN NO EVENT MAY ANY ACTION BASED UPON ANY DEFECT IN THIS SURVEY BE COMMENCED MORE THAN TEN YEARS FROM THE DATE OF CERTIFICATION SHOWN HEREON.

2015-PROJMSTR-0000574-PNEE

**"EXHIBIT A"
PROPERTY
A PORTION OF
BLOCK 34, CHELTENHAM HEIGHTS
SITUATE
IN THE SW 1/4 OF SECTION 32, T.3.S., R.68.W. OF THE SIXTH P.M.
CITY & COUNTY OF DENVER, STATE OF COLORADO**



NOTES:

BASIS OF BEARINGS: A RECORD BEARING OF N00°00'44"E FOR THE RANGE LINE 19 FEET EASTERLY OF THE WESTERLY RIGHT-OF-WAY OF IRVING STREET, MONUMENTED AS SHOWN HEREON.

LINEAL UNITS: U.S. SURVEY FEET.

SURVEYOR'S STATEMENT:

I, BRADLEY D. PETERSON, A PROFESSIONAL LAND SURVEYOR REGISTERED IN THE STATE OF COLORADO, DO HEREBY STATE THAT THIS "EXHIBIT" AND THE 13 FEBRUARY 2016 "LAND SURVEY PLAT" ON WHICH IT IS BASED WERE GENERATED BY ME AND ARE CORRECT TO THE BEST OF MY PROFESSIONAL KNOWLEDGE, BELIEF AND OPINION.

Bradley D. Peterson
 BRADLEY D. PETERSON, P.L.S. NO. 28660
 FOR & ON BEHALF OF TRISTATE SURVEYING, INC.
 09 MARCH 17 28660
 DATE

SCALE: 1"=100'



NOTICE 13-80-105(3)(a) ACCORDING TO COLORADO LAW, YOU MUST COMMENCE ANY LEGAL ACTION BASED UPON ANY DEFECT IN THIS SURVEY WITHIN THREE YEARS AFTER YOU FIRST DISCOVER SUCH DEFECT. IN NO EVENT MAY ANY ACTION BASED UPON ANY DEFECT IN THIS SURVEY BE COMMENCED MORE THAN TEN YEARS FROM THE DATE OF CERTIFICATION SHOWN HEREON.

TRISTATE SURVEYING, INC.
 Bradley D. Peterson, PLS

CO NE
KS

7371 S. DELAWARE STREET PH: 303-995-9072
 LITTLETON, CO 80120 FX: 303-703-3830
 brad@tristatesurveying.com

DRAWN BY: BDP	DATE: 08 MAR 17
CHECKED BY: JLT	201600_EXH A DRAWING NO.:
JOB NO.: 201600	SHEET 1 of 2

"EXHIBIT B"
PERMANENT NON-EXCLUSIVE EASEMENT
A PORTION OF
BLOCK 34, CHELTENHAM HEIGHTS
SITUATE
IN THE SW 1/4 OF SECTION 32, T.3.S., R.68.W. OF THE SIXTH P.M.
CITY & COUNTY OF DENVER, STATE OF COLORADO

2015-PROJMSTR-000674-PNEE

EASEMENT DESCRIPTION:

THAT PART OF BLOCK 34, RESUBDIVISION OF BLOCKS 2, 6, 8, 23, 29 AND 34, CHELTENHAM HEIGHTS, ACCORDING TO THE RECORDED PLAT THEREOF, TOGETHER WITH A PART OF VACATED HOOKER STREET AS VACATED BY ORDINANCE NO. 473 RECORDED JANUARY 14, 1964 IN BOOK 9167 AT PAGE 525, AND TOGETHER WITH A PART OF THE VACATED EAST-WEST ALLEY IN SAID BLOCK 34 AS VACATED BY ORDINANCE NO. 474 RECORDED JANUARY 14, 1964 IN BOOK 9167 AT PAGE 528, DESCRIBED AS FOLLOWS:
 COMMENCING AT THE FOUND STONE WITH "+" IN MONUMENT WELL AS RANGE POINT AT THE INTERSECTION OF THE RANGE LINES IN W COLFAX AVENUE & IRVING STREET; THENCE N83°32'21"E, A DISTANCE OF 350.64 FEET TO A POINT ON THE SOUTHERLY LINE OF THE SUBJECT PROPERTY; THENCE N00°00'00"E, DEPARTING SAID LINE, A DISTANCE OF 49.11 FEET; THENCE N90°00'00"E, A DISTANCE OF 24.82 FEET; THENCE N45°05'22"E, A DISTANCE OF 43.96 FEET; THENCE S89°56'04"E, A DISTANCE OF 16.75 FEET TO A POINT ON THE EASTERLY LINE OF THE SUBJECT PROPERTY; THENCE 68.57 FEET, ALONG THE SOUTHWESTERLY RIGHT-OF-WAY LINE OF HOOKER STREET, BEING THE ARC OF A 50.00 FOOT RADIUS CURVE TO THE LEFT, SUBTENDED BY A CENTRAL ANGLE OF 78°34'26" & WHOSE LONG CHORD BEARS S39°00'32"E, A DISTANCE OF 63.32 FEET; THENCE S00°00'00"E, DEPARTING SAID RIGHT-OF-WAY, A DISTANCE OF 25.04 FEET TO A POINT ON THE SOUTHERLY LINE OF THE SUBJECT PROPERTY; THENCE N89°54'38"W, ALONG THE NORTHERLY RIGHT-OF-WAY LINE OF W COLFAX AVENUE, A DISTANCE OF 112.60 FEET TO THE POINT OF BEGINNING, CITY AND COUNTY OF DENVER, STATE OF COLORADO. CONTAINING AN AREA OF 6,069 SQ. FT., +/-.

NOTES:

BASIS OF BEARINGS: A RECORD BEARING OF N00°00'44"E FOR THE RANGE LINE 19 FEET EASTERLY OF THE WESTERLY RIGHT-OF-WAY OF IRVING STREET, MONUMENTED AS SHOWN HEREON.


LINEAL UNITS: U.S. SURVEY FEET.

SURVEYOR'S STATEMENT:

I, BRADLEY D. PETERSON, A PROFESSIONAL LAND SURVEYOR REGISTERED IN THE STATE OF COLORADO, DO HEREBY STATE THAT THIS "DESCRIPTION" AND THE 13 FEBRUARY 2016 "LAND SURVEY PLAT" ON WHICH IT IS BASED WERE GENERATED BY ME AND ARE CORRECT TO THE BEST OF MY PROFESSIONAL KNOWLEDGE, BELIEF AND OPINION.

Bradley D. Peterson
 BRADLEY D. PETERSON, P.L.S. NO. 28660
 FOR & ON BEHALF OF TRISTATE SURVEYING, INC.

19 MARCH 17
 DATE



TRISTATE SURVEYING, INC.
 Bradley D. Peterson, PLS

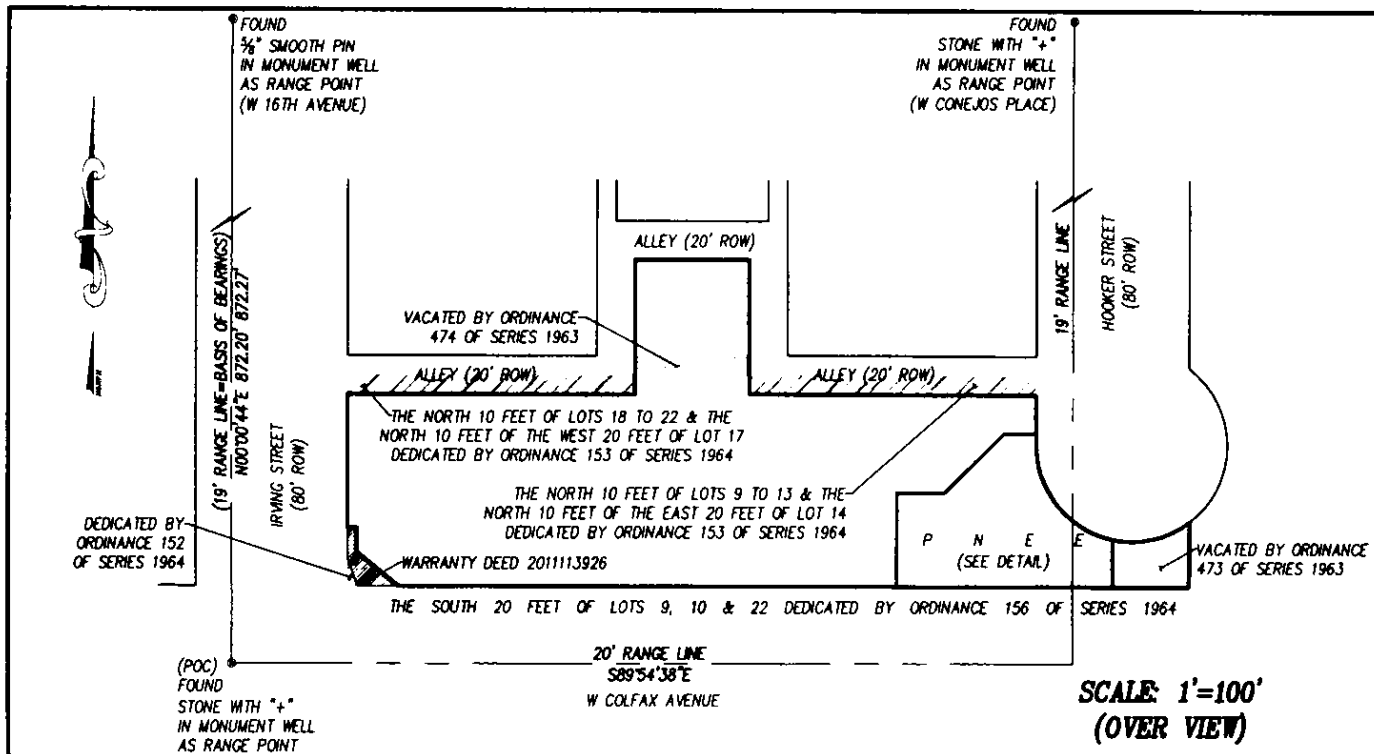
7371 S. DELAWARE STREET PH: 303-995-9072
 LITTLETON, CO 80120 FX: 303-703-3830
 brad@tristatesurveying.com

DRAWN BY:	BDP	DATE:	02 MAR 17
CHECKED BY:	JLT	201600_EXH B	
JOB NO.:	201600	SHEET	2 of 2

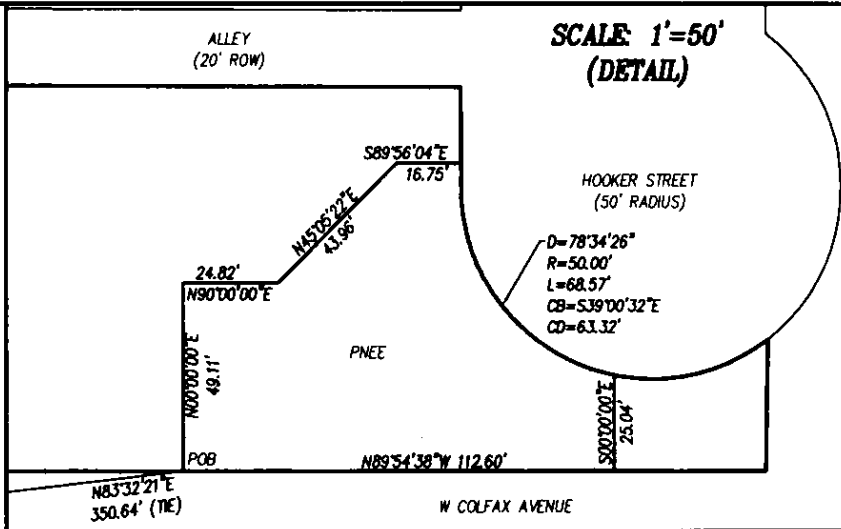
NOTICE 13-89 105(3)(a): ACCORDING TO COLORADO LAW, YOU MUST COMMENCE ANY LEGAL ACTION BASED UPON ANY DEFECT IN THIS SURVEY WITHIN THREE YEARS AFTER YOU FIRST DISCOVER SUCH DEFECT. IN NO EVENT MAY ANY ACTION BASED UPON ANY DEFECT IN THIS SURVEY BE COMMENCED MORE THAN TEN YEARS FROM THE DATE OF CERTIFICATION SHOWN HEREON.

"EXHIBIT B"
PERMANENT NON-EXCLUSIVE EASEMENT
A PORTION OF
BLOCK 34, CHELTENHAM HEIGHTS
SITUATE
IN THE SW 1/4 OF SECTION 32, T.3.S., R.68.W. OF THE SIXTH P.M.
CITY & COUNTY OF DENVER, STATE OF COLORADO

2015-PROJ.ASTR-0000674-PNEE



SCALE: 1'=100'
(OVER VIEW)



SCALE: 1'=50'
(DETAIL)

NOTES:

BASIS OF BEARINGS: A RECORD BEARING OF N00°00'44"E FOR THE RANGE LINE 19 FEET EASTERLY OF THE WESTERLY RIGHT-OF-WAY OF IRVING STREET, MONUMENTED AS SHOWN HEREON.

LINEAL UNITS: U.S. SURVEY FEET.

SURVEYOR'S STATEMENT:

I, BRADLEY D. PETERSON, A PROFESSIONAL LAND SURVEYOR REGISTERED IN THE STATE OF COLORADO, DO HEREBY STATE THAT THIS "EXHIBIT" AND THE 13 FEBRUARY 2016 "LAND SURVEY PLAT" ON WHICH IT IS BASED WERE GENERATED BY ME AND ARE CORRECT TO THE BEST OF MY PROFESSIONAL KNOWLEDGE, BELIEF AND OPINION.

Bradley D. Peterson
 BRADLEY D. PETERSON, P.L.S. NO. 28860
 FOR & ON BEHALF OF TRISTATE SURVEYING, INC.

11 MARCH 17
DATE

TRISTATE SURVEYING, INC.
 Bradley D. Peterson, PLS

7371 S. DELAWARE STREET PH: 303-995-9072
 LITTLETON, CO 80120 FX: 303-703-3836
 brad@tristatesurveying.com

DRAWN BY: BDP	DATE: 08 MAR 17
CHECKED BY: JLT	201600_EXH B
JOB NO.: 201600	DRAWING NO.: SHEET 1 OF 2

NOTICE: 13-80 155(1)(b) ACCORDING TO COLORADO LAW, YOU MUST COMMENT ANY LEGAL ACTION BASED UPON ANY DEFECT IN THIS SURVEY WITHIN THREE YEARS AFTER YOU FIRST DISCOVER SUCH DEFECT. IN NO EVENT MAY ANY ACTION BASED UPON ANY DEFECT IN THIS SURVEY BE COMMENCED MORE THAN TEN YEARS FROM THE DATE OF CERTIFICATION SHOWN HEREON.