

**BY AUTHORITY**

ORDINANCE NO.  
SERIES OF 2022

COUNCIL BILL NO. CB22-1222  
COMMITTEE OF REFERENCE:  
Land Use, Transportation & Infrastructure

**A BILL**

**For an ordinance assessing the annual costs of the continuing care, operation, repair, maintenance and replacement of the South Broadway Streetscape (Wesley Avenue to Yale Avenue) Local Maintenance District upon the real property, exclusive of improvements thereon, benefited.**

**BE IT ENACTED BY THE COUNCIL OF THE CITY AND COUNTY OF DENVER:**

**Section 1.** Upon consideration of the recommendation of the Executive Director of the Department of Transportation and Infrastructure that an ordinance be enacted for the purpose of assessing the annual costs of the continuing care, operation, repair, maintenance and replacement of the South Broadway Streetscape (Wesley Avenue to Yale Avenue) Local Maintenance District (“South Broadway Streetscape (Wesley Avenue to Yale Avenue)”), for the upcoming year, upon the real property, exclusive of improvements thereon, benefited the Council finds, as follows:

(a) A local maintenance district providing for the continuing care, operation, repair, maintenance and replacement of the South Broadway Streetscape (Wesley Avenue to Yale Avenue), was created by Ordinance No. 145, Series of 2010;

(b) The annual cost of the continuing care, operation, repair, maintenance and replacement of the South Broadway Streetscape (Wesley Avenue to Yale Avenue) is \$44,970.00, which amount the Executive Director of the Department of Transportation and Infrastructure has the authority to expend for the purposes stated herein;

(c) The Executive Director of the Department of Transportation and Infrastructure has complied with all provisions of law relating to the publishing of notice to the owners of real properties to be assessed and to all persons interested generally, and the Council sitting as a Board of Equalization has heard and determined all written complaints and objections, if any, filed with the Executive Director of the Department of Transportation and Infrastructure; and

(d) The real property within the South Broadway Streetscape (Wesley Avenue to Yale Avenue) will be benefited in an amount equal to or in excess of the amount to be assessed against said property because of the continuing care, operation, repair, maintenance and replacement of said South Broadway Streetscape (Wesley Avenue to Yale Avenue).

1           **Section 2.** The annual cost of the continuing care, operation, repair, maintenance and  
2 replacement of the South Broadway Streetscape (Wesley Avenue to Yale Avenue) to be assessed  
3 against the real properties, exclusive of improvements thereon, benefited are hereby approved.

4           **Section 3.** The annual costs of the continuing care, operation, repair, maintenance and  
5 replacement of the South Broadway Streetscape (Wesley Avenue to Yale Avenue) in the amount of  
6 \$44,970.00 are hereby assessed against the real properties, exclusive of improvements thereon,  
7 within said local maintenance district as follows:

8 NOTE: Where a series of lots is followed by “inclusive”, the amount appearing after the series shall  
9 be the total for all lots in the series. Where a series of lots is not followed by “inclusive”, the amount  
10 appearing after such series shall be the assessment for each lot in the series.

11  
12 BREENLOW SUBDIVISION OF SOUTH DENVER  
13 BLOCK 9

14	Lots 25-28, inclusive	\$1,250.06
15	Lot 29 & southerly 1/2 of Lot 30, inclusive	\$468.77
16	Lot 31 and northerly 1/2 of Lot 30, inclusive	\$468.77
17	Lots 32-33, inclusive	\$625.03
18	Lots 34-36, inclusive	\$937.55
19	Lots 37-42, inclusive	\$1,875.09
20	Lots 43-48, inclusive	\$1,875.09

21  
22 BROADWAY HIGHLANDS  
23 BLOCK 1

24	Lots 1-2, inclusive	\$625.03
25	Lots 3-8, inclusive	\$1,875.09
26	Lots 9-10, inclusive	\$625.03
27	Lots 11-12, inclusive	\$625.03
28	Lot 13 and northerly 1/3 of Lot 14, inclusive	\$417.02
29	Northerly 2/3 of Lot 15 & southerly 2/3 of Lot 14, inclusive	\$416.65
30	Lot 16 & southerly 1/3 of Lot 15, inclusive	\$416.65
31	Lots 17-18, inclusive	\$625.03
32	Lots 19-20, inclusive	\$625.03
33	Lots 21-22, inclusive	\$625.03
34	Lots 23-24, inclusive	\$625.03

35  
36 BROADWAY HIGHLANDS 2ND FILING  
37 BLOCK 1

38	Lots 1-7, inclusive	\$2,187.61
39	Lots 8-10, inclusive	\$937.55
40	Lots 11-12, inclusive	\$625.03
41	Front 85' of Lots 13-15, inclusive	\$937.55
42	Lots 16-24, inclusive	\$2,780.14

43

1	FISK'S BROADWAY ADDITION	
2	BLOCK 1	
3	Lots 25-28, inclusive	\$1,250.06
4	Lots 29-30, inclusive	\$625.03
5	Lots 31-33, inclusive	\$937.55
6	Lots 34-36, inclusive	\$937.55
7	Lots 37-39, inclusive	\$937.55
8	Lots 40-42, inclusive	\$937.55
9	Lots 43-44, inclusive	\$625.03
10	Lots 45-46, inclusive	\$625.03
11	Lots 47-48, inclusive	\$625.03
12		
13	Block 8	
14	Lots 25-30, inclusive	\$1,875.09
15	Lots 31-34, inclusive	\$1,250.06
16	Lots 35-40, inclusive	\$1,875.09
17	Lots 41-48, inclusive	\$2,500.13
18		
19	ROSEDALE	
20	BLOCK 21	
21	Lots 1-4, inclusive	\$1,250.06
22	Lots 5-7, inclusive	\$937.55
23	Lots 8-24, inclusive	\$5,312.77

24

25       **Section 4.** The assessments made pursuant hereto shall be a lien in the several amounts

26 assessed against each lot or tract of land set forth in Section 3 herein, and such lien shall have the

27 priority of the lien for local public improvement districts.

28       **Section 5.** Without demand, said assessments as set forth in Section 3 herein, shall be due

29 and payable on the first day of January of the year next following the year in which this assessing

30 ordinance became effective, and said assessments shall become delinquent if not paid by the last

31 day of February of the year next following the year in which this assessing ordinance became

32 effective. A failure to pay said assessments as hereinabove set forth shall become a lien on the



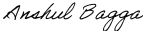
33 property subject to the assessment, and such lien may be sold by the City as provided by the Charter

34 and ordinances of the City and County of Denver.

35       **Section 6.** Any unspent revenue and revenue generated through investment shall be

36 retained and credited to the South Broadway Streetscape (Wesley Avenue to Yale Avenue) Local

37 Maintenance District for future long term or program maintenance of the District.

1 COMMITTEE APPROVAL DATE: October 04, 2022 by Consent  
2 MAYOR-COUNCIL DATE: October 18, 2022  
3 PASSED BY THE COUNCIL: \_\_\_\_\_ October 31, 2022  
4  \_\_\_\_\_ - PRESIDENT  
5 APPROVED:  \_\_\_\_\_ - MAYOR Nov 1, 2022  
6 ATTEST: \_\_\_\_\_ - CLERK AND RECORDER,  
7 EX-OFFICIO CLERK OF THE  
8 CITY AND COUNTY OF DENVER  
9 NOTICE PUBLISHED IN THE DAILY JOURNAL: \_\_\_\_\_ ; \_\_\_\_\_  
10 PREPARED BY: Bradley T. Neiman, Assistant City Attorney DATE: October 20, 2022  
11 Pursuant to section 13-9, D.R.M.C., this proposed ordinance has been reviewed by the office of the  
12 City Attorney. We find no irregularity as to form and have no legal objection to the proposed  
13 ordinance. The proposed ordinance is not submitted to the City Council for approval pursuant to §  
14 3.2.6 of the Charter.  
15  
16 Kristin M. Bronson, Denver City Attorney  
17  
18 BY:  \_\_\_\_\_, Assistant City Attorney DATE: Oct 20, 2022