



Communities of Interest

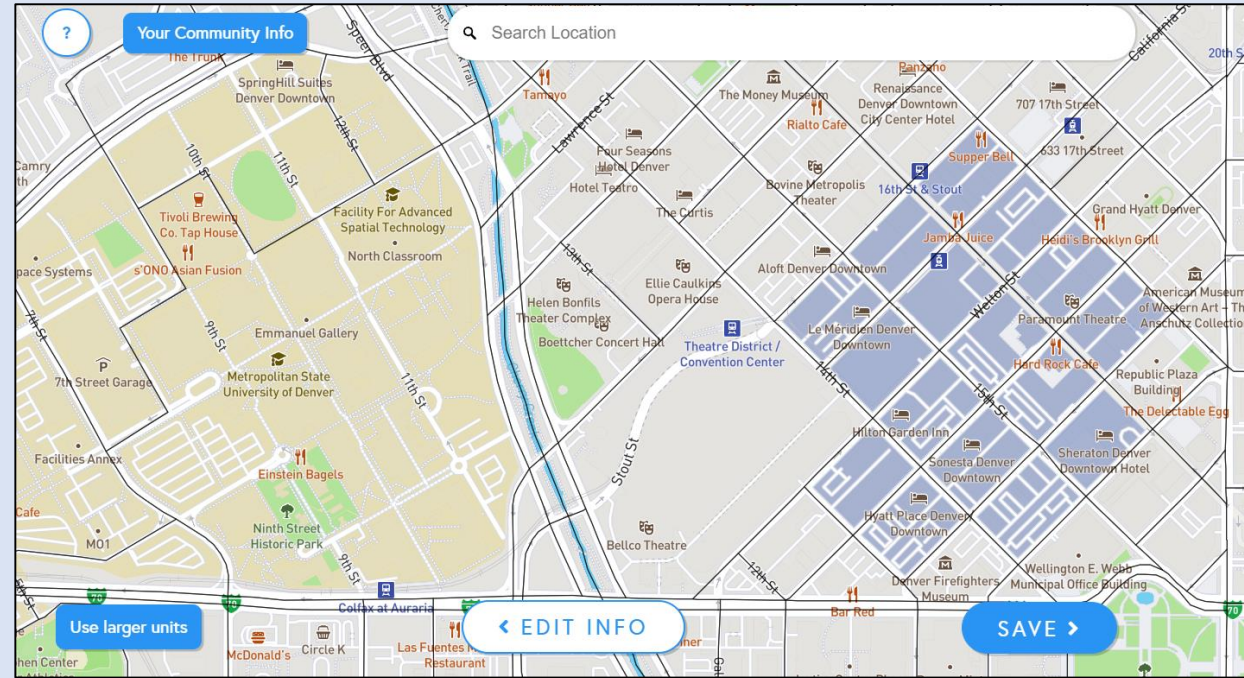
What is a Community of Interest?

A Community of Interest is a geographic area that shares cultural, historical, or economic interests. Communities of Interest encourage the drawing of fairer voting districts.

Communities of Interest can include...

- 1 Your neighborhood, or an area you live in.
- 2 The people you would like to choose representatives with.
- 3 A local group that is brought together by a common interest.

- Community Activities and Services
- Cultural or Historical Interests
- Economic or Environmental Interests
- Community Needs and Concerns



- Community drawn either using census blocks or block groups

COIs have power and can affect change

- AALDEF (Asian American Legal Defense and Education Fund) – New York City 2012
 - <https://www.aaldef.org/uploads/pdf/intervenor-lee-memorandum.pdf>
- MALDEF (Mexican American Legal Defense and Education Fund) – California 2011
 - https://www.maldef.org/assets/pdf/maldef_final_submission_052611_narrative.pdf

Representable crowdsources COI information

- Best results: significant participation -> powerful combined testimony

Can citizen-submitted COIs affect change in the same way group-submitted COIs have in the past?

What other uses can citizen-submitted COIs have?

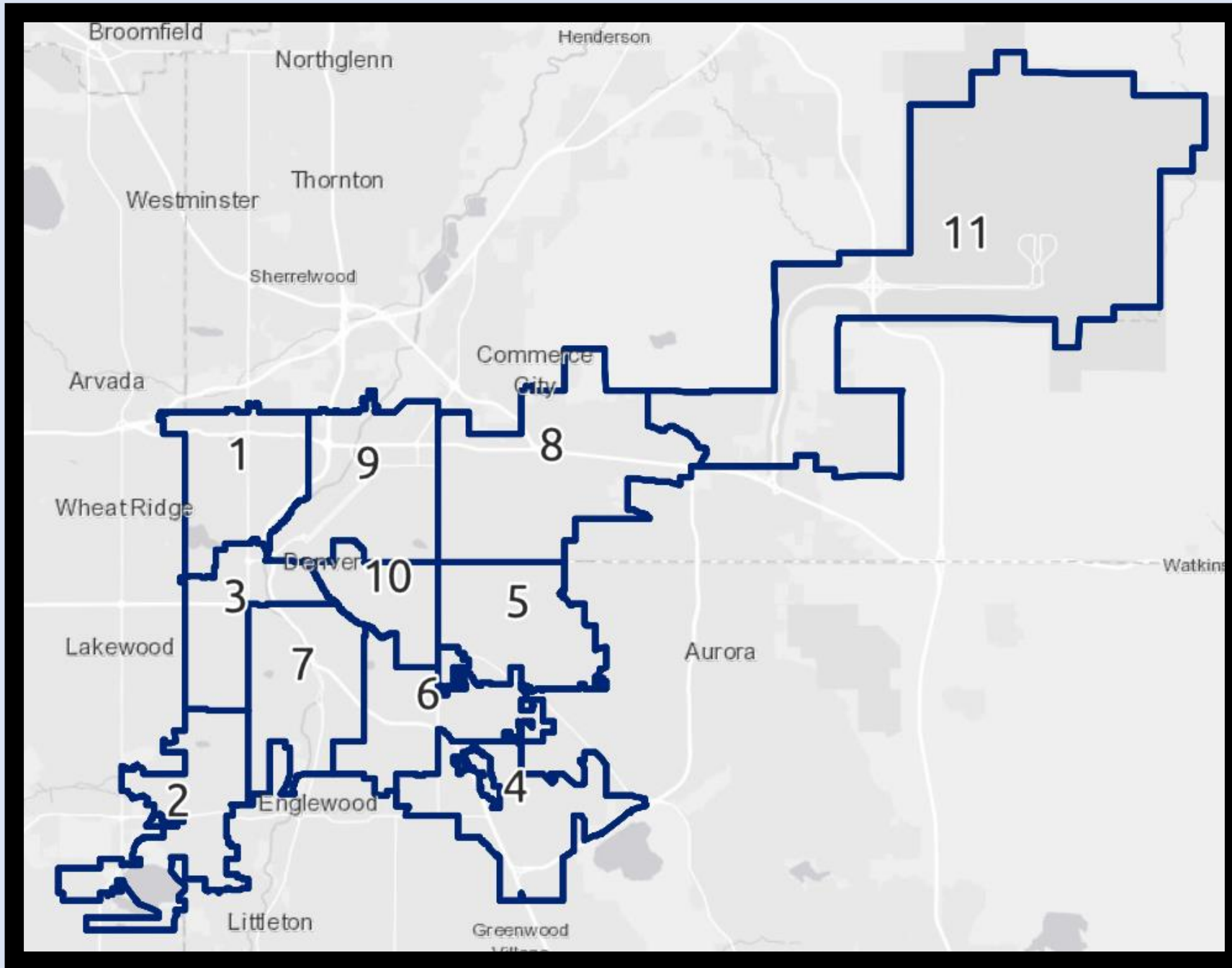
❑ Current COI count: 122

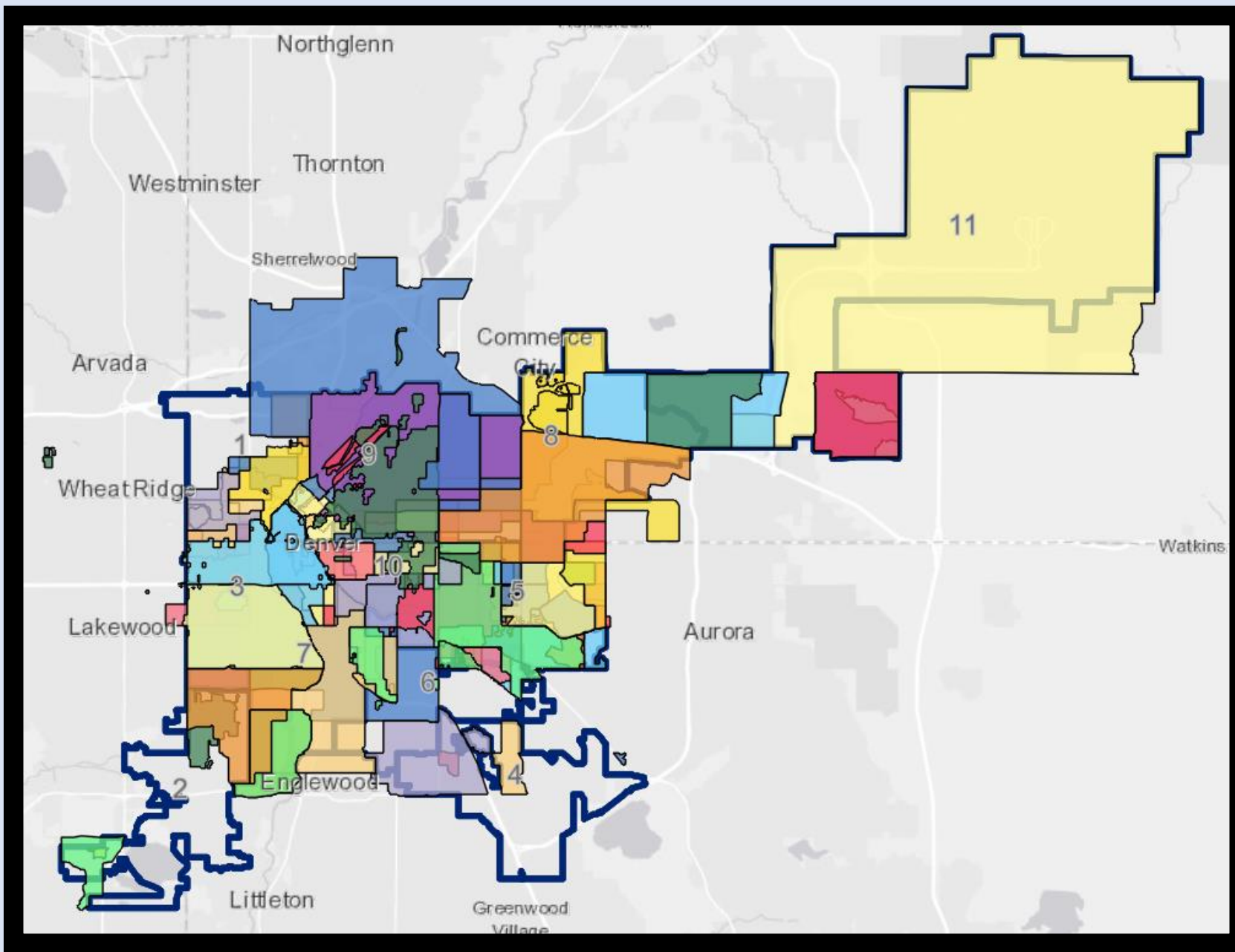
❑ Sounds low? One of the highest in the country!

❑ Difficult to evaluate one-by-one

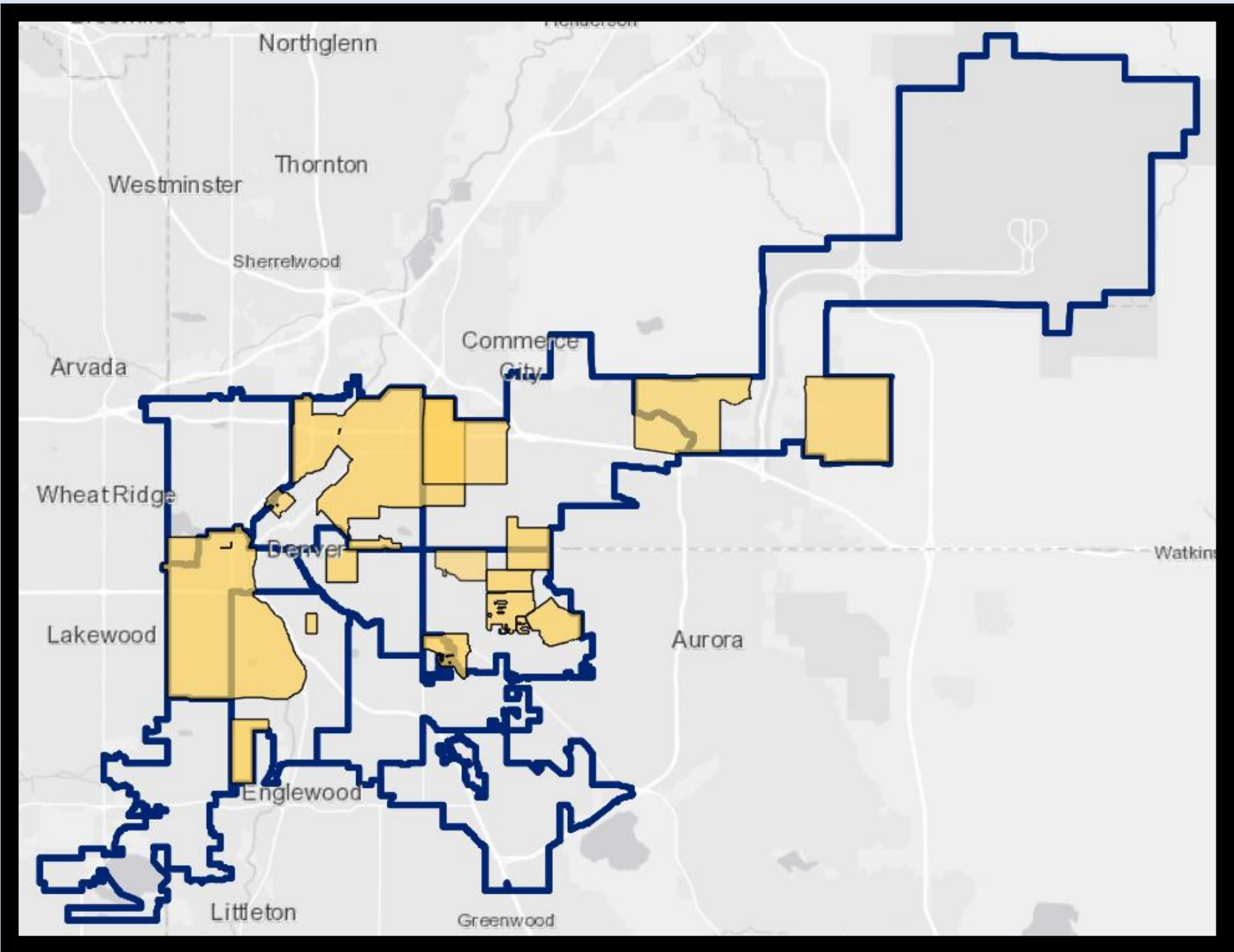
**❑ Threshold: Any 2 or more
COIs with shared geography
and common interest**



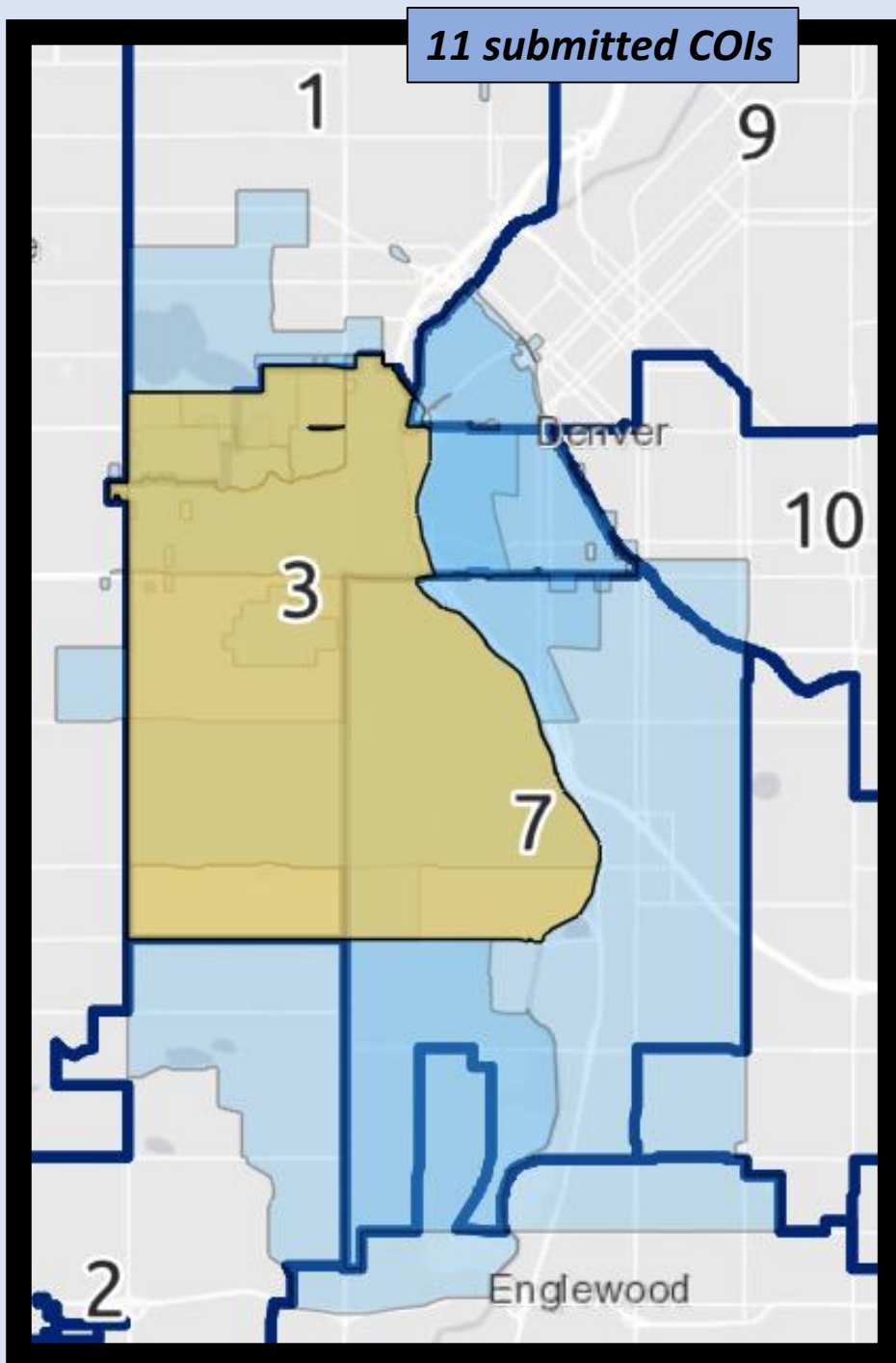




D1	D2	D3	D4	D5	D6	D7	D8	D9	D10	D11	Total
19	4	19	3	38	13	18	22	32	17	6	191



West Denver



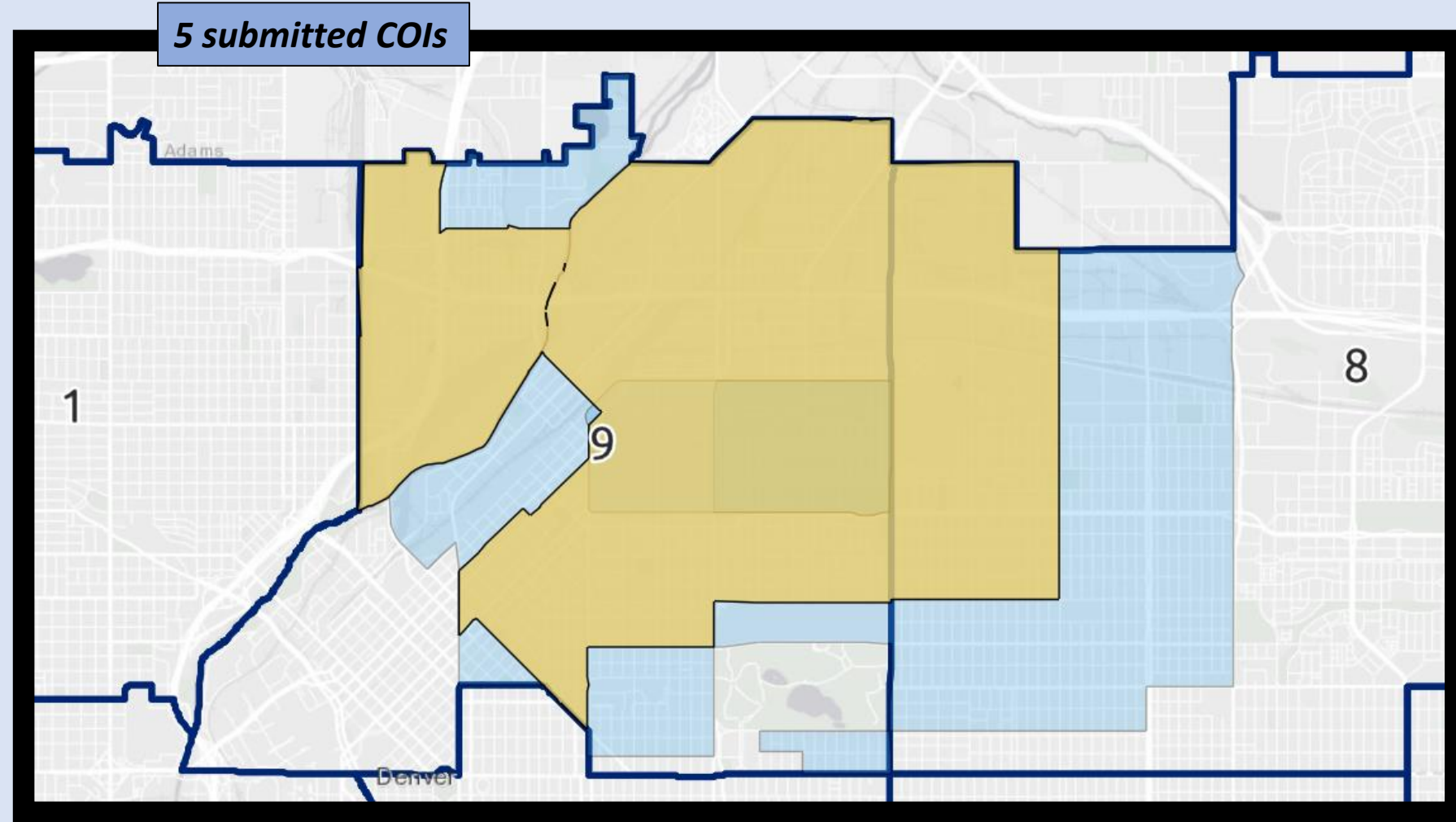
- ❑ Significant Latinx community
- ❑ Gentrification, displacement, lack of affordable housing
- ❑ Along W Colfax corridor – traffic and public transit issues; homelessness
- ❑ Athmar Park residents gather at several area parks – concerns about waste and safety
- ❑ Split into 3 districts, with individual COIs extending into 4 more districts

Transparent blue: individually submitted COIs

Transparent yellow: where they share geography

North Denver

- ❑ Pollution and air quality issues
 - ❑ I25/I70
 - ❑ Purina plant
 - ❑ Suncor refinery
 - ❑ Superfund site
- ❑ Cole/Clayton area lack of affordable housing



Transparent blue: individually submitted COIs

Transparent yellow: where they share geography

College View

- ❑ Historically part of Loretto Heights (*which extends west into District 2*); residents here identify with Loretto Heights
- ❑ Children here use schools in District 2
- ❑ Historical (*and some current*) agricultural presence and importance to community

4 submitted COIs

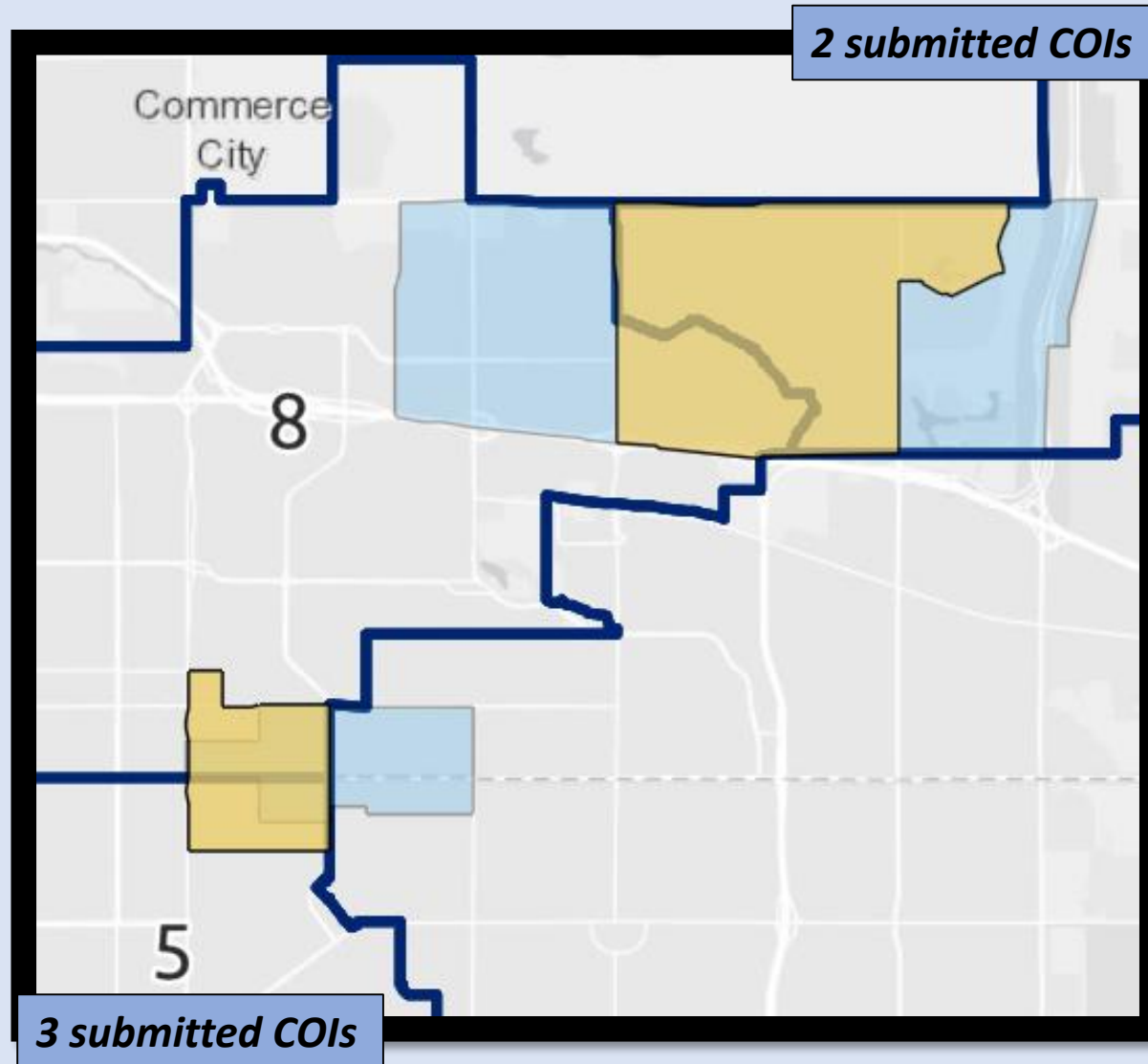
7

Transparent blue: individually submitted COIs

Transparent yellow: where they share geography

Montbello

- Significant Latinx community



East Colfax

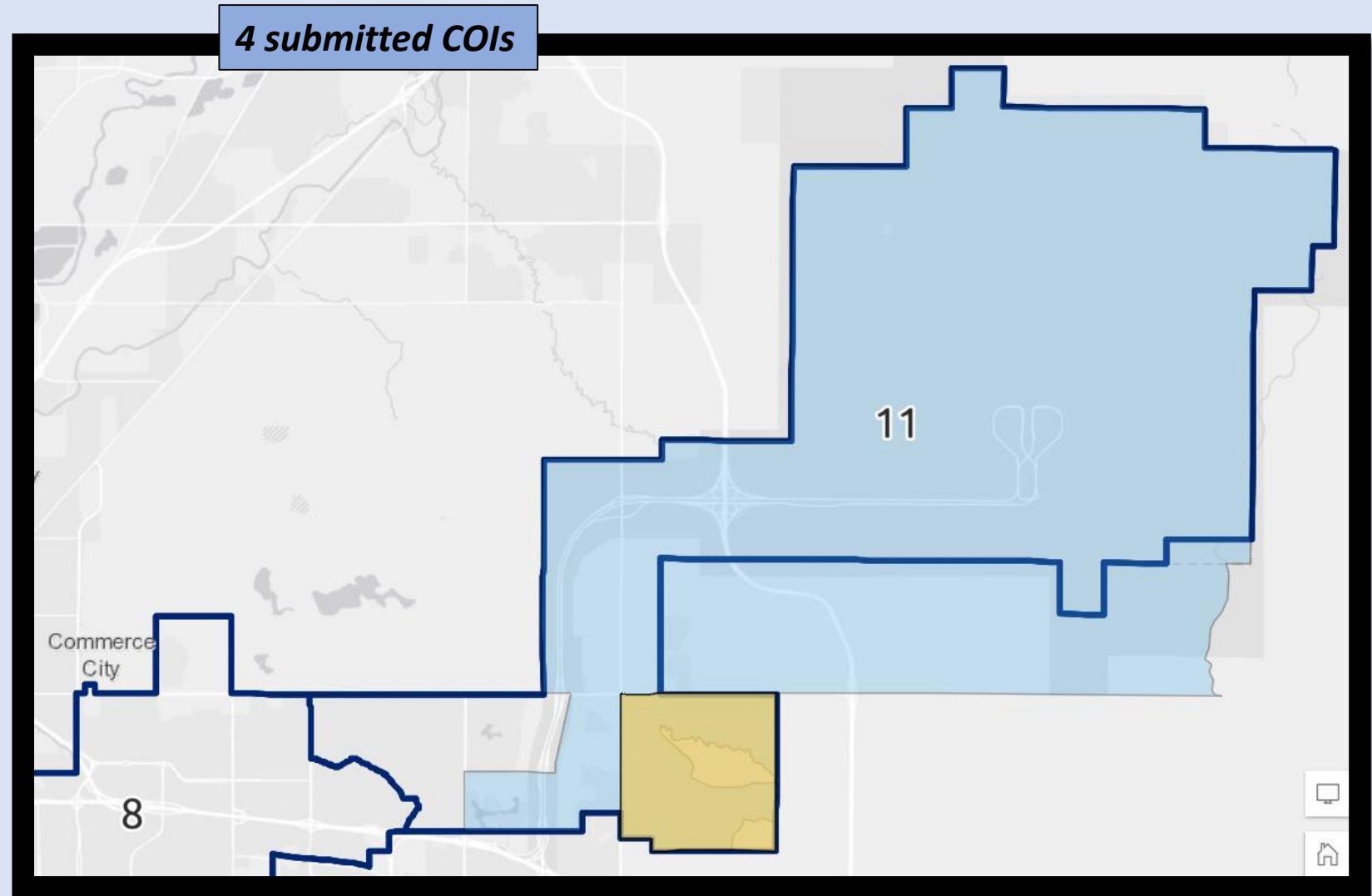
- Poverty, gentrification, displacement
- Multi-lingual and multi-cultural community
- Statistical neighborhood split between 2 districts; requests to unite neighborhood in 1 district

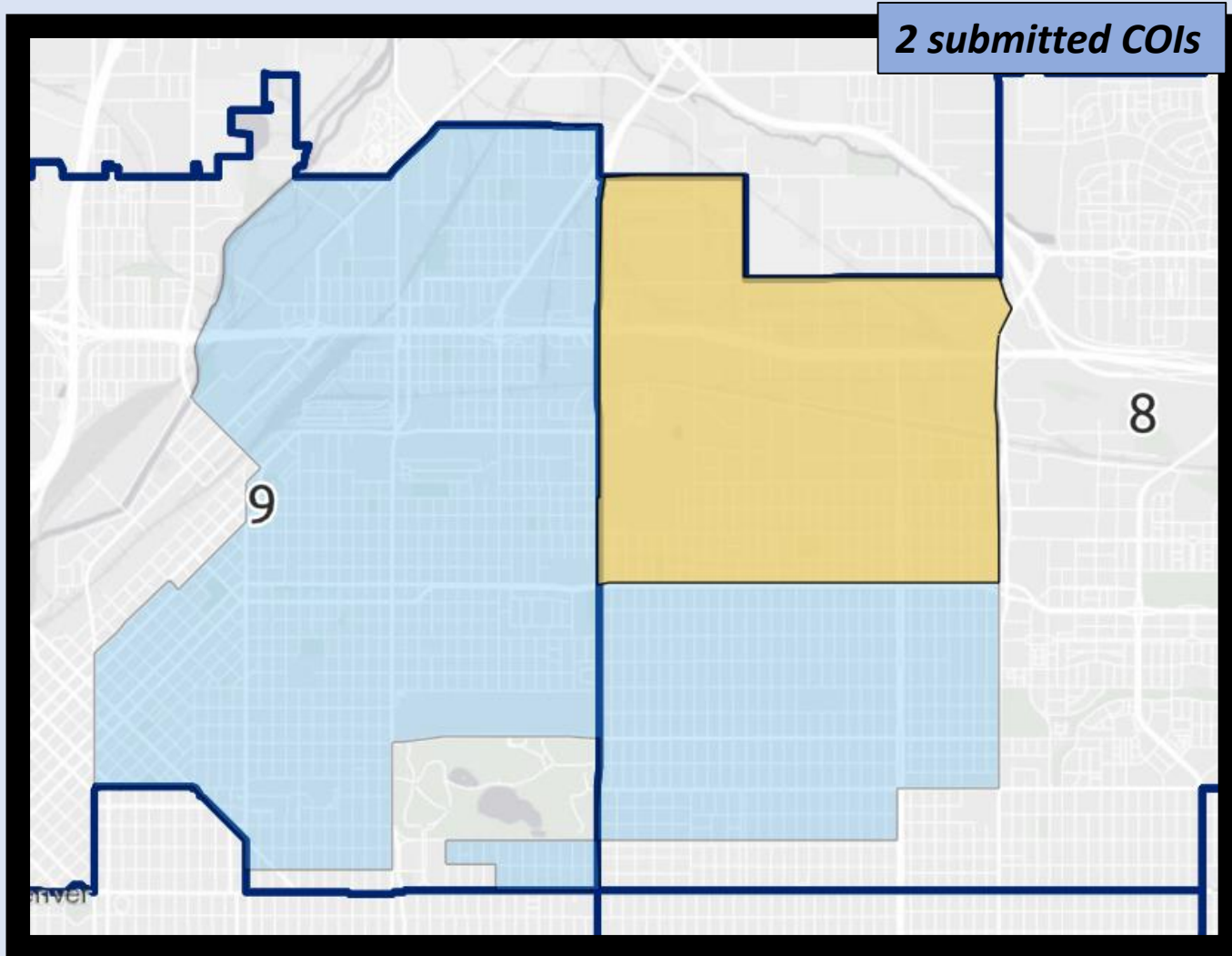
Transparent blue: individually submitted COIs

Transparent yellow: where they share geography

Green Valley Ranch

- ❑ Crime issues
 - ❑ Need their own police station
- ❑ Lack of shopping/grocery options, have to travel unusually far





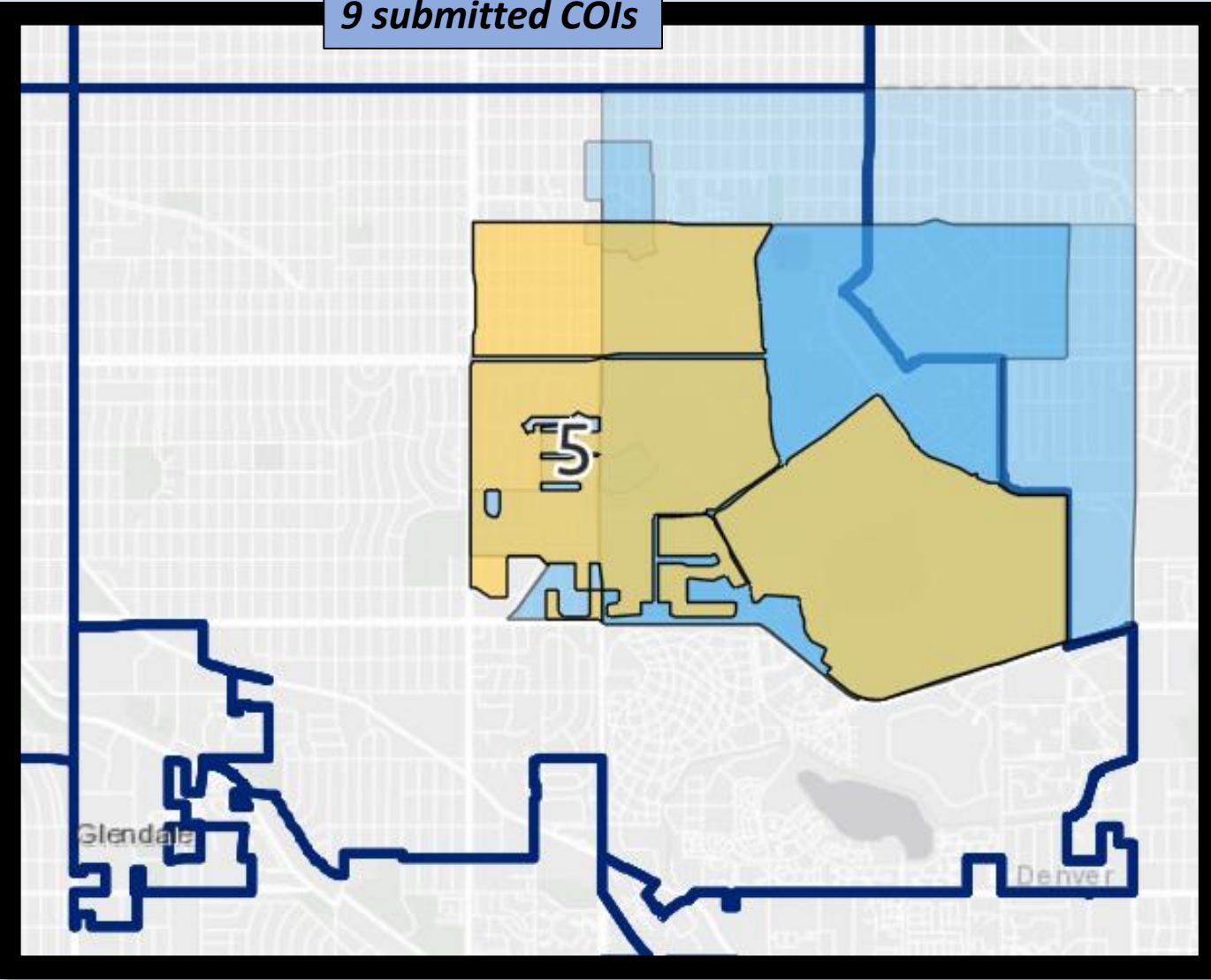
Northeast Park Hill

- Historically a black community

Transparent blue: individually submitted COIs

Transparent yellow: where they share geography

9 submitted COIs



Lowry Area

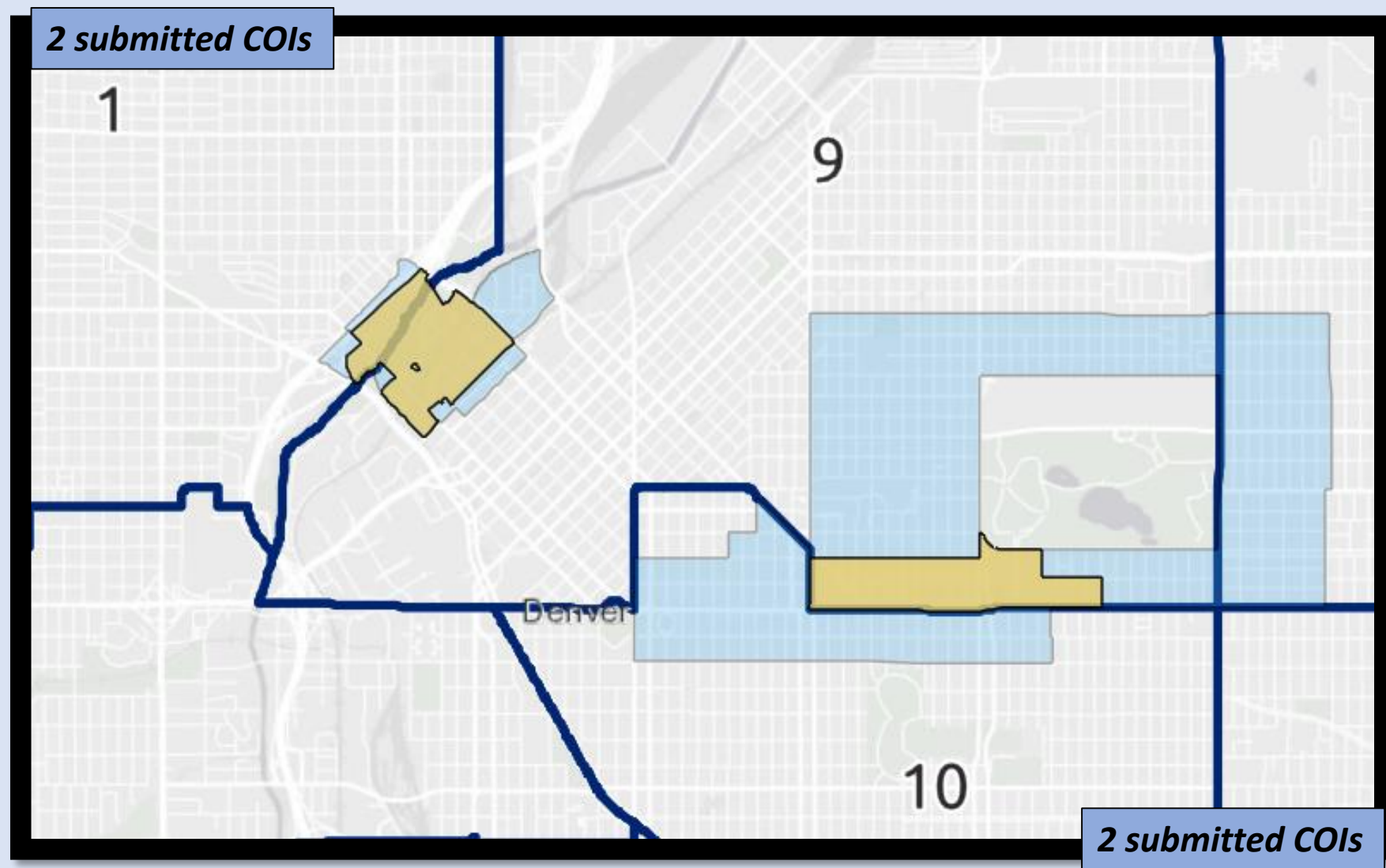
- Crime
- Homelessness
- Traffic congestion/need accessible transportation
- Lack of affordable housing

Transparent blue: individually submitted COIs

Transparent yellow: where they share geography

West of Union Station

- ❑ Significant recent development leaves new community split between 2 districts

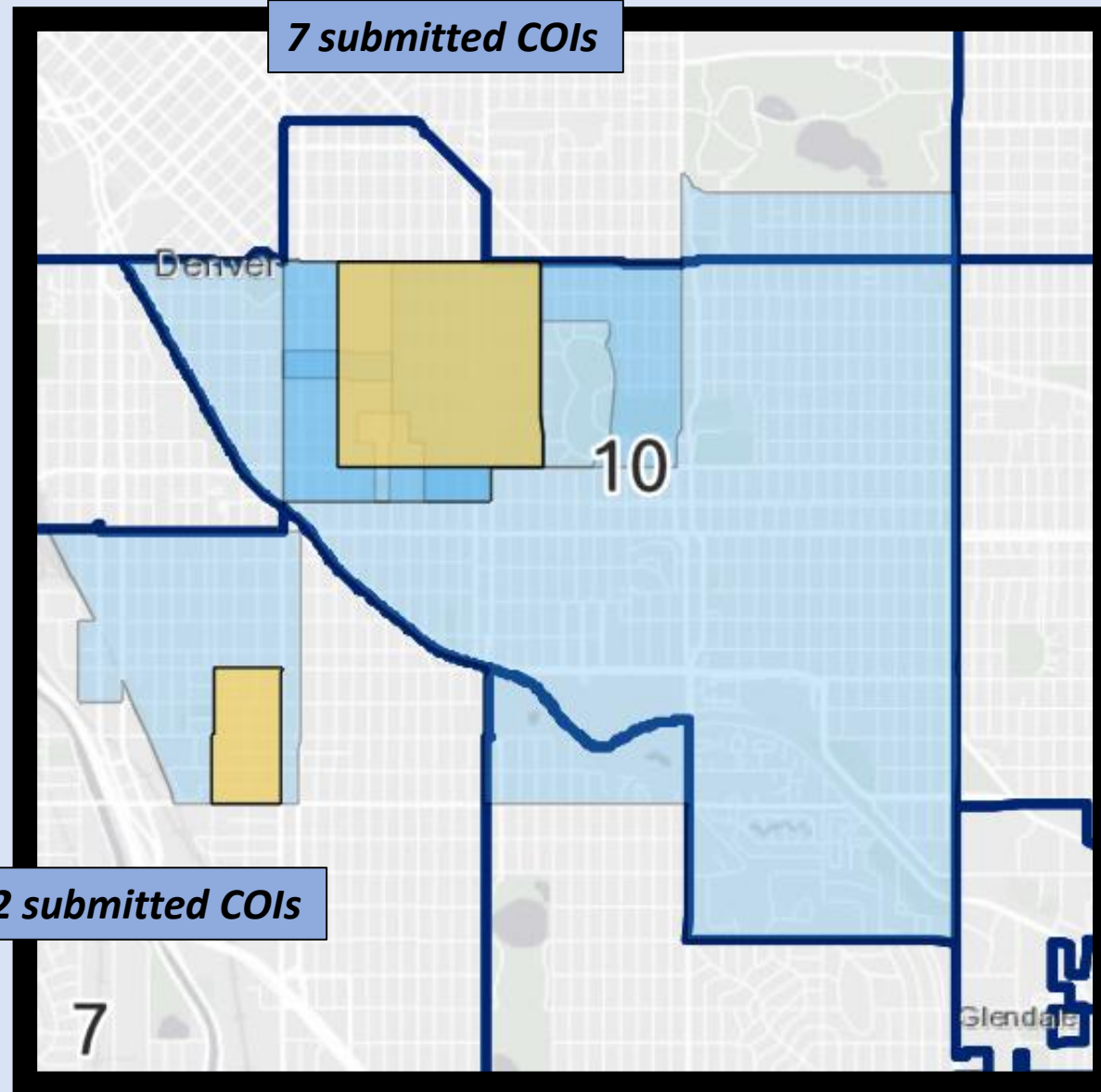


Colfax

- ❑ Lack of affordable housing

Capitol Hill

- Lack of affordable housing/rent
- Poverty, homelessness
- Transportation issues



Baker area

- Crime
- Homelessness

Transparent blue: individually submitted COIs
Transparent yellow: where they share geography

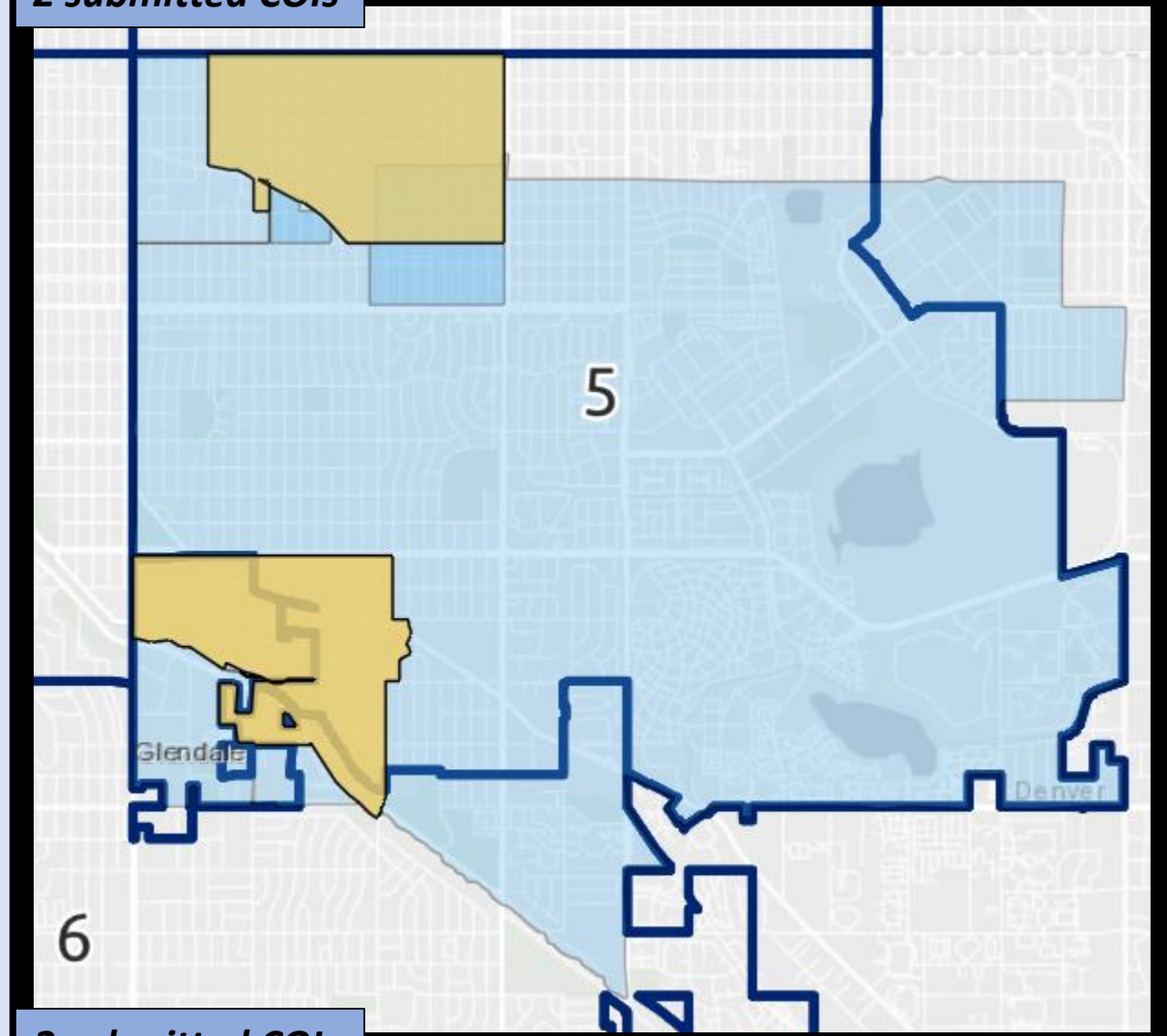
Mayfair

- ☐ Traffic congestion

Washington Virginia Vale Area

- ☐ Significant Jewish population

2 submitted COIs



2 submitted COIs

Transparent blue: individually submitted COIs

Transparent yellow: where they share geography

Can citizen-submitted COIs affect change in the same way group-submitted COIs have in the past?

It appears to be going in that direction. Some of these areas are quite detailed and robust.

What other uses can citizen-submitted COIs have?

Highlight communities and areas that may need more/different outreach

Holistic approach – supplement with other data

Metrics to measure how “split” COIs are

Integrated into Representable by EOS

❑ What can we do to improve this process and build bigger results now or in the future?

❑ Talked to Dr. Theobald of UC Colorado Springs

❑ Biggest piece of advice: Talking to researchers about similar projects

❑ Contacted us with student who, for his Master's Degree Research project, studied the competitiveness within Colorado congressional districts.

❑ He also did research with involving Colorado Independent Redistricting Commission

❑ Future events planned

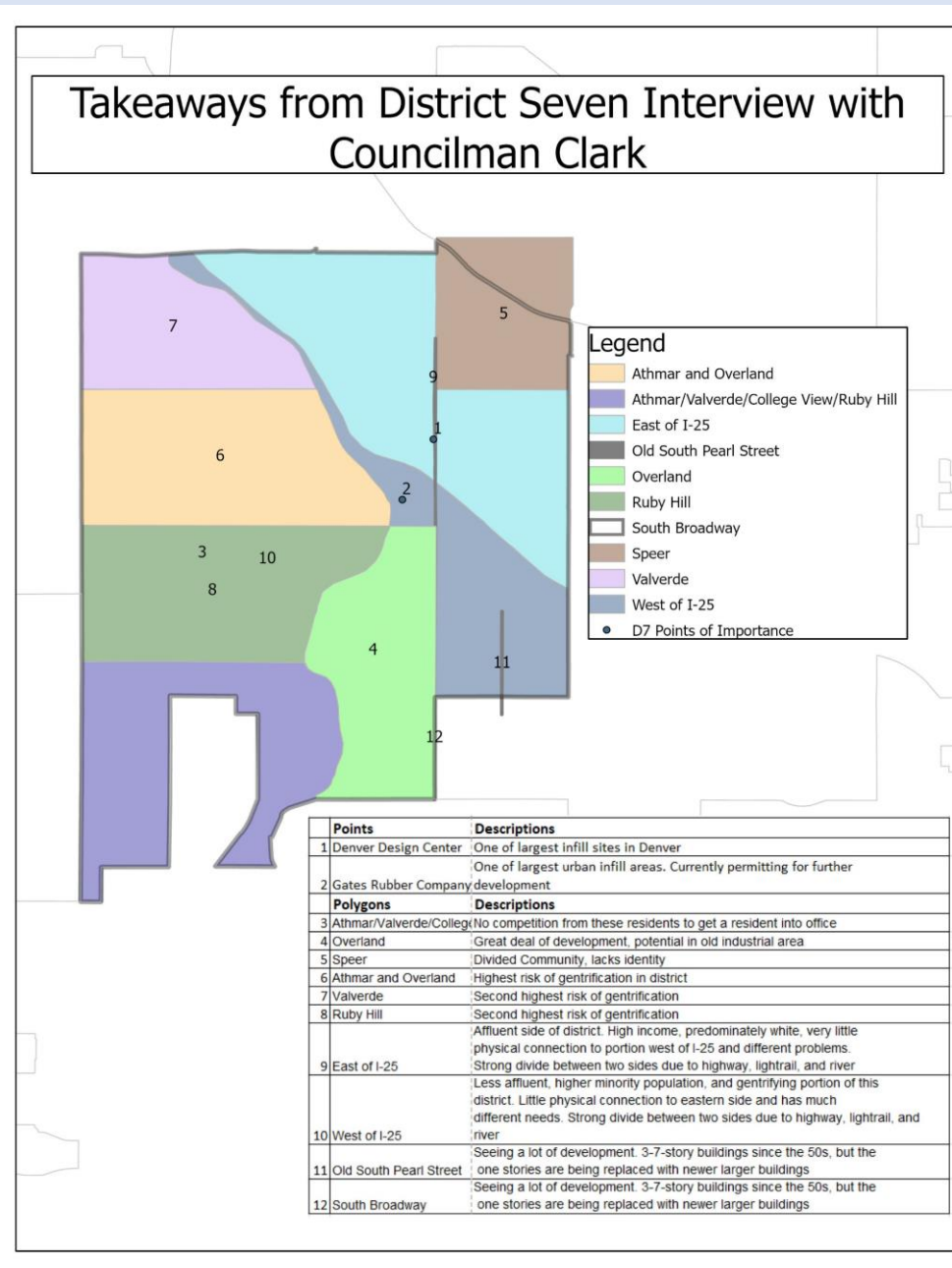
❑ Our Ideas:

❑ More engagement and earlier, especially in areas where participation is lacking

❑ Utilize the meeting-in-a-box to help guide the conversation

Council Member Interview Data

- ❑ Sat in on interviews with each current Council member, made GIS of notes
- ❑ Data on notable roads, neighborhoods, and points of importance
- ❑ Data analysis fluid, hopeful to meet with members to specialize data for their needs
- ❑ Overlap in COI data and this (ex. Gentrification west of I-25, Loretto identifying with College View more than its current district)
- ❑ Hopeful to schedule one-on-one discussions with Council Members





Questions?
