



DENVER
THE MILE HIGH CITY

201 W Colfax Ave, Dept 205
Denver, CO 80202
p: 720-865-2972
f: 720-865-3056
www.denvergov.org/planning

TO: City Council
FROM: David Gaspers, Senior City Planner
DATE: May 9, 2013
RE: Official Zoning Map Amendment Application #2013I-0007
2121 Children’s Museum Drive
Rezoning from OS-A to C-MX-5

Staff Report and Recommendation

Based on the criteria for review in the Denver Zoning Code, Staff recommends approval for Application #2013I-0007 for a rezoning from **OS-A to C-MX-5**.

Request for Rezoning

Application:	#2013I-0007
Address:	2121 Children’s Museum Drive
Neighborhood/Council District:	Jefferson Park / Council District #1
RNOs:	Downtown Denver Residents Organization, Northwest Quadrant Association, Jefferson Park United Neighbors, Northwest Neighbors Coalition, Denver Neighborhood Association, Inc., Inter-Neighborhood Cooperation
Area of Property:	26,319 square feet or 0.60 acres
Current Zoning:	OS-A
Proposed Zoning:	C-MX-5
Property Owner(s):	The Children’s Museum of Denver, Inc.
Owner Representative:	Stephanie Wood, Project Manager

Summary of Rezoning Request

- The applicant proposes changing the zoning to C-MX-5 in order to permit development of an addition to the Children’s Museum of Denver. The property is currently zoned OS-A and owned by the City under the jurisdiction the Denver Department of Parks and Recreation; however the City recently entered into a Cooperative Agreement with the Children’s Museum of Denver, Inc. for the sale of these two parcels.
- The property is currently vacant open space bounded by the Children’s Museum to the north, Interstate 25 to the west and Gates Crescent Park to the south and east. Since only City-owned property may be zoned OS-A, a rezoning to C-MX-5 will allow the Children’s Museum to expand onto the site.
- The requested zone district title ‘C-MX-5’ is defined as the Urban Center Neighborhood Context – Mixed Uses that allows buildings up to five stories. The Urban Center Neighborhood Context consists of multi-unit residential and mixed-use commercial strips and commercial centers, a regular block and street pattern, consistent building orientation and shallow setbacks, moderate

to high building heights, and high levels of pedestrian and bicycle use. Further details of the zone districts can be found in Article 7 of the Denver Zoning Code (DZC).

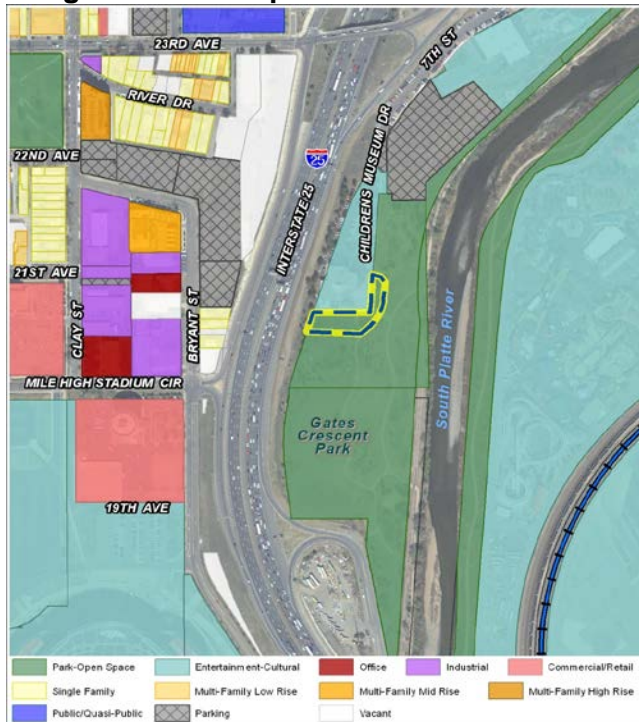
Existing Context

The Children’s Museum of Denver is directly adjacent to the north of the property, with Gates Crescent Park generally surrounding the property on other sides. The South Platte River, South Platte River Trail and Platte Valley Trolley are all located just to the east of the property. Other nearby cultural or entertainment uses nearby include Elitch Gardens Amusement Park across the South Platte River to the east, the Downtown Aquarium to the northeast and Sports Authority Field at Mile High to the southwest. The RTD light-rail station at Sports Authority Field is the closest transit stop.

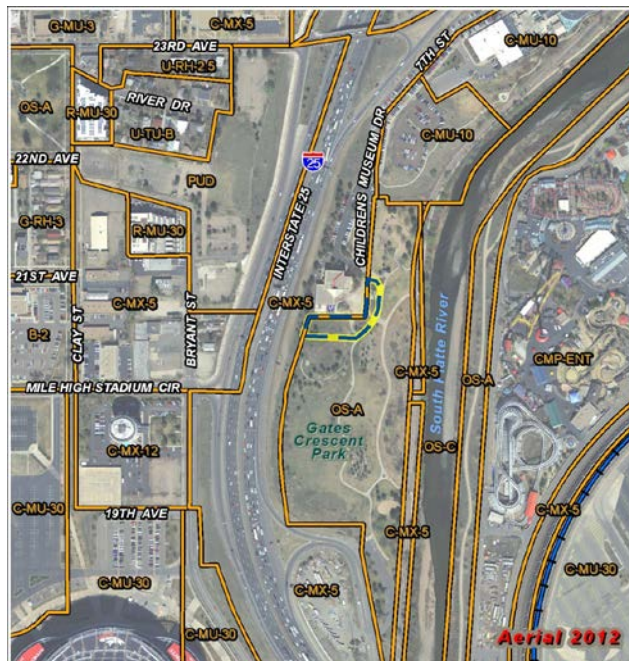
The following table summarizes the existing context proximate to the subject site:

	Existing Zoning	Existing Land Use	Existing Building Form/Scale	Existing Block, Lot, Street Pattern
Site	OS-A	Open Space	N/A	Property is not directly accessible by a street. Children’s Museum Drive provides access to the museum parking lot from the north. Multi-purpose paths are located in adjacent Gates Crescent Park.
North	C-MX-5	Cultural – Museum and entertainment (Downtown Aquarium)	2-3 story building, surface parking lot	
South	OS-A	Gates Crescent Park	No existing buildings – park space	
East	OS-A	Gates Crescent Park, South Platte River, entertainment (Elitch Gardens)	No existing buildings – park space	
West	C-MX-5	Interstate 25	No existing buildings	

1. Existing Land Use Map



2. Existing Zoning



The OS-A district is intended to protect and preserve public parks owned, operated or leased by the City and managed by the City's Department of Parks and Recreation ("DPR") for park purposes. For additional details of the zone district, see DZC Section 9.3.2

Summary of City Agency Referral Comments

As part of the DZC review process, the rezoning application is referred to potentially affected city agencies and departments for comment. A summary of agency referral responses follows:

Asset Management: Approve – No comments

Denver Fire Department: Approve – No comments

Development Services – Wastewater: Approve Rezoning Only, will require additional information at Site Plan Review

Public Works – City Surveyor: Approve – No Comments

Public Works – Transportation: Approve – No Comments

Parks and Recreation: Approve – No comments

Public Review Process

- CPD staff provided Informational notice of receipt of the rezoning application to affected members of City Council and registered neighborhood organizations on February 25, 2013.
- The Denver Planning Board held a properly noticed public hearing on this application on February 20, 2013.
- Written notification of the LUTI meeting sent to all affected registered neighborhood organizations and City Council members.
- City Council
 - The City Council public hearing for this rezoning application was properly notified beginning on April 21, 2013.
- Other Public Outreach and Input
 - **Registered Neighborhood Organizations (RNOs)**
 - No written comments were received from RNOs.

Criteria for Review / Staff Evaluation

The criteria for review of this rezoning application are found in DZC, Sections 12.4.10.13 and 12.4.10.14, as follows:

DZC Section 12.4.10.13

1. Consistency with Adopted Plans
2. Uniformity of District Regulations and Restrictions
3. Public Health, Safety and General Welfare

DZC Section 12.4.10.14

1. Justifying Circumstances

2. Consistency with Neighborhood Context Description, Zone District Purpose and Intent Statements

1. Consistency with Adopted Plans

The following adopted plans apply to this property:

- Denver Comprehensive Plan 2000
- Blueprint Denver (2002)
- Jefferson Park Neighborhood Plan (2005)

Denver Comprehensive Plan 2000

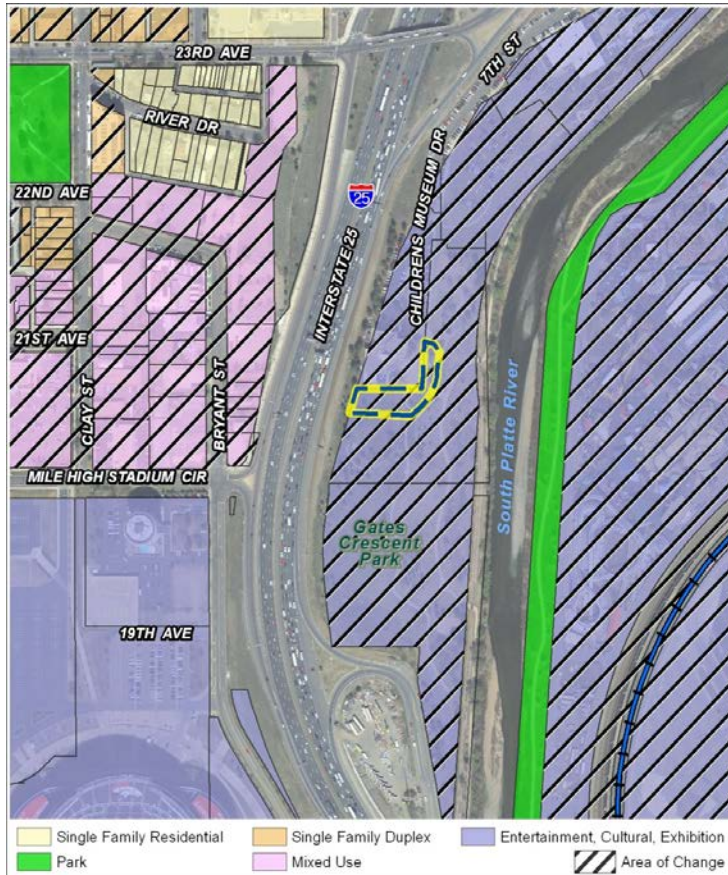
The proposal is consistent with many Denver Comprehensive Plan strategies, including:

- Environmental Sustainability Strategy 2-F – *Conserve land by promoting infill development with Denver at sites where services and infrastructure are already in place; designing mixed use communities and reducing sprawl so that residents can live, work and play within their own neighborhoods.*
- Land Use Strategy 1-G – *Reinforce Denver as the focal point of the metropolitan area*
- Land Use Strategy 3-B – *Encourage quality infill development that is consistent with the character of the surrounding neighborhood; that offers opportunities for increased density and more amenities; and that broadens the variety of compatible uses.*

The proposed map amendment will enable expansion of a cultural amenity in a location where services and infrastructure are already in place for attracting visitors from throughout the region to Denver. The rezoning is consistent with these plan recommendations.

Blueprint Denver

According to the 2002 Plan Map adopted in Blueprint Denver, this site has a concept land use of Entertainment, Cultural, Exhibition, is located in an Area of Change, and Children's Museum Drive has a future street classification of undesignated local.



2002 Blueprint Denver
Future Land Use Map

Future Land Use

These specialized districts include regional event-oriented, civic or cultural attractions. Sometimes a few additional uses are included in each district. Such a district can blossom into a more vital and well rounded area, blending cultural or sporting events with entertainment, civic uses, restaurants and even office uses. Often a single large facility dominates, but sometimes (as in a theater district) a group of large and small facilities make up the district. Adequate parking is essential, but many districts thrive with substantial transit use, shared parking with an adjacent business district and pedestrian access.

Area of Change / Area of Stability

As noted, the site is in an Area of Change. In general, "The goal for Areas of Change is to channel growth where it will be beneficial and can best improve access to jobs, housing and services with fewer and shorter auto trips" (p. 127). The rezoning application is consistent with the Blueprint Denver Area of Change recommendations. Access to jobs, housing, and services can improve in the mixed use zone districts, and this site has access to light rail and bus lines.

Future Street Classifications

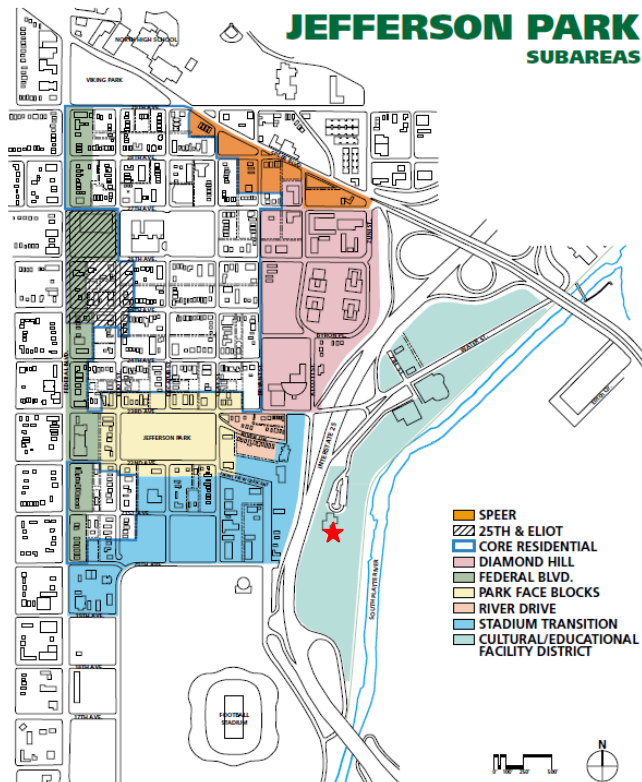
Children's Museum Drive, an undesignated local street is the only street that accesses the Children's Museum. The property is open space adjacent to the Children's Museum with direct street access.

Small Area Plan: Jefferson Park Neighborhood Plan

The 2005 Jefferson Park Neighborhood Plan (JPNP) was adopted by City Council in July 2005, and applies to the subject property. The JPNP focuses on the more residential areas of Jefferson Park located north and west of Interstate 25, with limited goals and recommendations directed towards the Cultural, Educational Facility District.

JPNP Goals

- Enhance the existing cultural, recreational and educational uses in this subarea.



2. Uniformity of District Regulations and Restrictions

The proposed rezoning to OS-A and C-MX-5 will result in the uniform application of zone district building form, use and design regulations.

3. Public Health, Safety and General Welfare

The proposed official map amendment furthers the public health, safety, and general welfare of the City.

4. Justifying Circumstance

The application identifies several changed or changing conditions as the Justifying Circumstance under DZC Section 12.4.10.14.A.4, "The land or its surrounding environs has changed or is changing to such a

degree that it is in the public interest to encourage a redevelopment of the area or to recognize the changed character of the area." As discussed above, many adopted plan recommendations state that redevelopment of the area is desired and that enhancing existing cultural uses in the area will expand Denver as a focal point for the region. This is an appropriate justifying circumstance for the proposed rezoning.

5. Consistency with Neighborhood Context Description, Zone District Purpose and Intent Statements

The requested C-MX-5 zone districts are within the Urban Center Neighborhood Context. The neighborhood context generally consists of multi-unit residential and mixed-use commercial strips and commercial centers (DZC, Division 7.1). The current zone district, OS-A is in the Open Space Context, intended for use when open space is owned by the City and is under the jurisdiction of the Denver Parks and Recreation Department. The proposed rezoning to C-MX-5 for expansion of the Children's Museum of Denver is consistent with the neighborhood context description.

According to the zone district intent stated in the Denver Zoning Code, the C-MX-5 district "applies to areas or intersections served primarily by collector or arterial streets where a building scale of 1 to 5 stories is desired" (DZC Section 7.2.2.2.B).

Planning Board Recommendation

The Denver Planning Board held a properly noticed public hearing on this application on March 23, 2013. The Planning Board voted to recommend approval unanimously.

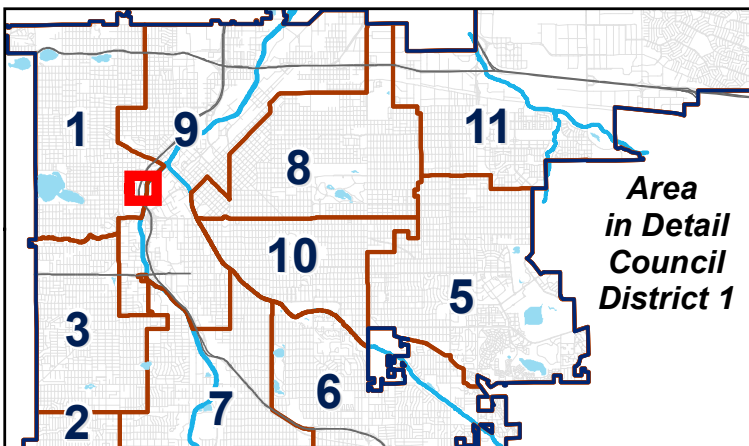
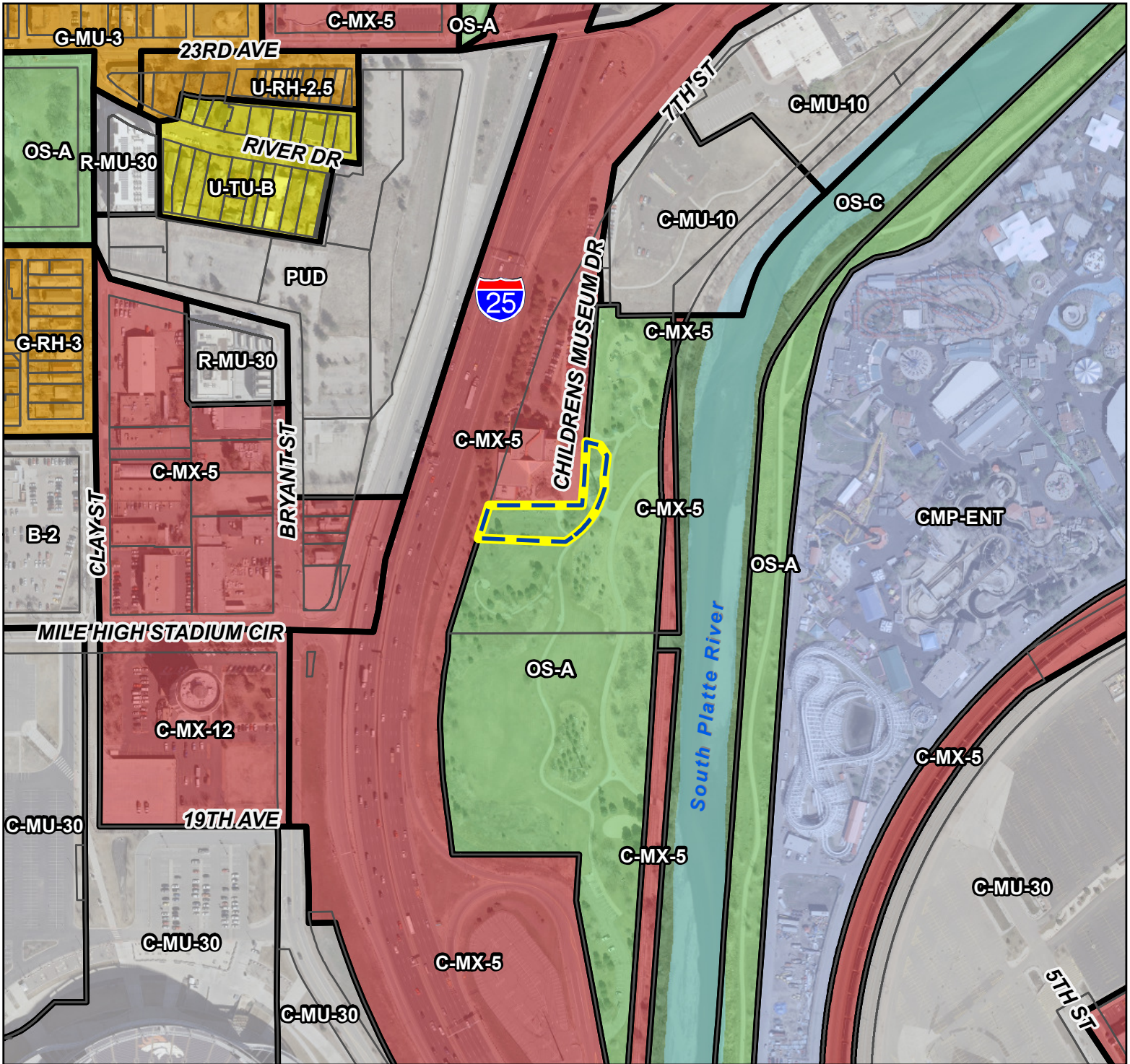
Staff Recommendation

Based on the analysis set forth above, CPD staff finds that the application for rezoning the property located at 2121 Children's Museum Drive to a C-MX-5 zone district meets the requisite review criteria. Accordingly, staff recommends approval.


Attachments

1. Application

Pending Zone Map Amendment #2013i-00007



Application #2013i-00007
 Location: 2121 Children's Museum Drive



Proposed Rezoning
 From: OS-A to C-MX-5



0 200 400 800 Feet

Map Date: 2/11/2013



DENVER
THE MILE HIGH CITY

Denver Parks and Recreation
Manager's Office

201 W. Colfax Ave. Dept. 601
Denver, CO 80202
p: 720.913.0738
f: 720.913.0784

www.denvergov.org/parksandrecreation

January 14, 2013

Dear Ms. Pyle,

The City and County of Denver recently entered into a Cooperative Agreement with the Children's Museum of Denver, Inc. Part of that Cooperative Agreement involves the sale of two parcels of land, currently owned by the City and under the jurisdiction of the Denver Department of Parks and Recreation, to the Children's Museum of Denver, Inc. These two parcels, known as Parcels A and B as legally described in the Cooperative Agreement, are zoned "OSA". Because only City-owned property may be zoned "OSA", the City and the Children's Museum of Denver, Inc., agreed in the Cooperative Agreement that the Children's Museum would re-zone Parcels A and B prior to the transfer of title for the two parcels. As the Manager of the Department of Parks and Recreation, I hereby authorize the Children's Museum of Denver, Inc., to take such actions to re-zone Parcels A and B consistent with the Cooperative Agreement and the re-zoning application I have signed.

Sincerely,

Lauri Dannemiller
Manager



DENVER
THE MILE HIGH CITY

Zone Map Amendment (Rezoning) - Application

1/26/12

PROPERTY OWNER INFORMATION*		PROPERTY OWNER(S) REPRESENTATIVE**	
<input type="checkbox"/> CHECK IF POINT OF CONTACT FOR APPLICATION		<input type="checkbox"/> CHECK IF POINT OF CONTACT FOR APPLICATION	
Property Owner Name	City and County of Denver, Denver Department of Parks and Recreation	Representative Name	Stephanie Wood, Project Manager, The Children's Museum of Denver, Inc.
Address	201 West Colfax Avenue, Dept. 601	Address	2121 Children's Museum Drive
City, State, Zip	Denver, CO 80202	City, State, Zip	Denver, CO 80211
Telephone		Telephone	303-561-0157
Email		Email	StephanieW@cmdenver.org
*If More Than One Property Owner: All standard zone map amendment applications shall be initiated by all the owners of at least 51% of the total area of the zone lots subject to the rezoning application, or their representatives authorized in writing to do so. See page 3.		**Property owner shall provide a written letter authorizing the representative to act on his/her behalf.	
Please attach Proof of Ownership acceptable to the Manager for each property owner signing the application, such as (a) Assessor's Record, (b) Warranty deed or deed of trust, or (c) Title policy or commitment dated no earlier than 60 days prior to application date.			
SUBJECT PROPERTY INFORMATION			
Location (address and/or boundary description):	Two parcels (herein referred to as Parcels A and B) of land located in Section 32, T3S, R68W, of the 6th P.M., City and County of Denver, State of Colorado		
Assessor's Parcel Numbers:	Referred to as Parcels A and B on ALTA/ASCA Survey at Attachment B-2.		
Legal Description: (Can be submitted as an attachment. If metes & bounds, a map is required.)	See Attachments C-1 and C-2.		
Area in Acres or Square Feet:	0.60 acres more or less or 26319 square feet		
Current Zone District(s):	OS-A		
PROPOSAL			
Proposed Zone District:	C-MX-5		

www.denvergov.org/rezoning



201 W. Colfax Ave., Dept. 205

Denver, CO 80202

(720) 865-2983 • rezoning@denvergov.org

REVIEW CRITERIA	
<p>General Review Criteria: The proposal must comply with all of the general review criteria DZC Sec. 12.4.10.13</p>	<p><input checked="" type="checkbox"/> Consistency with Adopted Plans: The proposed official map amendment is consistent with the City's adopted plans, or the proposed rezoning is necessary to provide land for a community need that was not anticipated at the time of adoption of the City's Plan</p> <p>Please provide an attachment describing relevant adopted plans and how proposed map amendment is consistent with those plan recommendations; or, describe how the map amendment is necessary to provide for an unanticipated community need.</p>
	<p><input checked="" type="checkbox"/> Uniformity of District Regulations and Restrictions: The proposed official map amendment results in regulations and restrictions that are uniform for each kind of building throughout each district having the same classification and bearing the same symbol or designation on the official map, but the regulations in one district may differ from those in other districts.</p>
	<p><input checked="" type="checkbox"/> Public Health, Safety and General Welfare: The proposed official map amendment furthers the public health, safety, and general welfare of the City.</p>
<p>Additional Review Criteria for Non-Legislative Rezoning: The proposal must comply with both of the additional review criteria DZC Sec. 12.4.10.14</p>	<p>Justifying Circumstances - One of the following circumstances exists:</p> <p><input type="checkbox"/> The existing zoning of the land was the result of an error.</p> <p><input type="checkbox"/> The existing zoning of the land was based on a mistake of fact.</p> <p><input type="checkbox"/> The existing zoning of the land failed to take into account the constraints on development created by the natural characteristics of the land, including, but not limited to, steep slopes, floodplain, unstable soils, and inadequate drainage.</p> <p><input checked="" type="checkbox"/> The land or its surroundings has changed or is changing to such a degree that rezoning that it is in the public interest to encourage a redevelopment of the area to recognize the changed character of the area</p> <p><input type="checkbox"/> It is in the public interest to encourage a departure from the existing zoning through application of supplemental zoning regulations that are consistent with the intent and purpose of, and meet the specific criteria stated in, Article 9, Division 9.4 (Overlay Zone Districts), of this Code.</p> <p>Please provide an attachment describing the justifying circumstance.</p>
	<p><input checked="" type="checkbox"/> The proposed official map amendment is consistent with the description of the applicable neighborhood context, and with the stated purpose and intent of the proposed Zone District.</p>
	<p>Please provide an attachment describing how the above criterion is met.</p>
ATTACHMENTS	
<p>Please check any attachments provided with this application:</p> <p><input checked="" type="checkbox"/> Authorization for Representative</p> <p><input checked="" type="checkbox"/> Proof of Ownership Document(s)</p> <p><input checked="" type="checkbox"/> Legal Description</p> <p><input checked="" type="checkbox"/> Review Criteria</p>	
<p>Please list any additional attachments:</p>	



DENVER
THE MILE HIGH CITY

PROPERTY OWNER OR PROPERTY OWNER(S) REPRESENTATIVE CERTIFICATION/PETITION

We, the undersigned represent that we are the owners of the property described opposite our names, or have the authorization to sign on behalf of the owner as evidenced by a Power of Attorney or other authorization attached, and that we do hereby request initiation of this application. I hereby certify that, to the best of my knowledge and belief, all information supplied with this application is true and accurate. I understand that without such owner consent, the requested official map amendment action cannot lawfully be accomplished.

Property Owner Name(s) (please type or print legibly)	Property Address City, State, Zip Phone Email	Property Owner Interest % of the Area of the Zone Lots to Be Rezoned	Please sign below as an indication of your consent to the above certification statement (must sign in the exact same manner as title to the property is held)	Date	Indicate the type of ownership documentation provided: (A) Assessor's record, (B) warranty deed or deed of trust, (C) title policy or commitment, or (D) other as approved	Property owner representative written authorization? (YES/NO)
EXAMPLE John Alan Smith and Josie Q. Smith	123 Sesame Street Denver, CO 80202 (303) 555-5555 sample@sample.gov	100%	<i>John Alan Smith</i> <i>Josie Q. Smith</i>	01/01/12	(A)	NO
City and County of Denver, Denver Department of Planning and Economic Development	201 West Colfax Avenue, Dept. 601 Denver, CO 80202	100%	<i>Jenni Darnemiller</i> <i>Lauri Darnemiller</i>	01/16/13	(A)	YES

www.denvergov.org/rezoning



201 W. Colfax Ave., Dept. 205
Denver, CO 80202
(720) 865-2983 • rezoning@denvergov.org

ATTACHMENT A

**LETTER FROM CITY AND COUNTY OF DENVER,
DEPARTMENT OF PARKS AND RECREATION
AUTHORIZATION FOR CHILDREN'S MUSEUM OF DENVER FOR
REZONING APPLICATION**

[DRAFT LETTER]

[PROPOSED FOR CITY AND COUNTY OF DENVER
DEPARTMENT OF PARKS AND RECREATION LETTERHEAD]

January __, 2013

Dear Ms. Pyle,

The City and County of Denver recently entered into a Cooperative Agreement with the Children's Museum of Denver, Inc. Part of that Cooperative Agreement involves the sale of two parcels of land, currently owned by the City and under the jurisdiction of the Denver Department of Parks and Recreation, to the Children's Museum of Denver, Inc. These two parcels, known as Parcels A and B as legally described in the Cooperative Agreement, are zoned "OSA". Because only City-owned property may be zoned "OSA", the City and the Children's Museum of Denver, Inc., agreed in the Cooperative Agreement that the Children's Museum would re-zone Parcels A and B prior to the transfer of title for the two parcels. As the Manager of the Department of Parks and Recreation, I hereby authorize the Children's Museum of Denver, Inc., to take such actions to re-zone Parcels A and B consistent with the Cooperative Agreement and the re-zoning application I have signed.

Sincerely,

ATTACHMENT B

PROOF OF OWNERSHIP DOCUMENTS

ATTACHMENT B-1

**TITLE COMMITMENT BY LAND TITLE GUARANTEE COMPANY
DATED DECEMBER 27, 2012**



Land Title Guarantee Company

CUSTOMER DISTRIBUTION

Date: 01-04-2013

Our Order Number: ABD70350819-2

Property Address:
NA DENVER

If you have any inquiries or require further assistance, please contact one of the numbers below:

For Closing Assistance:

Colln Snody
3033 E 1ST AVE #600
DENVER, CO 80206
Phone: 303-331-6234
Fax: 303-393-3806
EMail: csnody@ltgc.com

Closer's Assistant:

Laurie McKee
Phone: 303-331-6238
Fax: 303-393-4773
EMail: lmckee@ltgc.com

For Title Assistance:

Commercial Title "ABD" Unit
David Knapp
5975 GREENWOOD PLAZA BLVD
GREENWOOD VILLAGE, CO 80111
Phone: 303-850-4174
Fax: 303-393-4947
EMail: dknapp@ltgc.com

LAND TITLE GUARANTEE COMPANY
3033 E 1ST AVE #600
DENVER, CO 80206
Attn: Leigh Renfro
Phone: 303-331-6231
Fax: 303-331-6374
Copies: 1
EMail: lrenfro@ltgc.com

HOGAN LOVELLS US, LLP
ONE TABOR CENTER
SUITE 1500
DENVER, CO 80202
Attn: ANTHONY RYAN
Phone: 303-899-7300
Fax: 303-899-7333
Copies: 1
EMail: anthony.ryan@hoganlovells.com
Sent Via EMail

THE CHILDREN'S MUSEUM
2121 CHILDREN'S MUSEUM DRIVE
DENVER, CO 80211
Attn: STEPHANIE WOOD
Copies: 1
EMail: StephanieW@cmdenver.org
Sent Via EMail



Land Title Guarantee Company

Date: 01-04-2013

Our Order Number: ABD70350819-2

Property Address:
NA DENVER

Buyer/Borrower:
THE CHILDREN'S MUSEUM OF DENVER, INC., A COLORADO NON-PROFIT CORPORATION

Seller/Owner:
THE CITY AND COUNTY OF DENVER, COLORADO, A MUNICIPAL CORPORATION

Wire Information:

Bank: FIRSTBANK OF COLORADO
10403 W COLFAX AVENUE
LAKEWOOD, CO 80215
Phone: 303-237-5000
Credit: LAND TITLE GUARANTEE COMPANY
ABA No.: 107005047
Account: 2160521825
Attention: Colin Snody

Note: Once an original commitment has been issued, any subsequent
modifications will be emphasized by underlining.

Need a map or directions for your upcoming closing? Check out Land Title's web site at www.ltgc.com for directions to any of our 54 office locations.

ESTIMATE OF TITLE FEES

ALTA Owners Policy 06-17-06	\$1,167.00
Endorsement ALTA13 (Owner)	\$0.00
Tax Report (will be ordered prior to closing)	\$25.00

If Land Title Guarantee Company will be closing this transaction, above fees will be collected at that time.

TOTAL **\$1,192.00**

Old Republic National Title Insurance Company

ALTA COMMITMENT

Our Order No. ABD70350819-2

Schedule A

Cust. Ref.:

Property Address:
NA DENVER

1. Effective Date: December 27, 2012 at 5:00 P.M.

2. Policy to be Issued, and Proposed Insured:

"ALTA" Owner's Policy 06-17-06

\$168,000.00

Proposed Insured:

THE CHILDREN'S MUSEUM OF DENVER, INC., A COLORADO NON-PROFIT CORPORATION

3. The estate or interest in the land described or referred to in this Commitment and covered herein is:

SEE ATTACHED

4. Title to the estate or interest covered herein is at the effective date hereof vested in:

THE CITY AND COUNTY OF DENVER, COLORADO, A MUNICIPAL CORPORATION

5. The Land referred to in this Commitment is described as follows:

SEE ATTACHED PAGE(S) FOR LEGAL DESCRIPTION

3. The estate or interest in the land described or referred to in this Commitment and covered herein is:

A FEE SIMPLE AS TO PARCELS A AND B, AND

A LEASEHOLD AS CREATED BY THAT CERTAIN LEASE DATED _____
_____, EXECUTED BY THE CITY AND COUNTY OF DENVER, COLORADO, A
MUNICIPAL CORPORATION, AS LESSOR, AND THE CHILDREN'S MUSEUM OF
DENVER, INC., A COLORADO NON-PROFIT CORPORATION, AS LESSEE, AND
RECORDED _____, FOR THE TERM AND UPON AND
SUBJECT TO ALL OF THE PROVISIONS THEREIN CONTAINED, AS TO PARCEL C.

LEGAL DESCRIPTION

PARCEL A (PLAZA):

A PARCEL OF LAND LOCATED IN SECTION 32, T3S, R68W, OF THE 6TH P.M., CITY AND COUNTY OF DENVER, STATE OF COLORADO, MORE PARTICULARLY DESCRIBED AS FOLLOWS:

BEGINNING AT THE SOUTHEAST CORNER OF THAT PARCEL OF LAND DESCRIBED IN BOOK 2744 AT PAGE 637, CITY AND COUNTY OF DENVER RECORDS, MONUMENTED BY A COPPER TAG IN CONCRETE MARKED "LS 26606", FROM WHICH THE SOUTHWEST CORNER OF SAID PARCEL MONUMENTED BY A NO. 5 REBAR WITH A PLASTIC CAP MARKED "LPI PLS 23521", BEARS S89°58'00"W, A DISTANCE OF 229.79 FEET; THENCE N3°51'38"E, ALONG THE EAST LINE OF SAID PARCEL, A DISTANCE OF 146.00 FEET; THENCE S74°45'00"E, DEPARTING SAID EAST LINE, A DISTANCE OF 32.41 FEET; THENCE S35°08'35"E, A DISTANCE OF 28.54 FEET; THENCE S7°05'28"W, A DISTANCE OF 53.49 FEET; THENCE S1°10'45"E, A DISTANCE OF 21.86 FEET; THENCE S16°00'00"W, A DISTANCE OF 21.13 FEET; THENCE S23°01'52"W, A DISTANCE OF 15.00 FEET TO A POINT OF CURVE; THENCE ALONG THE ARC OF A CURVE TO THE RIGHT HAVING A CENTRAL ANGLE OF 30°52'37", A RADIUS OF 183.71 FEET AND AN ARC LENGTH OF 99.00 FEET TO A POINT OF TANGENT; THENCE S53°54'29"W, A DISTANCE OF 19.34 FEET; THENCE N0°02'00"W, A DISTANCE OF 83.20 FEET TO A POINT ON THE SOUTH LINE OF SAID PARCEL; THENCE N89°58'00"E, ALONG SAID SOUTH LINE, A DISTANCE OF 36.84 FEET TO THE POINT OF BEGINNING.

LEGAL DESCRIPTION PREPARED BY: GREGORY S. NEITZKE, PLS NO. 23051
FOR AND ON BEHALF OF THE CITY AND COUNTY OF DENVER DEPT. OF PARKS AND RECREATION

PARCEL B (BUILDING):

A PARCEL OF LAND LOCATED IN SECTION 32, T3S, R68W, OF THE 6TH P.M. , CITY AND COUNTY OF DENVER, STATE OF COLORADO, MORE PARTICULARLY DESCRIBED AS FOLLOWS:

COMMENCING AT THE SOUTHEAST CORNER OF THAT CERTAIN PARCEL OF LAND DESCRIBED IN BOOK 2744 AT PAGE 637, CITY AND COUNTY OF DENVER RECORDS, MONUMENTED BY A COPPER TAG IN CONCRETE MARKED "LS 26606", FROM WHICH THE SOUTHWEST CORNER OF SAID PARCEL MONUMENTED BY A NO. 5 REBAR WITH A PLASTIC CAP MARKED "LPI PLS 23521", BEARS S89°58'00"W, A DISTANCE OF 229.79 FEET; THENCE S89°58'00"W, ALONG THE SOUTH LINE OF SAID PARCEL, A DISTANCE OF 36.84 FEET TO THE POINT OF BEGINNING; THENCE S0°02'00"E, A DISTANCE OF 83.20 FEET; THENCE N87°44'16"W, A DISTANCE OF 217.34 FEET TO AN ANGLE POINT ON THE EASTERLY RIGHT OF WAY LINE OF HIGHWAY I-25 AS DESCRIBED IN BOOK 8756 AT PAGE 374 AND IN BOOK 8797 AT PAGE 32, CITY AND COUNTY OF DENVER RECORDS; THENCE N17°58'36"E, ALONG SAID EASTERLY RIGHT OF WAY LINE, A DISTANCE OF 78.33 FEET TO THE SOUTHWEST CORNER OF SAID PARCEL DESCRIBED IN BOOK 2744 AT PAGE 637; THENCE N89°58'00"E, DEPARTING SAID EASTERLY RIGHT OF WAY LINE AND ALONG THE SOUTH LINE OF SAID PARCEL, A DISTANCE OF 192.95 FEET TO THE POINT OF BEGINNING.

LEGAL DESCRIPTION PREPARED BY:

GREGORY S. NEITZKE, PLS NO. 23051
FOR AND ON BEHALF OF THE CITY AND COUNTY OF DENVER DEPT. OF PARKS AND RECREATION

-
-

LEGAL DESCRIPTION

PARCEL C (LEASE):

A PARCEL OF LAND LOCATED IN SECTION 32, T3S, R68W, OF THE 6TH P.M., CITY AND COUNTY OF DENVER, STATE OF COLORADO, MORE PARTICULARLY DESCRIBED AS FOLLOWS:

COMMENCING AT THE SOUTHEAST CORNER OF THAT CERTAIN PARCEL OF LAND DESCRIBED IN BOOK 2744 AT PAGE 637, CITY AND COUNTY OF DENVER RECORDS, MONUMENTED BY A COPPER TAG IN CONCRETE MARKED "LS 26606", FROM WHICH THE SOUTHWEST CORNER OF SAID PARCEL MONUMENTED BY A NO. 5 REBAR WITH A PLASTIC CAP MARKED "LPI PLS 23521", BEARS S89°58'00"W, A DISTANCE OF 229.79 FEET; THENCE S89°58'00"W, ALONG THE SOUTH LINE OF SAID PARCEL, A DISTANCE OF 36.84 FEET; THENCE S0°02'00"E, A DISTANCE OF 83.20 FEET TO THE POINT OF BEGINNING; THENCE S33°47'50"W, A DISTANCE OF 25.45 FEET TO A POINT OF CURVE; THENCE ALONG THE ARC OF A CURVE TO THE LEFT HAVING A CENTRAL ANGLE OF 43°39'05", A RADIUS OF 89.92 FEET AND AN ARC LENGTH OF 68.50 FEET TO A POINT OF REVERSE CURVE; THENCE ALONG THE ARC OF SAID REVERSE CURVE TO THE RIGHT HAVING A CENTRAL ANGLE OF 12°01'57", A RADIUS OF 472.60 FEET AND AN ARC LENGTH OF 99.25 FEET; THENCE N73°35'17"W, ON A NON RADIAL LINE, A DISTANCE OF 25.00 FEET; THENCE N89°43'19"W, A DISTANCE OF 226.07 FEET TO A POINT ON THE EASTERLY RIGHT OF WAY LINE OF HIGHWAY I-25 AS DESCRIBED IN BOOK 8756 AT PAGE 374 AND IN BOOK 8797 AT PAGE 32, CITY AND COUNTY OF DENVER RECORDS; THENCE N5°57'56"E, ALONG SAID EASTERLY RIGHT OF WAY LINE, A DISTANCE OF 20.00 FEET; THENCE N17°27'34"E, CONTINUING ALONG SAID EASTERLY RIGHT OF WAY LINE, A DISTANCE OF 173.94 FEET; THENCE S87°44'16"E, DEPARING SAID EASTERLY RIGHT OF WAY LINE, A DISTANCE OF 217.34 FEET TO THE POINT OF BEGINNING.

LEGAL DESCRIPTION PREPARED BY:

GREGORY S. NEITZKE, PLS NO. 23051

FOR AN ON BEHALF OF THE CITY AND COUNTY OF DENVER DEPT. OF PARKS AND RECREATION

ALTA COMMITMENT

Schedule B-1

(Requirements)

Our Order No. ABD70350819-2

The following are the requirements to be complied with:

Payment to or for the account of the grantors or mortgagors of the full consideration for the estate or interest to be insured.

Proper instrument(s) creating the estate or interest to be insured must be executed and duly filed for record, to-wit:

1. PROVIDE LAND TITLE GUARANTEE COMPANY WITH A FULL COPY OF THE LEASE TO BE INSURED, TOGETHER WITH ANY AND ALL AMENDMENTS THERETO AND ASSIGNMENTS THEREOF.

NOTE: ADDITIONAL REQUIREMENTS AND/OR EXCEPTIONS MAY BE ADDED AFTER THE REVIEW OF SAID LEASE.

2. RESOLUTION OF THE BOARD OF THE CITY AND COUNTY OF DENVER, COLORADO, A MUNICIPAL CORPORATION, AUTHORIZING THE SALE OF THE SUBJECT PROPERTY AND APPOINTING THE PERSON(S) AUTHORIZED TO EXECUTE NECESSARY DOCUMENTS. SAID RESOLUTION MUST BE SUBMITTED TO AND APPROVED BY LAND TITLE GUARANTEE COMPANY, BUT NEED NOT BE RECORDED.
3. (ITEM INTENTIONALLY DELETED)
4. CERTIFIED COPY OF RESOLUTION OF THE GOVERNING BOARD OF THE CHILDREN'S MUSEUM OF DENVER, INC., A COLORADO NON-PROFIT CORPORATION (AUTHORIZING THE PURCHASE OF THE SUBJECT PROPERTY AND THE EXECUTION OF NECESSARY DOCUMENTS) AND RECITING THAT THE BOARD HAS BEEN DULY AUTHORIZED IN THE PREMISES BY THE CORPORATION. SAID RESOLUTION MUST BE PROPERLY CERTIFIED BY AN OFFICER OF THE CORPORATION. SAID RESOLUTION MUST BE SUBMITTED TO AND APPROVED BY LAND TITLE GUARANTEE COMPANY BUT NEED NOT BE RECORDED.
5. WARRANTY DEED FROM THE CITY AND COUNTY OF DENVER, COLORADO, A MUNICIPAL CORPORATION TO THE CHILDREN'S MUSEUM OF DENVER, INC., A COLORADO NON-PROFIT CORPORATION CONVEYING SUBJECT PROPERTY.

(AFFECTS PARCELS A AND B)

6. LEASE BY AND BETWEEN THE CITY AND COUNTY OF DENVER, COLORADO, A MUNICIPAL CORPORATION, LESSOR AND THE CHILDREN'S MUSEUM OF DENVER, INC., A COLORADO NON-PROFIT CORPORATION, LESSEE AS TO THE SUBJECT PROPERTY.

ALTA COMMITMENT

Schedule B-1

(Requirements)

Our Order No. ABD70350819-2

Continued:

(AFFECTS PARCEL C)

ALTA COMMITMENT

Schedule B-2

(Exceptions)

Our Order No. ABD70350819-2

The policy or policies to be issued will contain exceptions to the following unless the same are disposed of to the satisfaction of the Company:

1. Any facts, rights, interests, or claims thereof, not shown by the Public Records but that could be ascertained by an inspection of the Land or that may be asserted by persons in possession of the Land.
2. Easements, liens or encumbrances, or claims thereof, not shown by the Public Records.
3. Any encroachment, encumbrance, violation, variation, or adverse circumstance affecting the Title that would be disclosed by an accurate and complete land survey of the Land and not shown by the Public Records.
4. Any lien, or right to a lien, for services, labor or material heretofore or hereafter furnished, imposed by law and not shown by the Public Records.
5. Defects, liens, encumbrances, adverse claims or other matters, if any, created, first appearing in the public records or attaching subsequent to the effective date hereof but prior to the date the proposed insured acquires of record for value the estate or interest or mortgage thereon covered by this Commitment.
6. (a) Taxes or assessments that are not shown as existing liens by the records of any taxing authority that levies taxes or assessments on real property or by the Public Records; (b) proceedings by a public agency that may result in taxes or assessments, or notices of such proceedings, whether or not shown by the records of such agency or by the Public Records.
7. (a) Unpatented mining claims; (b) reservations or exceptions in patents or in Acts authorizing the issuance thereof; (c) water rights, claims or title to water, whether or not the matters excepted under (a), (b), or (c) are shown by the Public Records.
8. EXISTING LEASES AND TENANCIES, IF ANY.
9. RIGHT OF WAY EASEMENT AS GRANTED TO METROPOLITAN DENVER SEWAGE DISPOSAL DISTRICT NO. 1 IN INSTRUMENT RECORDED JUNE 17, 1976, IN BOOK 1266 AT PAGE 229.
10. UTILITY EASEMENT AS GRANTED TO PUBLIC SERVICE COMPANY OF COLORADO IN INSTRUMENT RECORDED DECEMBER 29, 1981, IN BOOK 2506 AT PAGE 617.
11. TERMS, CONDITIONS AND PROVISIONS OF ORDINANCE NO. 138 SERIES OF 1988 RECORDED MARCH 24, 1988 UNDER RECEPTION NO. 248714.
12. (ITEM INTENTIONALLY DELETED)
13. TERMS, CONDITIONS, PROVISIONS, BURDENS AND OBLIGATIONS AS SET FORTH IN

ALTA COMMITMENT

Schedule B-2

(Exceptions)

Our Order No. ABD70350819-2

The policy or policies to be issued will contain exceptions to the following unless the same are disposed of to the satisfaction of the Company:

DECLARATION OF ACCESS CONTROL RESTRICTIONS RECORDED APRIL 12, 2011 UNDER RECEPTION NO. 2011039786.

14. LACK OF ACCESS TO AND FROM PUBLIC ROAD, HIGHWAY, OR STREET.

15. (ITEM INTENTIONALLY DELETED)

16. THE EFFECT OF ANY FAILURE TO COMPLY WITH THE TERMS, COVENANTS AND CONDITIONS OF LEASE OR LEASES DESCRIBED OR REFERRED TO IN SCHEDULE A.

17. RESTRICTIVE COVENANTS, WHICH DO NOT CONTAIN A FORFEITURE OR REVERTER CLAUSE, BUT OMITTING ANY COVENANTS OR RESTRICTIONS, IF ANY, BASED UPON RACE, COLOR, RELIGION, SEX, SEXUAL ORIENTATION, FAMILIAL STATUS, MARITAL STATUS, DISABILITY, HANDICAP, NATIONAL ORIGIN, ANCESTRY, OR SOURCE OF INCOME, AS SET FORTH IN APPLICABLE STATE OR FEDERAL LAWS, EXCEPT TO THE EXTENT THAT SAID COVENANT OR RESTRICTION IS PERMITTED BY APPLICABLE LAW, AS CONTAINED IN PROPERTY DEEDS FROM THE CITY AND COUNTY OF DENVER TO THE CHILDREN'S MUSEUM OF DENVER, INC., A COLORADO NON-PROFIT CORPORATION RECORDED _____, UNDER RECEPTION NO. _____
AND UNDER RECEPTION NO. _____.

(AFFECTS PARCELS A AND B)

18. A RIGHT OF REPURCHASE AND A RIGHT OF FIRST REFUSAL AS CONTAINED IN PROPERTY DEEDS FROM THE CITY AND COUNTY OF DENVER TO THE CHILDREN'S MUSEUM OF DENVER, INC., A COLORADO NON-PROFIT CORPORATION RECORDED _____
UNDER RECEPTION NO. _____
AND UNDER RECEPTION NO. _____.

(AFFECTS PARCELS A AND B)

**LAND TITLE GUARANTEE COMPANY and LAND TITLE GUARANTEE COMPANY - GRAND JUNCTION
DISCLOSURE STATEMENTS**

Note: Pursuant to CRS 10-11-122, notice is hereby given that:

- A) The subject real property may be located in a special taxing district.
- B) A Certificate of Taxes Due listing each taxing jurisdiction shall be obtained from the County Treasurer or the County Treasurer's authorized agent.
- C) The information regarding special districts and the boundaries of such districts may be obtained from the Board of County Commissioners, the County Clerk and Recorder, or the County Assessor.

Note: Effective September 1, 1997, CRS 30-10-406 requires that all documents received for recording or filing in the clerk and recorder's office shall contain a top margin of at least one inch and a left, right and bottom margin of at least one half of an inch. The clerk and recorder may refuse to record or file any document that does not conform, except that, the requirement for the top margin shall not apply to documents using forms on which space is provided for recording or filing information at the top margin of the document.

Note: Colorado Division of Insurance Regulations 3-5-1, Paragraph C of Article VII requires that "Every title entity shall be responsible for all matters which appear of record prior to the time of recording whenever the title entity conducts the closing and is responsible for recording or filing of legal documents resulting from the transaction which was closed". Provided that Land Title Guarantee Company conducts the closing of the insured transaction and is responsible for recording the legal documents from the transaction, exception number 5 will not appear on the Owner's Title Policy and the Lenders Policy when issued.

Note: Affirmative mechanic's lien protection for the Owner may be available (typically by deletion of Exception no. 4 of Schedule B, Section 2 of the Commitment from the Owner's Policy to be issued) upon compliance with the following conditions:

- A) The land described in Schedule A of this commitment must be a single family residence which includes a condominium or townhouse unit.
- B) No labor or materials have been furnished by mechanics or material-men for purposes of construction on the land described in Schedule A of this Commitment within the past 6 months.
- C) The Company must receive an appropriate affidavit indemnifying the Company against un-filed mechanic's and material-men's liens.
- D) The Company must receive payment of the appropriate premium.
- E) If there has been construction, improvements or major repairs undertaken on the property to be purchased within six months prior to the Date of the Commitment, the requirements to obtain coverage for unrecorded liens will include: disclosure of certain construction information; financial information as to the seller, the builder and or the contractor; payment of the appropriate premium fully executed Indemnity Agreements satisfactory to the company, and, any additional requirements as may be necessary after an examination of the aforesaid information by the Company.

No coverage will be given under any circumstances for labor or material for which the insured has contracted for or agreed to pay.

Note: Pursuant to CRS 10-11-123, notice is hereby given:

This notice applies to owner's policy commitments containing a mineral severance instrument exception, or exceptions, in Schedule B, Section 2.

- A) That there is recorded evidence that a mineral estate has been severed, leased, or otherwise conveyed from the surface estate and that there is a substantial likelihood that a third party holds some or all interest in oil, gas, other minerals, or geothermal energy in the property; and
- B) That such mineral estate may include the right to enter and use the property without the surface owner's permission.

Note: Pursuant to CRS 10-1-128(6)(a), It is unlawful to knowingly provide false, incomplete, or misleading facts or information to an insurance company for the purpose of defrauding or attempting to defraud the company. Penalties may include imprisonment, fines, information to an insurance company for the purpose of defrauding or incomplete, or misleading facts or information to a policyholder or claimant for the purpose of defrauding or attempting to defraud the policyholder or claimant with regard to a settlement or award payable from insurance proceeds shall be reported to the Colorado division of insurance within the department of regulatory agencies.

Nothing herein contained will be deemed to obligate the company to provide any of the coverages referred to herein unless the above conditions are fully satisfied.

**JOINT NOTICE OF PRIVACY POLICY OF
LAND TITLE GUARANTEE COMPANY, LAND TITLE GUARANTEE COMPANY - GRAND JUNCTION,
LAND TITLE INSURANCE CORPORATION AND OLD REPUBLIC NATIONAL TITLE INSURANCE
COMPANY**

This Statement is provided to you as a customer of Land Title Guarantee Company and Meridian Land Title, LLC, as agents for Land Title Insurance Corporation and Old Republic National Title Insurance Company.

We want you to know that we recognize and respect your privacy expectations and the requirements of federal and state privacy laws. Information security is one of our highest priorities. We recognize that maintaining your trust and confidence is the bedrock of our business. We maintain and regularly review internal and external safeguards against unauthorized access to non-public personal information ("Personal Information").

In the course of our business, we may collect Personal Information about you from:

- * applications or other forms we receive from you, including communications sent through TMX, our web-based transaction management system;
- * your transactions with, or from the services being performed by, us, our affiliates, or others;
- * a consumer reporting agency, if such information is provided to us in connection with your transaction; and
- * the public records maintained by governmental entities that we either obtain directly from those entities, or from our affiliates and non-affiliates.

Our policies regarding the protection of the confidentiality and security of your Personal Information are as follows:

- * We restrict access to all Personal Information about you to those employees who need to know that information in order to provide products and services to you.
- * We maintain physical, electronic and procedural safeguards that comply with federal standards to protect your Personal Information from unauthorized access or intrusion.
- * Employees who violate our strict policies and procedures regarding privacy are subject to disciplinary action.
- * We regularly assess security standards and procedures to protect against unauthorized access to Personal Information.

WE DO NOT DISCLOSE ANY PERSONAL INFORMATION ABOUT YOU WITH ANYONE FOR ANY PURPOSE THAT IS NOT PERMITTED BY LAW.

Consistent with applicable privacy laws, there are some situations in which Personal Information may be disclosed. We may disclose your Personal Information when you direct or give us permission; when we are required by law to do so, for example, if we are served a subpoena; or when we suspect fraudulent or criminal activities. We also may disclose your Personal Information when otherwise permitted by applicable privacy laws such as, for example, when disclosure is needed to enforce our rights arising out of any agreement, transaction or relationship with you.

Our policy regarding dispute resolution is as follows. Any controversy or claim arising out of or relating to our privacy policy, or the breach thereof, shall be settled by arbitration in accordance with the rules of the American Arbitration Association, and judgment upon the award rendered by the arbitrator(s) may be entered in any court having jurisdiction thereof.



Commitment to Insure

ALTA Commitment - 2006 Rev.

OLD REPUBLIC NATIONAL TITLE INSURANCE COMPANY, a Minnesota corporation, (Company) for a valuable consideration, commits to issue its policy or policies of title insurance, as identified in Schedule A, in favor of the Proposed Insured named in Schedule A, as owner or mortgagee of the estate or interest in the land described or referred to in Schedule A, upon payment of the premiums and charges and compliance with the requirements; all subject to the provisions of Schedule A and B and to the Conditions of this Commitment.

This Commitment shall be effective only when the identity of the Proposed Insured and the amount of the policy or policies committed for have been inserted in Schedule A by the Company. All liability and obligation under this commitment shall cease and terminate six months after the Effective Date or when the policy or policies committed for shall issue, whichever first occurs, provided that the failure to issue such policy or policies is not the fault of the Company.

CONDITIONS AND STIPULATIONS

1. The term "mortgage", when used herein, shall include deed of trust, trust deed, or other security instrument.
2. If the proposed insured has or acquires actual knowledge of any defect, lien, encumbrance, adverse claim or other matter affecting the estate or interest or mortgage thereon covered by this Commitment other than those shown in Schedule B hereof, and shall fail to disclose such knowledge to Company in writing, the Company shall be relieved from liability for any loss or damage resulting from any act of reliance hereon to the extent the Company is prejudiced by failure to so disclose such knowledge. If the proposed insured shall disclose such knowledge to the Company, or if the Company otherwise acquires actual knowledge of any such defect, lien, encumbrance, adverse claim or other matter, the Company at its option may amend Schedule B of this Commitment accordingly, but such amendment shall not relieve the Company from liability previously incurred pursuant to paragraph 3 of these Conditions and Stipulations.
3. Liability of the Company under this Commitment shall be only to the named proposed insured and such parties included under the definition of Insured in the form of policy or policies committed for and only for actual loss incurred in reliance hereon in undertaking in good faith (a) to comply with the requirements hereof or (b) to eliminate exceptions shown in Schedule B, or (c) to acquire or create the estate or interest or mortgage thereon covered by this Commitment. In no event shall such liability exceed the amount stated in Schedule A for the policy or policies committed for and such liability is subject to the insuring provisions and the Conditions and Stipulations and the Exclusions from Coverage of the form of policy or policies committed for in favor of the proposed insured which are hereby incorporated by reference and are made a part of this Commitment except as expressly modified herein.
4. This commitment is a contract to issue one or more title insurance policies and is not an abstract of title or a report of the condition of title. Any action or actions or rights of action that the proposed insured may have or may bring against the Company arising out of the status of the title to the estate or interest or the status of the mortgage thereon covered by this Commitment must be based on and are subject to the provisions of this Commitment.
5. The policy to be issued contains an arbitration clause. All arbitrable matters when the Amount of Insurance is \$2,000,000 or less shall be arbitrated at the option of either the Company or the Insured as the exclusive remedy of the parties. You may review a copy of the arbitration rules at www.alta.org.

STANDARD EXCEPTIONS


In addition to the matters contained in the Conditions and Stipulations and Exclusions from Coverage above referred to, this Commitment is also subject to the following:

1. Rights or claims of parties in possession not shown by the Public Records.
2. Easements, or claims of easements, not shown by the Public Records.
3. Discrepancies, conflicts in boundary lines, shortage in area, encroachments, and any facts which a correct survey or inspection of the Land would disclose and which are not shown by the Public Records.
4. Any lien, or right to a lien, for services, labor or material theretofore or hereafter furnished, imposed by law and not shown by the Public Records.
5. Defects, liens, encumbrances, adverse claims or other matters, if any, created, first appearing in the Public Records or attaching subsequent to the effective date hereof but prior to the date the proposed insured acquires of record for value the estate or interest or mortgage thereon covered by this Commitment.

IN WITNESS WHEREOF, Old Republic National Title Insurance Company has caused its corporate name and seal to be affixed by its duly authorized officers on the date shown in Schedule A to be valid when countersigned by a validating officer or other authorized signatory.

OLD REPUBLIC NATIONAL TITLE INSURANCE COMPANY

A Stock Company
400 Second Avenue South
Minneapolis, Minnesota 55401
(612) 371-1111


Authorized Signature




Mark Billbrey
President

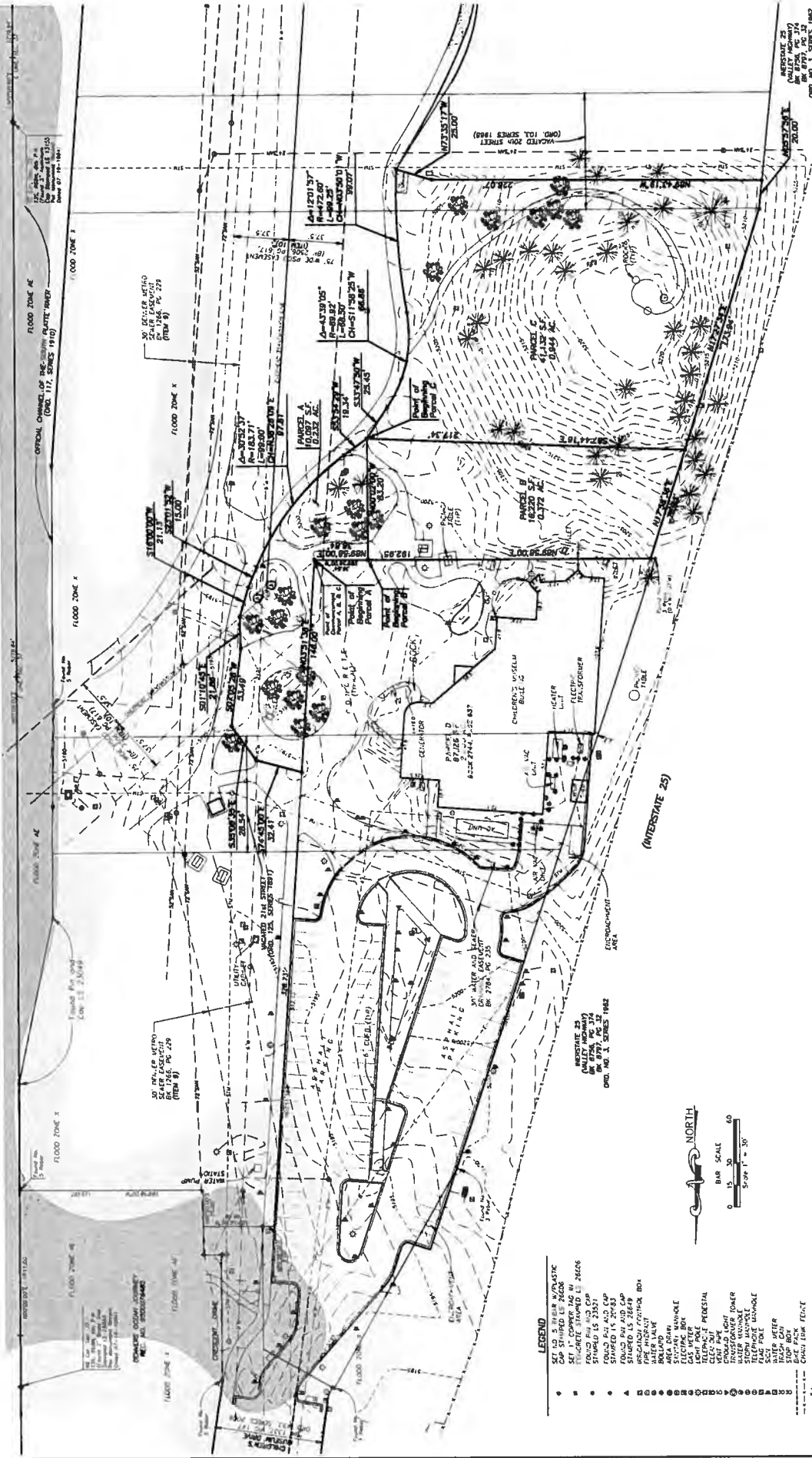

Rande Yeager
Secretary



ATTACHMENT B-2

**ALTA/ASCA SURVEY BY VIGIL LAND CONSULTANTS DATED
DECEMBER 18, 2012**

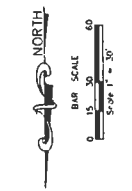
ALTA / ACSM SURVEY
 LOCATED IN THE EAST HALF OF SECTION 32,
 TOWNSHIP 3 SOUTH, RANGE 68 WEST OF THE SIXTH PRINCIPAL MERIDIAN
 CITY AND COUNTY OF DENVER, STATE OF COLORADO
 SHEET 2 OF 2



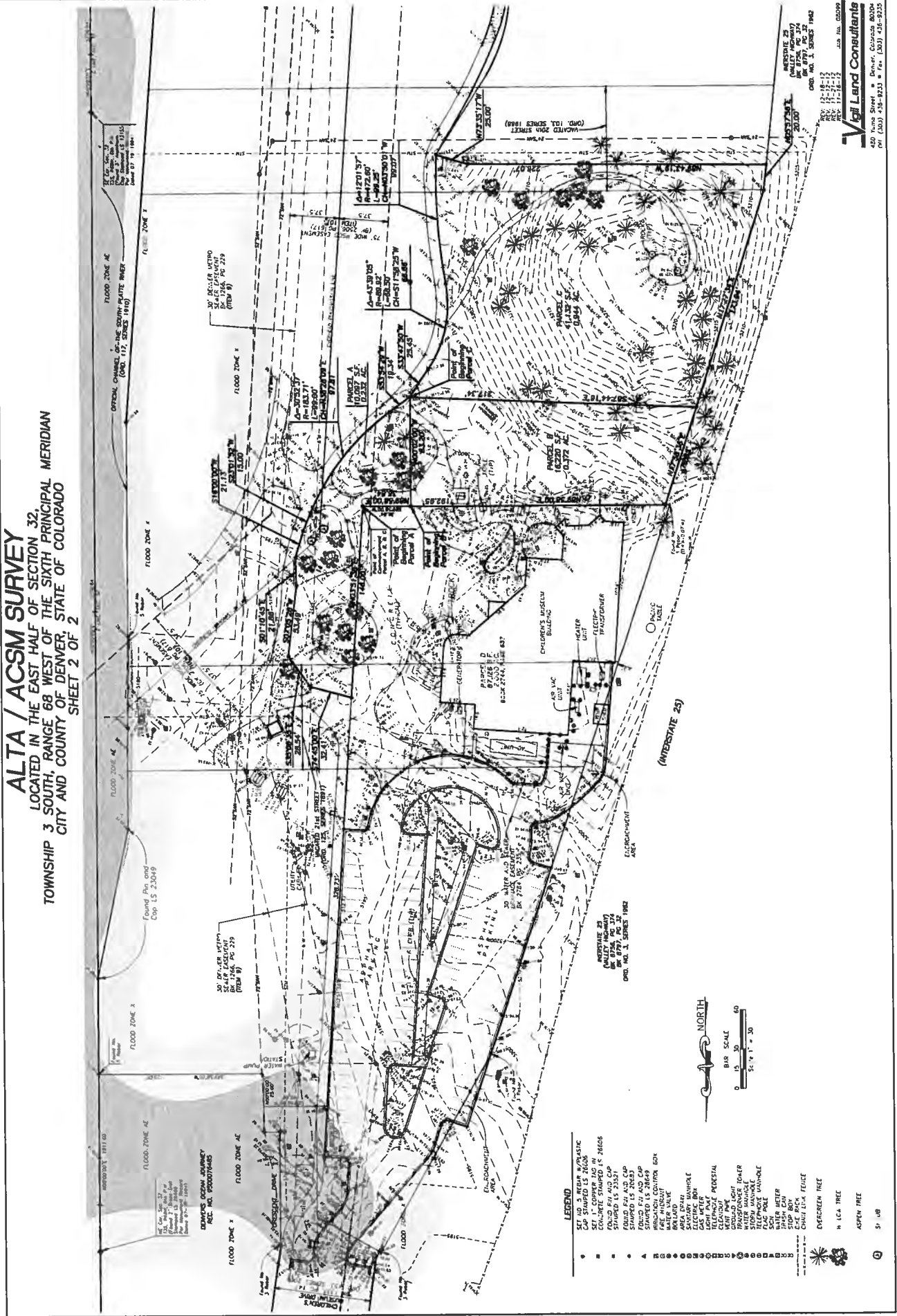
METROPOLITAN DISTRICT OF DENVER
 1715 17TH AVENUE, SUITE 1000
 DENVER, COLORADO 80202
 TEL: (303) 441-2000
 FAX: (303) 441-2001
 WWW: WWW.METRODENVER.ORG

Vigil Land Consultants
 1715 17TH AVENUE, SUITE 1000
 DENVER, COLORADO 80202
 TEL: (303) 441-2000
 FAX: (303) 441-2001
 WWW: WWW.VIGILCONSULTANTS.COM

- LEGEND**
- SET NO. 5 WATER WASTEWATER
 - CAP STAMPED 12 2606
 - 1" CHUTE STAMPED 12 2606
 - FENCE 4" x 4" CP
 - FENCE 6" x 6" CP
 - FENCE 8" x 8" CP
 - FENCE 10" x 10" CP
 - FENCE 12" x 12" CP
 - FENCE 14" x 14" CP
 - FENCE 16" x 16" CP
 - FENCE 18" x 18" CP
 - FENCE 20" x 20" CP
 - FENCE 22" x 22" CP
 - FENCE 24" x 24" CP
 - FENCE 26" x 26" CP
 - FENCE 28" x 28" CP
 - FENCE 30" x 30" CP
 - FENCE 32" x 32" CP
 - FENCE 34" x 34" CP
 - FENCE 36" x 36" CP
 - FENCE 38" x 38" CP
 - FENCE 40" x 40" CP
 - FENCE 42" x 42" CP
 - FENCE 44" x 44" CP
 - FENCE 46" x 46" CP
 - FENCE 48" x 48" CP
 - FENCE 50" x 50" CP
 - FENCE 52" x 52" CP
 - FENCE 54" x 54" CP
 - FENCE 56" x 56" CP
 - FENCE 58" x 58" CP
 - FENCE 60" x 60" CP
 - FENCE 62" x 62" CP
 - FENCE 64" x 64" CP
 - FENCE 66" x 66" CP
 - FENCE 68" x 68" CP
 - FENCE 70" x 70" CP
 - FENCE 72" x 72" CP
 - FENCE 74" x 74" CP
 - FENCE 76" x 76" CP
 - FENCE 78" x 78" CP
 - FENCE 80" x 80" CP
 - FENCE 82" x 82" CP
 - FENCE 84" x 84" CP
 - FENCE 86" x 86" CP
 - FENCE 88" x 88" CP
 - FENCE 90" x 90" CP
 - FENCE 92" x 92" CP
 - FENCE 94" x 94" CP
 - FENCE 96" x 96" CP
 - FENCE 98" x 98" CP
 - FENCE 100" x 100" CP



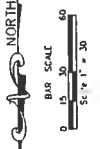
ALTA / ACSM SURVEY LOCATED IN THE EAST HALF OF SECTION 32, TOWNSHIP 3 SOUTH, RANGE 68 WEST OF THE SIXTH PRINCIPAL MERIDIAN CITY AND COUNTY OF DENVER, STATE OF COLORADO SHEET 2 OF 2



- LEGEND**
- SET NO. 5, BEAR W/PLASTIC
 - SET STAMPED TO 6808
 - CONCRETE STAMPED IS 2866
 - FOUND 8 1/2" I.D. CAP
 - FOUND 8 1/2" I.D. CAP STAMPED IS 2063
 - FOUND 8 1/2" I.D. CAP STAMPED IS 2869
 - PROPOSED CANTON GOR
 - BRILLIANT
 - SANITARY MANHOLE
 - GAS METER
 - TELEPHONE POSTAL
 - CELEBRITY
 - GRASSY LIGHT TOWER
 - WATER MANHOLE
 - TELEPHONE MANHOLE
 - FLAG POLE
 - WATER METER
 - STOP BOY
 - CANCEL PICK
 - CONCRETE FENCE
 - EMERALD GREEN TREE
 - N. LCA TREE
 - ASPEN TREE

Vigi Land Consultants
 12500 E. Colfax Ave. Suite 300
 Denver, CO 80231
 Phone: (303) 425-9225
 Fax: (303) 425-9225

DENVER'S OZAM JOURNEY
 REC. NO. P80007048D
 (Revised 11/11)



ATTACHMENT C

LEGAL DESCRIPTIONS OF PARCELS A AND B

ATTACHMENT C-1

**PLAZA PARCEL LEGAL DESCRIPTION
("PARCEL A")**

A parcel of land located in Section 32, T3S, R68W, of the 6TH P.M., City and County of Denver, State of Colorado, more particularly described as follows:

Beginning at the southeast corner of that certain parcel of land described at Book 2744 at Page 637, City and County of Denver records, monumented by a copper tag in concrete marked "LS 26606", from which the southwest corner of said parcel monumented by a No. 5 rebar with a plastic cap marked "LPI PLS 23521", bears S89°58'00"W, a distance of 229.79 feet; Thence N3°51'38"E, along the east line of said parcel, a distance of 146.00 feet; Thence S74°45'00"E, departing said east line, a distance of 32.41 feet; Thence S35°08'35"E, a distance of 28.54 feet; Thence S7°05'28"W, a distance of 53.49 feet; Thence S1°10'45"E, a distance of 21.86 feet; Thence S16°00'00"W, a distance of 21.13 feet; Thence S23°01'52"W, a distance of 15.00 feet to a point of curve; Thence along the arc of a curve to the right having a central angle of 30°52'37", a radius of 183.71 feet and an arc length of 99.00 feet to a point of tangent; Thence S53°54'29"W, a distance of 19.34 feet; Thence N0°02'00"W, a distance of 83.20 feet to a point on the south line of said parcel; Thence N89°58'00"E, along said south line, a distance of 36.84 feet to the Point of Beginning. Parcel contains 10098 square feet or 0.23 acres more or less.

ATTACHMENT C-2

BUILDING PARCEL LEGAL DESCRIPTION ("PARCEL B")

A parcel of land located in Section 32, T3S, R68W, of the 6TH P.M., City and County of Denver, State of Colorado, more particularly described as follows:

Commencing at the southeast corner of that certain parcel of land described at Book 2744 at Page 637, City and County of Denver records, monumented by a copper tag in concrete marked "LS 26606", from which the southwest corner of said parcel monumented by a No. 5 rebar with a plastic cap marked "LPI PLS 23521", bears S89°58'00"W, a distance of 229.79 feet; Thence S89°58'00"W, along the south line of said parcel, a distance of 36.84 feet to the Point of Beginning; Thence S0°02'00"E, a distance of 83.20 feet; Thence N87°44'16"W, a distance of 217.34 feet to an angle point on the easterly right-of-way line of Highway I-25 as described in book 8756 at Page 374 and Book 8797 at page 32, City and County of Denver records; Thence N17°58'36"E, along said easterly right-of-way line, a distance of 78.33 feet to the southwest corner of said parcel described in Book 2744 at Page 637; Thence N89°58'00"E, departing said easterly right-of-way line and along the south line of said parcel, a distance of 192.95 feet to the Point of Beginning. Parcel contains 16221 square feet or 0.37 acres more or less.

ATTACHMENT D
REVIEW CRITERIA

REVIEW CRITERIA

Background:

The Children's Museum of Denver, Inc., a nonprofit corporation, founded by educators, parents and community leaders in 1973, has been located at its present site since 1984. The Children's Museum of Denver ("Children's Museum") provides a safe, inspiring place for children to push the boundaries of their imagination, gain self-confidence and learn about the world around them. Specifically, the Children's Museum assists children in building essential early learning skills, preparing children for school and life, teaching math, science and literacy concepts, celebrating and providing access to the arts, fostering creativity, innovation and critical thinking and promoting good health, nutrition and active play. As such, the Children's Museum represents an important and vital part of Denver's cultural community and the education of Denver's children.

The Children's Museum reaches children in the community in many ways including, general admission, memberships, sponsored admissions and memberships, education programs, collaborative partnerships and participation in community events and festivals. The Children's Museum strives to make the museum available to all children in and around the Denver area because every child deserves a safe, inspiring place to learn, create and discover.

The Children's Museum, however, must grow in order to meet the evolving needs of the children, parents and educators that walk through its door each year, a number that is consistently and rapidly increasing. In fact, the Children's Museum of Denver currently hails as the busiest children's museum in the United States per square foot of available public space.

In order to meet the demands of Denver's children and caregivers and expand its services to include greater amenities, the Children's Museum requires more space for new long-term exhibits that support evolving community needs, including those focused on science, nutrition and physical activity, the arts and outdoor play, as well as more flexible spaces for facilitated school and public programs. To that end, the Children's Museum has entered into a Cooperative Agreement for Lease of a Portion of Gates-Crescent Park and Purchase and Sale of Another Portion of Gate-Crescent Park, Contract Control No. PARKS-201208807-00 ("Cooperative Agreement") with the City and County of Denver. On December 26, 2012, Denver City Council approved the Cooperative Agreement, attached hereto as Exhibit A to this Attachment D, and the Cooperative Agreement became effective on January 3, 2013.

Pursuant to the Cooperative Agreement, the Children's Museum intends to purchase the parcels referred to therein and herein as Parcels A and B and utilize them for expansion of the Plaza and Building, respectively. Additionally, though not specifically pertinent for the rezoning at issue here, the Children's Museum intends to lease the area referred to as Parcel C for use as educational and experiential outdoor space connected with the Children's Museum. We note that as part of the Cooperative Agreement (see Recitals E and F), the Children's Museum and the City and County of Denver have agreed to certain that the sale and lease of Parcels A, B and C are being undertaken "solely to assure the continued vitality and growth of the Children's Museum and the benefits and services of the Children's Museum affords the citizens of the City and County of Denver and the State of Colorado and that said benefits and services of the Children's Museum are, and will remain,

compatible with the character and use of the Park which must be preserved and protected." To that end, the Children's Museum and the City have agreed to certain use restriction and certain reserved and granted rights for Parcels A, B, and C, as well as the Children's Museum's existing property. See Exhibit A at Section 5. Specifically, the Children's Museum may use Parcel A, B and C only in conjunction with the operation and use of a children's museum located on the Children's Museum's existing property.

As part of the Cooperative Agreement (see Section 3.c of the Cooperative Agreement), the Children's Museum must rezone Parcels A and B. Currently, Parcels A and B are zoned as OSA under the Denver Zoning Code. Because only City-owned property may be zoned OSA, the Children's Museum must, prior to closing on the parcels, rezone the parcels from OSA. As evidenced in the Cooperative Agreement, the Manager of the Denver Department of Parks and Recreation has agreed to co-sign the request for rezoning and support the Children Museum's efforts to rezone the parcels to the extent such support is appropriate.

The Children's Museum, after discussion in the pre-application meeting with Ms. Michele Pyle, proposes to rezone Parcels A and B to match the zoning designation of the existing Children's Museum parcel – C-MX-5. See Exhibit B to this Attachment D. The Children's Museum believes that such a zoning designation will maintain consistency with the existing parcel, limit confusion as to the intent and purpose of the proposed rezoning and ensure consistency with existing adopted plans and zoning in the area surrounding the Children's Museum.

The Children's Museum now describes the consistency of the proposed rezoning with the adopted plans for the area particularly in light of the use restrictions existing on the existing Children's Museum property and that will be placed upon Parcels A and B.

Consistency with Adopted Plans:

City and County of Denver has adopted three plans relevant to this rezoning effort: (1) the Comprehensive Plan 2000; (2) the Blueprint Denver Plan; and (3) the Jefferson Park Neighborhood Plan. The proposed rezoning is consistent with the recommendations in each of those plans.

Comprehensive Plan 2000: The Children's Museum, and Parcels A and B are located within the Central Platte Valley as described in the Comprehensive Plan 2000. Part of the strategy of the Comprehensive Plan 2000 is to "[c]ontinue to reinforce the Central Platte Valley and Downtown area as the primary location for sports, leisure, cultural and convention attractions." Comprehensive Plan 2000 at 133. Expansion of the Children's Museum will meet that specified strategy. Additionally, the Comprehensive Plan 2000 recognizes the importance of rehabilitating the South Platte River corridor; an effort that will be enhanced by the expansion of the Children's Museum onto Parcels A and B.

Blueprint Denver Plan: According to the Blueprint Denver Map, Parcels A and B are zoned "Entertainment, Cultural, Exhibition." As provided the Blueprint Denver Plan, "[t]hese specialized districts include regional event-oriented, civic or cultural attractions. Sometimes a few additional uses are included in each district. Such a district can blossom into a more vital and well-rounded area, blending cultural or sporting events with entertainment, civic uses, restaurants and even office uses." Blueprint Denver Plan at 40. As noted above, Parcels A and B may only be used as part of the operation and use of a children's museum. As a result, the use of Parcels A and B for the

cultural purposes associated with the existing Children's Museum is entirely consistent with the Blueprint Denver Plan. Designation of those parcels as C-MX-5, the same designation as the existing Children's Museum, is consistent with the use as a cultural facility. Specifically, C-MX-5 allows for cultural, special purpose, public parks and open space, including museums. See Denver Zoning Code at 7.4-4

Jefferson Park Neighborhood Plan: In the Jefferson Park Neighborhood Plan, a plan completed prior to the extensive City and County of Denver rezoning that occurred in the past few years, Parcels A and B, as well as the existing Children's Museum parcel, were zoned as Platte River Valley and as a "Cultural/Educational Facility District" as a subarea of the Platte River Valley Zone. The Jefferson Park Neighborhood Plan states that the vision for the Cultural/Educational Facility District Subarea includes "facilities in the subarea being enjoyed by Denver residents and visitors as a regional destination for cultural, recreational and educational activities." Jefferson Park Neighborhood Plan at 65. The Jefferson Park Neighborhood Plan identifies as one of its goals to "[e]nhance the existing cultural, recreational and educational uses in this subarea." Jefferson Park Neighborhood Plan at 66. As evidenced by the descriptions provided in this application and the attachments to this application, designation of Parcels A and B as C-MX-5 to allow expansion of the Children's Museum will enhance the existing cultural and educational uses in this area.

Uniformity of District Regulations and Restrictions:

The proposed official map amendment does not impact or affect the regulations and restrictions for buildings having the same classification and bearing the same symbol or designation on the official map.

Public Health, Safety and General Welfare:

As discussed above (Consistency with Adopted Plans), the proposed official map amendment furthers the public health, safety and general welfare of the City by offering a public recreational and educational center for the community's youth and families.

Justifying Circumstance:

As indicated above, Parcels A and B are currently City-owned and zoned as OSA. OSA is only appropriate for City-owned property, thus, Parcels A and B require rezoning as part of the transfer to the Children's Museum. Additionally, revising the zoning in order to allow expansion of the Children's Museum encourages expansion of the Children's Museum – a museum that has become so busy – that is it in the public interest to expand to meet the public's needs and create flexibility for greater use of the museum and surrounding area.

Proposed Zone District:

With the exception of the City-owned parks, the area immediately adjacent to and near Parcels A and B, including the existing Children's Museum parcel, are zoned C-MX-5. Mixed Use Districts such as C-MX-5 have several purposes, with which the Children's Museum and its proposed expansion, are compatible. Specifically, Mixed Use Zone Districts are intended to promote safe, active and pedestrian-scaled diverse areas and activate the public street edge. The Children's Museum and its proposed expansion currently promote and will continue to promote pedestrian use

of the area along the Platte River, provide safe and active uses of children and their parents and ultimately enhance the pedestrian use of this area – including its connectivity with downtown. Mixed Use Zone districts are intended to enhance the ease and enjoyment of public gathering. The Children's Museum proposed expansion onto Parcels A and B is precisely intended to increase the gathering space for the public as they use both the area inside and outside the Children's Museum. Rezoning of Parcels A and B to C-MX-5 with the use restrictions placed upon those Parcels A and B as part of the purchase and sale from the City and County of Denver demonstrate that all criterion area met.

EXHIBIT A TO ATTACHMENT D

**COOPERATIVE AGREEMENT FOR LEASE OF A PORTION OF GATES-
CRESCENT PARK AND PURCHASE & SALE OF ANOTHER PORTION
OF GATES-CRESCENT PARK**

COOPERATIVE AGREEMENT
FOR LEASE OF A PORTION OF GATES-CRESCENT PARK
and
PURCHASE & SALE OF ANOTHER PORTION OF GATES-CRESCENT PARK

THIS COOPERATIVE AGREEMENT FOR LEASE OF A PORTION OF GATES-CRESCENT PARK and PURCHASE & SALE OF ANOTHER PORTION OF GATES-CRESCENT PARK (referred to herein as the “**Agreement**”) is made and entered into, effective as of the date set forth on the City’s signature page, by and between the **CITY AND COUNTY OF DENVER**, a municipal corporation organized pursuant to the laws of the State of Colorado (the “**City**”) and **THE CHILDREN’S MUSEUM OF DENVER, INC.**, a Colorado nonprofit corporation, with offices located at 2121 Children’s Museum Drive, Denver, Colorado 80211 (the “**Museum**”), jointly referred to in this Agreement as the “**Parties**” or individually each as a “**Party**”.

RECITALS

A. The Museum is a nonprofit corporation which has been providing educational experiences and entertainment for young people for over 35 years at the Children’s Museum (“**Children’s Museum**”) located at 2121 Children’s Museum Drive, which location was acquired from the City through a Specific Performance Contract filed with the Clerk and Recorder, Ex-Officio City Clerk of the City, on October 15, 1980, Clerk Filing No. 97887, and authorized by Ordinance No. 557, Series of 1980, and subsequently conveyed to the Museum by means of a Special Warranty Deed dated February 4, 1983, and recorded February 8, 1983, at Book 2744, Page 637 in the Denver Clerk and Recorder’s Office (the “**Museum’s Property**”).

B. The Museum’s Property is located immediately adjacent to Gates-Crescent Park, a non-designated, City-owned park (the “**Park**”).

C. In its ongoing efforts to improve the Children Museum and to enhance programming provided to young people, the Museum has identified a need to expand its facilities and operations from the Museum’s Property onto parts of the Park, to allow for additional organized activities in the Plaza which lies partly on the Museum’s Property and partly within the Park, to expand the Children’s Museum building onto a portion of the Park, and to develop an outdoor educational experience area on land totally within the Park.

D. Following extensive discussions between the Museum and the Manager of the Denver Department of Parks and Recreation (the “**Manager**”) which were carried over into discussions with the Parks and Recreation Advisory Board and other stakeholders in the Park and culminating in a public meeting where the Museum presented its proposal to interested citizens, the City has agreed to sell to the Museum, subject to the terms and conditions of this Agreement, approximately 0.6 acre area of land consisting of the Plaza area located in the Park and a building expansion site located in the Park to the south of the Museum’s Property, as both properties are depicted on the attached **Exhibits A and B** (the “**Purchased Property**”), and to lease, subject to the terms and conditions of this Agreement, an approximately .94 acre area on the far west side of the Park and south of the Children’s Museum, as depicted on the attached **Exhibit C** (the “**Leased Property**”).

E. It is understood and agreed by the Parties that the sale and lease of portions of the Park property are being undertaken solely to assure the continued vitality and growth of the Children’s Museum and the benefits and services the Children’s Museum affords the citizens of the City and County of Denver and the State of Colorado and that said benefits and services of the Children’s Museum are, and will remain, compatible with the character and use of the Park which must be preserved and protected.

F. To this end, the Museum and the City have agreed to certain use restrictions and certain reserved and granted rights for the Purchased Property and the Leased Property, as well as the Museum’s Property, in order to assure that the mutual interests identified above are recognized and protected.

G. References to the “Museum” in this Agreement shall also refer to any transferee, assignee, or successor in interest as authorized or allowed under this Agreement.

NOW, THEREFORE, in consideration of the recitals above and the mutual agreements contained herein and for other good and valuable consideration as provided herein, the Parties agree as follows:

Purchase & Sale Agreement

1. **Purchased Property**: Subject to the terms, conditions, and covenants contained in this Purchase & Sale Agreement, the City agrees to sell to the Museum, and the Museum hereby agrees to purchase from the City, the real property more particularly described as the “**Plaza Parcel**” in **Exhibit A** and the “**Building Parcel**” in **Exhibit B**, both of which are attached hereto

and incorporated herein by reference, together with, in their present condition, all improvements, appurtenances and permanent fixtures (but excluding any part of any irrigation system and any water taps), but subject to any easements, restrictions, and encumbrances of public record and all zoning laws or other ordinances affecting said property (the “**Purchased Property**”).

2. Consideration: The Parties agree that consideration for the conveyance of the Purchased Property shall be provided as set forth in this Section 2.

a. Agreed Consideration. The Parties acknowledge and agree that, based on the terms, conditions, and restrictions of this Agreement and each Party’s independent examination of land value, a purchase and sale price of One Hundred Sixty-Eight Thousand Dollars (\$168,000.00) is the fair and reasonable consideration for the Purchased Property, of which amount Sixty-Three Thousand Eight Hundred Forty Dollars (\$63,840.00) is attributable to the value of the Plaza Parcel described in Exhibit A and One Hundred Four Thousand One Hundred Sixty Dollars (\$104,160.00) is attributable to the value of the Building Parcel described in Exhibit B (“**Agreed Consideration**”).

b. Satisfaction and Use of Agreed Consideration. The Museum agrees to pay the City the full amount of the Agreed Consideration at Closing (as defined below). The City agrees that the Agreed Consideration, upon receipt by the City, shall be retained and earmarked for eventual improvements to be made by the City in the Park (outside of the Leased Property (as defined below) and the Purchased Property).

3. Due Diligence.

a. Investigations. The Museum may conduct, at its own expense, whatever due diligence investigation of the Purchased Property or the Leased Property that the Museum may desire. These due diligence investigations may include any environmental studies or assessments, any site inspections, property surveys, and any title examinations relating to the Purchased Property or Leased Property. To the extent that the Museum obtains any title commitments, owners and encumbrances reports or property surveys for either the Purchased Property or the Leased Property, copies of said title commitment, O&E reports or property surveys shall be provided, without charge, to the City. All such investigations must be completed and any objections made by the Museum, as provided in the paragraph below, within ninety (90) calendar days of the date of this Agreement (the “**Due Diligence Period**”). The City will cooperate in any such investigations provided that it does not incur any substantive expenses for

this effort other than personnel time. The City acknowledges that the legal descriptions and survey drawings attached as Exhibits A, B, and C were prepared by the City and that no remuneration is expected from the Museum for the cost of their preparation. Any on-site work that requires disturbance or damage to the land or improvements on the Purchased Property or the Leased Property shall require the prior written consent of the Manager. The Museum shall not permit claims or liens of any kind against the Purchased Property or the Leased Property resulting from any investigations or services performed by contractors or consultants or their subcontractors or sub-consultants relating to the Purchased Property or the Leased Property. The Museum agrees to indemnify and hold harmless the City from and against any damage, loss or costs associated with any investigations or entry upon the Purchased Property or the Leased Property caused or directed by the Museum, its officer, employees, or agents.

b. **Objections & Resolutions.** If the Museum should have any objections resulting from its investigations, including unsatisfactory environmental, physical, or title conditions of the Purchased Property or the Leased Property, the Museum shall notify the City in writing no later than the last day of the Due Diligence Period and provide documented evidence to support any objections. If the City receives no written objections by the last day of the Due Diligence Period or if the Museum submits a written waiver of its due diligence rights under this Section 3, the Museum shall be deemed to have accepted the environmental, physical, and title conditions of the Purchased Property and the Leased Property. If written objections are received by the City, the City may, in its sole discretion, correct or take actions to resolve said unsatisfactory conditions. If the City refuses to correct or resolve the unsatisfactory conditions and so notifies the Museum in writing or if the City fails to take action to correct or resolve the unsatisfactory conditions within thirty (30) calendar days or within such other time frame mutually agreed to by both Parties in writing, then this Purchase and Sale Agreement shall terminate, with each Party to bear its own costs as provided in this Agreement, unless the Museum notifies the City within ten (10) calendar days of the occurrence of any event described above that the Museum waives any objections to said unsatisfactory conditions and is ready and willing to proceed to Closing, as defined below.

c. **Zoning.** The Purchased Property is currently zoned "OSA" under the Denver Zoning Code and must be rezoned because only City-owned property may be zoned "OSA". The City and the Museum acknowledge and agree that the Museum will proceed, at its

own expense, to prepare a request for rezoning to the City which request must be acceptable to the Manager in order for the Manager to co-sign the request for rezoning prior to submission to Denver Department of Community Planning and Development. The Manager will support the Museum's efforts to rezone the Purchased Property, to the extent such support is appropriate. The re-zoning process is to be completed prior to Closing. If the rezoning of the Purchased Property is not completed within one hundred and eighty (180) days of the date of this Agreement, and the Museum and the Manager do not mutually agree, in writing, to extend this deadline, then this Purchase and Sale Agreement shall terminate, with each Party to bear its own costs as provided in this Purchase and Sale Agreement. The City makes no representation or guarantees that the Museum will be granted the zoning classification it requests.

4. Closing; Title Transfer; Possession; No Warranties; Title Insurance; Taxes; and Remedies.

a. Closing on the sale and purchase and transfer of title of the Purchased Property ("Closing") shall occur on a mutually agreeable date, but in no event later than thirty (30) days following the completion of the rezoning of the Purchased Property, as provided in paragraph c. of Section 3, or the completion of any due diligence under Section 3 not yet completed, whichever is later. The hour and place of Closing shall be as designated by the City unless the Museum elects, at its own expense, to retain the services of a title company to perform the Closing, in which case the date and time of closing shall be as mutually agreed by the Parties and at or through the Denver-area office of the title company.

b. Transfer of fee title for the Purchased Property shall be by Bargain and Sale Deeds, one for the Plaza Parcel and one for the Building Parcel (the "Deeds"), in substantially the form attached hereto as Exhibit D (for the Plaza Parcel) and Exhibit E (for the Building Parcel). The Deeds shall include such restrictions and reserved and granted rights in substantially the same form as specified in Sections 5 and 6 below and all easements, restrictions, and encumbrances of public record that have not otherwise been removed or relinquished under Section 3 above.

c. Possession of the Purchased Property shall be delivered to the Museum at Closing.

d. The Purchased Property shall be transferred "as is, where is," without warranties of any kind. This provision shall survive Closing and shall not merge with the Deed.

e. Title insurance for the Purchased Property may be obtained by the Museum at its own expense. Any ALTA/ACSM land title survey required for title insurance purposes shall be arranged by the Museum at its own expense.

f. The City represents that the Purchased Property currently has a governmental tax exemption and, as a result, no taxes or assessments are or will be due and owing on the Purchased Property at Closing. Following Closing, the governmental tax exemption shall terminate, and the Museum shall be solely responsible for payment of any taxes or assessments if the Museum is unable to obtain a charitable tax exemption for the Purchased Property. The City agrees, at or before Closing, to complete and execute standard FIRPTA, 1099 and 1083 forms provided by the title company, subject to the understanding that the City is a municipal corporation of the State of Colorado and a tax exempt entity.

g. In the event of a material default by either Party prior to or on the date of Closing, the non-defaulting Party may elect, at its discretion, either to terminate the Purchase & Sale Agreement or to seek specific performance. All rights and claims to damages of any form and for attorney's fees and other costs are hereby waived.

5. Restrictions and Reserved and Granted Rights for the Plaza Parcel. The rights and title transferred by the Deed for the Plaza Parcel (**Exhibit A**) to the Museum shall be subject to the following restrictions and reserved and granted rights which shall be stated in the Deed for the Plaza Parcel.

a. Use Restrictions. The Museum shall use the Plaza Parcel only in conjunction with the operation and use of a children's museum located on the Museum's Property and, once constructed, the Building Parcel and, for as long as the Lease Agreement is in effect, the operation and use of the Leased Property (as defined below) in accordance with this Agreement and for such other uses as may from time to time be reasonably incidental or accessory thereto. The Museum may allow the use of the Plaza Parcel, either by rent or other arrangement, by third parties, on a single-event or short-term basis, for educational, entertainment and other programs, events, and activities not inconsistent with park purposes. Any other use of the Plaza Parcel shall require the prior written consent of the Manager. This paragraph shall not be deemed to prohibit reasonable periods of non-use of the Plaza Parcel.

b. Access.

1) Public Access. Except for those times when organized events or activities are being held by the Museum or with the Museum's consent on the Plaza Parcel and except for such fencing or other access barriers located on the Plaza Parcel for which the prior written approval of the Manager was obtained, free public access shall be permitted on the paved and travelable portions of the Plaza Parcel and the Museum's Property in front of the Children's Museum in order to allow the public to readily access, by foot or non-motorized (except wheel chairs) vehicles, both the Children's Museum, including its parking lot, and the Park. The Museum may, at its sole expense, with the prior written approval of the Manager, designate or create passages or corridors that satisfactorily provide the required access. All fencing and other access barriers must be situated at least thirty-six inches (36") from any sidewalk in the Park, and the Museum shall provide, at its own expense, for shoulders or a soft trail immediately adjoining the sidewalk, as approved by the Manager, where the fencing or other access barriers is located near to the sidewalk.

2) City Maintenance Vehicles Access. Except for those times when organized events or activities are being held by the Museum or with the Museum's consent on the Plaza Parcel, the Museum shall allow for vehicles operated by the City or City contractors or agents to have free ingress and egress across the paved and travelable portions of the Plaza Parcel and the parking lot on the Museum's Property to and from the Park for the purpose of maintaining the Park or repairing or replacing infrastructure in the Park or along the South Platte River.

3) Fire Access. It is anticipated, as part of the overall improvements to the Plaza Parcel and the Museum's Property, the Museum may have to replace existing concrete surfaces on the Plaza Parcel, the Museum's Property and the Park in order to accommodate fire truck access and/or to satisfy City fire code requirements. Any plans to replace such concrete surfaces, or for the Museum to make any other improvements in the Park, shall require the prior written approval of the Manager and shall be performed solely at the Museum's expense unless the City enters an agreement with the Museum to share this cost. Paragraphs i through q of Section 10 of this Agreement shall be applicable to any authorized improvements made by the Museum in the Park.

c. Plaza Parcel Islands. The Plaza Parcel includes existing landscaped islands adjoined by sidewalk and/or plaza. The Museum agrees to maintain these existing landscaped

islands, including arranging, at the Museum's expense, for the separation of the existing irrigation on the landscaped islands from the City's irrigation system, as approved by the Manager, within sixty (60) days following Closing. The separation of the irrigation systems shall be done without damaging or creating operational problems for the irrigation system in the Park. If the Museum elects in the future to remove the landscaped islands as part of a design to expand the usable surface area of the Plaza Parcel, the Museum shall 1) coordinate with the City Forester prior to the removal of any trees from the landscaped islands and comply with any City ordinances and rules and regulations pertaining to the removal or relocation of such trees; and 2) shall coordinate with the City's Department of Public Works-Wastewater with respect to changes or relocation of any existing storm water drainage systems located on the Plaza Parcel Islands and shall include appropriate storm water detention and water quality measures as determined by Wastewater to be necessary or appropriate for any increased impervious areas and water quality or erosion control issues created by or associated with improvements to the Plaza Parcel.

d. **Right of Transfer.** The Museum shall have the right to sell or transfer the Plaza Parcel to a related or a separate public, quasi-public, or private nonprofit entity (a "Transferee") in conjunction with the transfer of the Museum's Property, provided that the Transferee unqualifiedly agrees to take title subject to the restrictions and reserved and granted rights set forth in this Section 5 and written notice of said transfer or sale is provided to the City. Any other conveyance or transfer of any interest held by the Museum in the Plaza Parcel, other than underground utility easements, shall require prior written consent by the City, to which the City, in its sole discretion, may grant (with or without conditions) or deny consent for the conveyance or transfer.

e. **Right of Re-Purchase.** In the event that the Museum proposes to allow the sale or transfer to a person or entity other than a Transferee or if the transfer is to a Transferee and the Transferee refuses to agree to take title subject to the restrictions and reserved and granted rights set forth in this Section 5, then the City reserves the right to re-purchase the Plaza Parcel for a price not to exceed the Agreed Consideration for the Plaza Parcel, which amount shall be Sixty-Three Thousand Eight Hundred Forty Dollars (\$63,840.00) ("**Plaza Parcel Re-Purchase Price**"), unless the Museum withdraws the proposed sale or transfer. This right of re-purchase does not modify or diminish any right the City may have to deny the proposed transfer under paragraph d. of this Section 5. Upon written notice by the Museum that it proposes such a

sale or transfer as provided in this paragraph e., the City shall have forty-five (45) calendar days in which to elect in writing to re-purchase the Plaza Parcel at the specified Plaza Parcel Re-Purchase Price. The Museum shall have ten (10) days after receiving the City's election to re-purchase to withdraw the proposed sale or transfer. Upon submitting to the Museum its written election to re-purchase and provided the Museum does not withdraw its proposal to sell or transfer the Plaza Parcel, the City shall have forty-five (45) calendar days in which to tender the Plaza Parcel Re-Purchase Price to the Museum, whereupon the Museum shall promptly tender a bargain and sale deed transferring the fee title to the entire Plaza Parcel back to the City. The transferred title shall be of the same quality as was transferred to the Museum by this Agreement, free of any monetary liens and monetary encumbrances. The City may waive its rights under this paragraph e. either by written notice to the Museum or by failure to comply with the specified deadlines after receiving proper written notice from the Museum.

f. Effect. Except for paragraph e. of this Section 5, this Section 5 shall remain in effect so long as the City owns the Park and operates it as a park. The City's Right of Re-Purchase set forth in paragraph e. of this Section 5 shall terminate forty (40) years from the date of this Agreement or when the City no longer owns the Park or no longer operates it as a park, if sooner. The recording of the Agreement and the Plaza Parcel Deed containing the restrictions in Section 5 shall put any lenders and other third parties on notice that the Plaza Parcel may not be used to secure any debts or financial obligations of the Museum. Except as expressly provided herein, Section 5 shall be a restrictive covenant that runs with the land and shall bind and inure to the benefit of the Parties and their successors and assigns.

g. Enforcement. In the event of a violation of this Section 5 that is not corrected or not resolved to the reasonable satisfaction of the City within a reasonable period of time specified in a written notice to the Museum, the City shall have the right to seek through judicial action specific performance, actual damages, or such other relief as is available by law. The right to consequential or punitive damages is hereby waived.

6. Restrictions and Reserved and Granted Rights for the Building Parcel and the Museum's Property. The rights and title transferred by the Deed for the Building Parcel (**Exhibit B**) to the Museum shall be subject to the following restrictions and reserved and granted rights which shall be stated in the Deed for the Building Parcel. In addition, the restrictions and

reserved and granted rights contained in this Section 6 shall be applicable to the Museum's Property as provided herein.

a. Preface.

1) As noted in Recital "A" above, title to the Museum's Property was sold by the City to the Museum by means of a Specific Performance Contract (Vacant land), filed with the Office of the Clerk and Recorder, Ex-Officio Clerk of the City, on October 15, 1980, Filing No. 97887 (the "**Original Contract**"), and subsequently conveyed to the Museum by means of a Special Warranty Deed dated February 4, 1983, and recorded February 8, 1983, at Book 2744, Page 637 in the Denver Clerk and Recorder's Office. The Original Contract was amended by a certain Contract Amendment dated July 7, 1987, between the City and the Museum, recorded with the Clerk and Recorder of the City and County of Denver on July 23, 1987 at Reception No. 162611 (the "**1987 Amendment**"). The transfer of the Museum's Property was completed; the Children's Museum was constructed; and certain terms and conditions contained in the Addendum of the Original Contract (the "**Restrictions**") have either been satisfied or are currently in effect. Certain of the Restrictions were waived for the purposes of a specific loan identified in the 1987 Amendment, which loan has since been retired and thereby the Parties acknowledge and agree the 1987 Amendment is no longer in effect.

2) In light of the proposed transfer of the Building Parcel to the Museum and the anticipated expansion of the Children's Museum onto the Building Parcel, the City and the Museum desire to modify the Restrictions, as set forth in this Section 6 (the "**Modified Restrictions**"), to reflect the current circumstances and to have the Modified Restrictions apply to both the Museum's Property and the Building Parcel.

3) In connection with the expansion of the Children's Museum onto the Building Parcel or further improvements or additions to the existing Children's Museum on the Museum's Property (the "**Expansion**"), the Museum may need to obtain financing (or eventually refinancing) for the construction of all or part of the Expansion on the Building Parcel or the Museum's Property or both which will be secured by one or more deeds of trust or other mortgage instrument (any such financing or refinancing hereinafter referred to as a "**Loan**"). No other debt obtained or assumed by the Museum, other than for the financing or eventual refinancing of the construction of all or part of the Expansion, shall be regarded as a Loan and may not be secured by the Building Parcel or the Museum's Property or both without the prior

written consent of the City in its sole discretion. The City consents to the conditional waiver of the Modified Restrictions following foreclosure of a Loan in exchange for this amendment to the Original Contract as expressly provided in this Section 6.

b. Modified Restrictions. The City and the Museum agree that the Addendum to the Original Contract shall be pre-empted, superseded and replaced by the following Modified Restrictions:

1) Use Restrictions. The Museum shall use the Museum's Property and the Building Parcel only in conjunction with the operation and use of a children's museum located on the Museum's Property and, once constructed, the Building Parcel and, for as long as the Lease Agreement is in effect, the operation and use of the Leased Property (as defined below) in accordance with this Agreement and for such other uses as may from time to time be reasonably incidental or accessory thereto. Any other use of the Museum's Property and the Building Parcel shall require the prior written consent of the Manager. This paragraph shall not be deemed to prohibit reasonable periods of non-use of the Museum's Property or the Building Parcel.

2) Right of Re-Purchase. If the Museum has not commenced the Expansion on the Building Parcel within ten (10) years of the date of this Agreement or if the Museum, through its board of directors, should determine at any time prior to the end of said ten (10) year period not to proceed with an Expansion on the Building Parcel or to transfer or sell the Building Parcel for any purpose prior to Expansion on the Building Parcel ("**Re-Purchase Occurrence**"), the City shall have the right to re-purchase the Building Parcel for a price not to exceed the Agreed Consideration for the Building Parcel, which amount shall be One Hundred Four Thousand One Hundred Sixty Dollars (\$104,160.00) ("**Building Parcel Re-Purchase Price**"). Upon the happening of a Re-Purchase Occurrence, the City may, at its election, provide a bargain and sale deed for the Building Parcel along with the Building Parcel Re-Purchase Price to the Museum, which shall accept the Re-Purchase Price and promptly and without qualifications execute and return the bargain and sale deeds subject to any encumbrances that existed when the City transferred the Building Parcel to the Museum and any utility easements granted on the Building Parcel by the Museum but free and clear of any other encumbrances including any monetary liens and monetary encumbrances, including a Loan.

3) Right of Transfer. Subject to the City's Right of Re-Purchase for the Building Parcel above, the Museum shall have the right to sell or transfer both the Museum's Property and the Building Parcel to a related or a separate public, quasi-public, or private nonprofit entity (a "Transferee"), provided that the Transferee unqualifiedly agrees to take title subject to the restrictions and reserved and granted rights set forth in this Section 6 and written notice of said transfer or sale is provided to the City. Any other conveyance or transfer of any interest held by the Museum in the Museum's Property and the Building Parcel, other than utility easements or financial interests (subject to the restrictions and requirements of this Section 6), shall require prior written consent by the City, to which the City, in its sole discretion, may grant (with or without conditions) or deny consent for the conveyance or transfer.

4) Right of First Refusal. In the event the Museum receives a bona fide offer to purchase the Museum's Property from a party other than a Transferee ("Offer"), which Offer the Museum intends to accept, the Museum shall give the City notice of the Offer and the terms and conditions of any proposed sale or transfer. If the Offer includes the Building Parcel and the Building Parcel has not and cannot be re-purchased by the City under paragraph b.2) above, the provisions of this Right of First Refusal shall apply to the Building Parcel as well as the Museum's Property. The City shall have forty-five (45) calendar days from the date of receipt of said notice in which to elect in writing to exercise this Right of First Refusal for the same proposed purchase price as contained in the Offer. If the City fails to make the election within said 45 days, the Museum shall be free, within six (6) months following said 45 days, to complete the proposed transfer for the same or a higher purchase price as presented to the City. If the purchase price is subsequently modified so that it is ten percent (10%) or more lower than was contained in the Offer originally submitted to the City, then the new Offer must be submitted to the City in accordance with the procedures set out above. If the City elects to pay the purchase price contained in the Offer, the City shall have an additional forty-five (45) calendar days in which to tender this amount, in which case the Museum shall deliver a fully executed bargain and sale deed to the City free and clear of any leases and any monetary liens and monetary encumbrances, including a Loan. If the consideration in the Offer is, in whole or part, the exchange of land, the City shall have the right to exercise the Right of First Refusal by tendering the certified appraised value (which shall not exceed fair market value) contained in the Offer along with the dollar amount of any cash component of the Offer. The City may waive

its rights under this paragraph b.4) either by written notice to the Museum or by failure to comply with the specified deadlines after receiving proper written notice from the Museum.

5) Duration. Except for paragraphs b.2) and b.4) of this Section 6, this paragraph b. of Section 6 shall remain in effect so long as the City owns the Park and operates it as a park. The City's Right of Re-Purchase set forth in paragraph b.2) of this Section 6 shall terminate upon the commencement of Expansion on the Building Parcel or fifteen (15) years from the date of this Agreement, whichever occurs first. The City's Right of First Refusal set forth in paragraph b.4) of this Section 6 shall terminate forty (40) years from the date of this Agreement.

c. Loan.

1) If a lending institution ("**Lender**") enters into an agreement with the Museum whereby it agrees to provide a Loan to the Museum to finance or eventually refinance the construction of all or any part of the Expansion, which Loan is secured in whole or in part by the Museum's Property or the Building Parcel or both (the "**Mortgaged Property**") through a deed of trust or other mortgage instrument, and the Lender, its successors or assigns, properly forecloses upon the Mortgaged Property, whether judicially or through the Public Trustee, then the City hereby agrees that the successful bidder or purchaser at the foreclosure sale, its successors and assigns, shall take the Mortgaged Property free and clear of the Modified Restrictions set forth in paragraph b. of this Section 6; provided that, as a condition precedent to the City's waiver and release of the above-specified Modified Restrictions ("**Waiver of Restrictions**"), both the Museum and the Lender are in full compliance with the terms and conditions of this paragraph c. of Section 6.

2) The Waiver of Restrictions shall apply only to a Loan and for any new loan which may be obtained by the Museum in the future for the sole purpose of refinancing a Loan or financing additional parts of the Expansion, and, upon fully satisfying the qualifications for being a "Loan" under this Agreement, such new loan shall be considered a "Loan" for purposes of this paragraph c. of Section 6. A "Loan" shall include any assignment or other transfer of a Loan to a third party, and a "Lender" shall include any successor in interest to, or any assignee or transferee from, a Lender. The Waiver of Restrictions shall not be effective for any monetary liens or monetary encumbrances of the Mortgaged Property that is not made in connection with a Loan as provided herein. Unless otherwise consented to by the City in a letter

signed by the Mayor for the City and County of Denver, the Waiver of Restrictions shall not be effective if the Mortgaged Property is conveyed to Lender by deed in lieu of foreclosure or any other means of transfer other than through a sale authorized in a judicial or public trustee foreclosure.

3) The Lender shall provide to the City, in care of its Mayor, written notice of pending commencement of the foreclosure, including at a minimum identification of the Museum as owner of the Mortgaged Property, a legal description of the Mortgaged Property, the reception number for the recorded deed of trust that is in default, and the balance still owed by the Museum on the Loan (the “**Foreclosure Notice**”), at least one hundred and eighty (180) calendar days prior to the commencement of any public trustee foreclosure action or the recording of a lis pendens in anticipation of filing a judicial foreclosure (the “**Abeyance Period**”). “**Delivery**” of the Foreclosure Notice as required by this paragraph shall be given by either hand delivery to the office of the Mayor for the City and County of Denver or by mail delivery to the office of the Mayor through certified or registered mail, return receipt requested, so that Delivery is complete and received prior to the initiation of the Abeyance Period. The office of the Mayor is currently located at 1437 Bannock Street, Room 350, Denver, Colorado 80202 but shall be regarded as being wherever the office of the Mayor may be located in the future.

4) Separate from the Foreclosure Notice required above, the Museum agrees to give timely written notice, as provided for Delivery above, to the Mayor of the City any time the Museum (a) misses a payment on the Loan; (b) receives from the Lender a notice of default under the Loan, or (c) becomes aware in writing that Lender is about to commence or has commenced foreclosure proceedings. In said notice, the Museum shall describe all measures and actions the Museum has taken or intends to take, if any, to resolve any missed payments, defaults, or foreclosure, and the balance still owed by the Museum to the Lender on the Loan.

5) During the Abeyance Period, the Lender shall forbear on taking any action to initiate or bring a foreclosure and shall cooperate with the Museum and the City with respect to the process and actions described in this paragraph. The City, through its Mayor, shall have sixty (60) days starting with the first day of the Abeyance Period to notify the Lender and the Museum, in writing, of whether it shall endeavor to acquire the Mortgaged Property as provided in this paragraph. If the City elects not to proceed to acquire the Mortgaged Property or

fails to provide notice within the 60 days specified above, all conditions precedent set forth in this paragraph c. of Section 6 shall be deemed fully satisfied, the Lender may proceed to take such actions as it deems appropriate to foreclose on the Mortgaged Property, and the Modified Restrictions set forth in paragraph b. of Section 6 shall terminate. If the City elects to endeavor to obtain the funds necessary to acquire the Mortgaged Property, the Lender shall continue to forbear on taking any action to initiate or bring a foreclosure until (a) the City pays off the Loan as provided in this paragraph in which event the Lender shall abandon all foreclosure efforts and relinquish all claims to the Mortgaged Property; (b) the expiration of the Abeyance Period; or (c) the City, through its Mayor, notifies the Lender and the Museum, in writing, that it will cease efforts to obtain the funds necessary to acquire the Mortgaged Property, whichever of these three is sooner. If the Abeyance Period or any extension thereof as provided in this paragraph expires without the City paying off the Loan as provided in this paragraph or the City notifies the Lender and the Museum of its intent to cease efforts to obtain the funds necessary to acquire the Mortgaged Property, all conditions precedent set forth in this paragraph c. of Section 6 shall be deemed fully satisfied, the Lender may proceed to take such actions as it deems appropriate to foreclose on the Mortgaged Property, and the Modified Restrictions set forth in paragraph b. of Section 6 shall terminate. Within the first ten (10) days of the Abeyance Period, the Lender shall provide the City with a full and accurate accounting of the Loan, including all principal and accrued interest paid to date, all principal and accrued interest still outstanding, a per diem on interest that will be owed to Closing Date (defined below), and any fees (paid and unpaid) required of the Museum under the Loan Documents, along with a detailed and documented listing of all reasonable fees and costs, including attorneys fees, incurred and anticipated to be incurred by the Lender as the result of the Museum's default on the Loan. The City and the Museum shall have the right to review this documentation and to require the Lender to demonstrate the legal and accounting basis for the figures the Lender has provided. Once this is done, the amount shall be deemed the total amount the City would have to pay the Lender in order for the Loan to be paid off and the deed of trust or other mortgage instrument to be released as paid in full ("Loan Payoff"). The Lender shall cooperate with the City and the Museum to assure that the Loan Payoff is determined no later than the end of first thirty (30) days of the Abeyance Period. The City shall endeavor to find the money necessary to make the Loan Payoff, which may be by appropriation, grants, certificates of participation or other lawful

means of municipal financing, or through other sources (“**Funding**”). At the same time, the City may engage, at its own expense, in due diligence, with the full cooperation of the Museum and the Lender, as to the title, environmental and physical condition of the Mortgaged Property. No later than ten (10) days prior to the expiration of the Abeyance Period, the City shall notify, in writing, the Lender and the Museum as to whether the City is satisfied with the title, environmental and physical condition of the Mortgaged Property and whether the City has procured or is about to complete the procurement of the Funding necessary for the Loan Payoff by the expiration of the Abeyance Period, or if an additional period of time is needed to complete the procurement of the Funding, by a date certain no later than thirty (30) days following the expiration of the Abeyance Period. Once the procurement of the Funding is certain, a Closing Date shall be set by mutual agreement of the City, the Lender and the Museum no later than sixty (60) days following the expiration of the Abeyance Period. At the Closing, in consideration of the City paying off the Museum’s debt under the Loan, the Museum shall deliver a fully and properly executed special warranty deed capable of delivering fee simple title to the City or such entity as the City may nominate to accept title for the entire Mortgaged Property, and, simultaneously, the Lender shall deliver a fully and properly executed Release of Deed of Trust or other mortgage instrument in exchange for the City or such entity as the City may nominate tendering the Funding for the Loan Payoff. Title to the Mortgaged Property shall be delivered free and clear of the Loan, and the City may, at its own expense, obtain title insurance for the Mortgaged Property insuring that title was conveyed free of the Loan.

6) Compliance with paragraphs c.3) and c.5) of this Section 6 shall be a condition precedent for any Lender to record a lis pendens against the Mortgaged Property and to file a judicial foreclosure under C.R.C.P. 105 or other applicable Colorado law or to initiate a foreclosure through the public trustee under sections 38-38-101 et seq., C.R.S., or any successor statute, and this condition precedent shall be unqualifiedly stated in Loan documents, including but not limited to deed(s) of trust, executed by the Lender and the Museum and using the Mortgaged Property as security. Failure of the Lender or the Museum or both to comply with paragraphs c.3), c.5) and c.6) of Section 6 shall entitle the City to seek any judicial recourse available under law to protect the City’s interests and rights in the Mortgaged Property, including but not limited to injunctive or declaratory relief, specific performance, omitted party rights, and the voiding of any deed issued by the sheriff or the public trustee.

7) Any deed of trust or other mortgage instrument granted by the Museum for the benefit of the Lender and using any portion of the Museum's Property or the Building Parcel or both as security must specifically acknowledge and affirm: a) that the City holds a property interest in the Mortgaged Property legally sufficient to entitle the City to exercise such rights as provided in paragraphs c.5) and c.6) of this Section 6; and b) that any right to foreclose against or otherwise legally to take title of the Mortgaged Property must be done by the Lender or its successors or assigns in strict accordance with paragraph c. of this Section 6. The Waiver of Restrictions shall not be effective for any other means of taking title to the Mortgaged Property.

8) Any deed of trust or other mortgage instrument entered by the Museum or its Transferee with a Lender for the purpose of a Loan secured by all or any part of the Museum's Property or the Building Parcel or both shall be subject to the terms and conditions of this paragraph c. of Section 6 of this Agreement. Any deed of trust or other mortgage instrument entered into by the Museum or its Transferee for the purpose of any loan not recognized as a Loan under this paragraph c. of Section 6 of this Agreement if secured by all or any part of the Museum's Property or the Building Parcel or both shall be void.

d. Effect. Section 6 shall pre-empt, supersede, and replace the Addendum to the Original Contract. The recording of this Agreement and the Building Parcel Deed shall provide Lenders notice, actual or constructive, of the restrictions and the reserved and granted rights contained in this Section 6. Except as expressly provided herein, Section 6 shall be a restrictive covenant that runs with the land and shall bind and inure to the benefit of the Parties and their successors and assigns.

e. Enforcement. In the event of a violation of this Section 6 that is not corrected or not resolved to the reasonable satisfaction of the City within a reasonable period of time specified in a written notice to the Museum, the City shall have the right to seek through judicial action specific performance, actual damages, or such other relief as is available by law. The right to consequential or punitive damages is hereby waived.

Lease Agreement

7. Leased Property. Subject to the terms, conditions, and covenants contained in this Lease Agreement, the City agrees to lease to the Museum, and the Museum hereby agrees to

lease from the City, “as is, where is” the real property more particularly described in Exhibit C, attached hereto and incorporated herein by reference, together with, in their present condition, all improvements, appurtenances and permanent fixtures (but excluding any water taps), but subject to any easements, restrictions, and encumbrances of public record and all zoning laws or other ordinances affecting said property (the “**Leased Property**”). “Due Diligence” for the Leased Property is provided for in paragraphs a. and b. of Section 3 of the Purchase & Sale Agreement, except that the Due Diligence Period shall extend to the date the City receives written notice from the Museum as provided in Section 8.

8. Lease Date & Term. The Museum shall have the exclusive use of the Leased Property, and shall be fully subject to the terms of this Lease Agreement, effective thirty (30) days following the date the City receives written notice from the Museum of either: a) its intent to take possession of and responsibility for the Leased Property, or b) its intent to initiate the construction or installation of improvements authorized as provided in this Lease Agreement, whichever is earlier (the “**Lease Date**”). The Lease Date, which shall be no sooner than thirty (30) days following the date the City receives written notice from the Museum, must be stated in the written notice received by the City. The term of the Lease shall run for twenty (20) years from the Lease Date and may be renewed for two additional ten (10) year periods as provided in Section 17 of this Lease Agreement, unless this Lease Agreement is terminated as provided in this Lease Agreement (the “**Lease Term**”).

9. Consideration. Effective with the Lease Date and during the Lease Term, the Museum shall provide the following consideration:

a. Programs & Events. The Museum will extend regular and timely invitations to the Manager for the Denver Department of Parks and Recreation (“**DPR**”) to participate in outdoor educational experience programs and events held by the Museum on the Leased Property. If the Manager expresses an interest in DPR participating or having a role in any program or event to be held by the Museum on the Leased Property, whether or not an invitation was extended by the Museum, the Museum shall make a reasonable and good faith effort to include DPR, or to provide an opportunity for DPR to participate, in the program or event and to provide appropriate recognition, through signage, advertising, promotion, and other documentation relating to the program or event, of the role played by DPR in the program or event. The decision to participate or to have a role in any program or event on the Leased

Property, including any funding or in-kind support, shall be solely within the discretion of the Manager. This paragraph a. shall not be applicable to any programs, events, or activities held by third parties who have engaged or rented use of the Museum's facilities at the Children's Museum or the Leased Property for single-event, short-term programs, events, or activities.

b. **Free Public Events.** The Museum agrees, in cooperation with DPR, to schedule and hold no fewer than five (5) events per year during the Lease Term for which the public will have free admission to the Leased Property and free use of the outdoor educational experience facilities installed by the Museum on the Leased Property ("**Free Public Events**"). These Free Public Events shall be scheduled on Fridays at least once a month during the months of April, May, June, July, and August between 5:00 p.m. and 9:00 p.m., as agreed by the Museum and the Manager, although the Museum and the Manager may agree to modify this schedule or to provide additional Free Public Events. These Free Public Events may be held in conjunction with activities or programs in the adjoining areas of Gates-Crescent Park conducted by DPR or some other entity under permit or contract with the City. The Free Public Events will be jointly reviewed annually by the Museum and the Manager to ensure that the Free Public Events are effective and manageable. If the joint reviews should result in a mutual agreement that the terms for the Free Public Events, as stated in this paragraph, should be modified, the Museum and the Manager may state these modifications in a signed letter amending the terms of this paragraph.

c. **Recognition.** Any authorized signs identifying or promoting the outdoor educational experience facility on the Leased Property shall include written recognition of the collaborative involvement of DPR.

10. Use Restrictions & Property/Construction and Maintenance Requirements. Effective with the Lease Date, the Leased Property shall be subject to the following use restrictions and requirements for the proper management and maintenance of the Leased Property and for construction on and maintenance of the Leased Property:

a. **Admissions.** The Museum may charge a general admission charge for the Leased Property that is included as part of the general admission for the Children's Museum or a special admission charge for programs or events for just the Leased Property or both the Leased Property and the Children's Museum; provided that, 1) the charges are reasonable in comparison with charges assessed by similar children's museums that are members of the Association of

Children's Museums; and 2) the Museum continues its Sponsored Membership Program, as such program may be modified from time to time by the Museum's board of directors. The Museum shall submit an annual report to the Manager demonstrating compliance with these requirements (see Section 24 below).

b. Use. The Leased Property may be used only for improvements, installations, equipment, programs, events, and activities consistent with the stated mission and purpose of the Museum and this Agreement. This includes the use of the Leased Property, either by rent or other arrangement, by third parties, on a single-event or short-term basis (subject to Section 18 below), for educational, entertainment and other programs, events, and activities not inconsistent with park purposes. Any proposed or potential uses by the Museum not for these purposes shall require the prior written consent of the Manager.

c. Sales.

1) In General. The Museum may sell on the Leased Property food and beverages and items commonly sold at the Children's Museum or related to the outdoor educational experience program to be conducted on the Leased Property, subject to the following conditions: a) All sales shall be conducted on the Leased Property, and not out in the Park, unless prior written permission is obtained from the Manager; b) All net sales proceeds shall be committed to the fundraising, programs or activities of the Children's Museum or for authorized repairs to the Leased Property; c) All licenses or permits required for the operation of the business and for food service shall be obtained and maintained during all times that such sales occur; and d) The sales, service, distribution, promotion or use of alcohol, tobacco, fireworks, firearms and adult materials on the Leased Property are strictly prohibited, except as provided in paragraph c.2 of this Section 10.

2) Alcohol. Subject to the Museum or its agent obtaining any required State or Denver Excise & License permits for the service of alcohol beverages and the Museum or its agent obtaining and maintaining, as appropriate, liquor liability insurance, the Museum may serve alcohol beverages at private events held or sponsored by the Museum on the Leased Property and is permitted to charge for private events which may include alcohol as part of the overall event charge. The Museum shall indemnify and hold harmless the City for any damages, injuries, penalties, fines or other costs resulting from or associated with such service of alcohol beverages on the Leased Property.

3) Concessionaires. The Museum shall have the right to conduct on its own, or provide by agreement(s) between the Museum and a qualified concessionaire(s) for, the operation of long-term or seasonal concessions for selling food, drink, merchandise, and such other services, products, and uses which the Museum, in its reasonable discretion, determines to be consistent with this Lease Agreement. General liability and other insurance appropriate for the concession shall be required as a condition to operate a concession, and evidence of that insurance must be provided to the Manager prior to the commencement of concession sales. All such agreements shall be subject to the prior written approval by the Manager and shall contain a provision that the agreements may be suspended or terminated, as appropriate, if it is determined by the Manager that the concessionaire has a) failed to comply with applicable health and safety laws (local, state, and federal), b) failed to pay applicable taxes, fees, fines, or charges (local, state, and federal), or c) failed to substantially conform with other Applicable Law. The Manager shall give written notice to the Museum stating with specificity the reasons for the proposed termination and providing for a ninety (90) calendar day period in which the violation may be rectified. The Museum shall inform the concessionaire of the Manager's notice in a timely manner so as to assure that any corrective action on the part of the concessionaire can be completed within the specified 90-day period. Failure to make such correction within the 90-day period may result in the termination of the concession agreement.

d. Control & Safety. Except for Free Public Events, public access to the Leased Property will be only through the Children's Museum or through gates controlled by the Museum or its contractors or agents. All programming, events, and activities conducted on the Leased Property must be under the auspices or control of the Museum, although the Museum may enter into sponsorships and contracts allowing for participation by other entities in programming, events, and activities on the Leased Property. The Museum shall be solely responsible for taking appropriate measures to assure and protect the health and safety of children and other patrons on site at the Leased Property and to assure that all sponsors and participants (other than DPR) in programming, events, and activities do not present any danger or cause any harm to the children and other patrons on site at the Leased Property, including background checks as specified herein. With respect to its operations and programs on the Leased Property, the Museum shall not hire, retain, or knowingly engage or permit the services of any supervisor, employee, volunteer, agent, or contractor with a felony criminal conviction or

convictions or who has been charged with a felony crime involving physical violence, sexual acts, or illegal drugs, including any criminal attempts, solicitations, trafficking, or conspiracies relating to the same, and any crime or crimes, whether a felony or a misdemeanor, that involve children. A “conviction” shall mean a plea of guilty, a plea of *nolo contendere*, a finding of guilt, a default judgment, or a deferred judgment and sentence. The Museum shall use every reasonable means available to confirm (through a national criminal background check for its supervisors and a state criminal background check for all other employees, volunteers, agents, and contractors) that its supervisors, employees, volunteers, agents, or contractors have not been convicted or charged as set forth above and shall immediately and fully inform the City if the Museum becomes aware of any such conviction or charge. The Museum shall provide proof of said background checks to the City upon request. If such a criminal conviction exists and the Museum believes there are extenuating circumstances that should be considered, the Museum may request, in writing, that the Manager waive the restrictions of this paragraph in light of policies set forth in C.R.S. Section 24-5-101, as amended, pertaining to the effect of criminal convictions on employment rights. Any waiver shall be in the absolute discretion of the Manager. Failure to materially comply with this paragraph or, at the City’s option, failure to promptly discharge an employee, volunteer, agent, or contractor who has been so convicted or charged shall be cause for the City to immediately suspend the use of the Leased Property by the Museum under this Lease Agreement until the Museum materially complies with this paragraph or an alternative solution acceptable to the Manager is reached. The Museum shall indemnify, hold harmless, and defend the City against any claims, actions, suits, damages, injuries, costs, penalties, judgments, awards, settlements, or other liability or expenses arising from or related to the Museum’s failure to comply with this paragraph.

e. Fencing & Landscaping. The Museum shall be solely responsible for the costs and all actions necessary for constructing, installing, operating, inspecting, protecting, maintaining, repairing, and replacing the fencing and other access barriers and the landscaping for the Leased Property. The Museum shall provide for a process, acceptable to the Manager, for effectively obtaining public comments on the proposed design(s) for the fencing and other access barriers and the landscaping on the Leased Property. The ultimately proposed design(s) for the fencing and other access barriers and the landscaping, and any proposal for material alterations to any fencing or other access barriers and the landscaping subsequently to be installed on the

Leased Property shall be submitted to the Manager for approval prior to the commencement of any work on site. While providing for security and access control on the Leased Property, the fencing or other access barrier and the landscaping must be compatible with the surrounding Park and shall not interfere with the public's use of the surrounding Park or create unnecessary difficulties in operating and maintaining the Park. All fencing and other access barriers must be situated at least thirty-six inches (36") from any sidewalk in the Park, and the Museum shall provide, at its own expense, for shoulders or a soft trail immediately adjoining the sidewalk, as approved by the Manager, where the fencing or other access barriers is located near to the sidewalk. Any substantive changes to the natural areas on the Leased Property shall be subject to the review and comments of the City Naturalist, and, to the extent that the natural areas were installed through funding by Great Outdoors Colorado ("GOCO") and if so required by GOCO, changes to the natural area will require the approval of GOCO.

f. Irrigation System. The Museum shall be solely responsible for the costs and all actions necessary for constructing, installing, retrofitting, operating, inspecting, maintaining, repairing, and replacing the irrigation system for the Leased Property and for paying for all water used on or water taps required for the Leased Property. The Museum shall come up with a design for the existing irrigation system on the Leased Property that effectively and efficiently separates that system from the DPR's current irrigation system in the Park, without damaging or creating operational problems for the DPR's system, and provides for a separate water meter for the Leased Property. The proposed design for the irrigation system and any subsequent proposal for material alterations to the irrigation system on the Leased Property shall be submitted to the Manager for approval prior to the commencement of any work on site. Any irrigation system installed, retrofitted or modified by the Museum on the Leased Property must be compatible with DPR's irrigation system in the Park, and, in the event the City elects to replace or extensively modify the irrigation system in the Park, the Museum agrees to cooperate with DPR to the extent necessary to assure that both systems are compatible. Any City, including DPR, water or irrigation lines or systems remaining on the Leased Property must be protected to assure uninterrupted availability of water to the City or DPR, and any damage done to said water or irrigation lines or systems caused, directly or indirectly, by the Museum, its employees, contractors, or agents must be promptly repaired or replaced by the Museum in accordance with City or DPR standards. The City or DPR shall have the right of access to its water or irrigation

lines or systems during times which do not adversely affect the Museum's operation and activities on the Leased Property or at any time an emergency arises. The City shall not be responsible for paying for irrigation water for the Leased Property after the Lease Date and during the Lease Term. The Museum must supply, within the restrictions set by the Denver Water Department, adequate irrigation water to assure that natural vegetation and existing and installed trees are properly sustained on site.

g. **Grading, Trees & Drainage.** The Museum shall be solely responsible for the costs and all actions necessary for constructing, installing, operating, inspecting, maintaining, protecting, repairing, and replacing the existing or future grading, trees and drainage systems within the Leased Property and, if the Museum's development plans for the Leased Property impact the grading, trees or drainage systems in the Park ("**Adjoining Impacts**"), the Museum shall be solely responsible for the costs and all actions necessary for properly and completely resolving all such Adjoining Impacts, as required by DPR, to assure that a safe and usable Park, as determined by DPR, is available for the public and the users of the South Platte Trail. The ultimately proposed plan(s) for the modifying the existing grading, trees, and drainage system, and any plan(s) for future modifications to the grading, trees and drainage system, on the Leased Property shall be submitted to the Manager for approval prior to the commencement of any work on site. Any modifications to the grading, trees, and drainage system must be compatible with the surrounding Park and shall not substantially interfere with the public's use of the surrounding Park or create unnecessary difficulties in operating and maintaining the Park. The Museum shall 1) coordinate with the City Forester prior to the removal of any trees from the Leased Property and comply with any City ordinances and rules and regulations pertaining to the removal or relocation of such trees; and 2) coordinate with the City's Department of Public Works-Wastewater with respect to changes or relocation of any existing storm water drainage systems located on the Leased Property and shall include appropriate storm water detention and water quality measures as determined by Wastewater to be necessary or appropriate for any increased impervious areas and water quality or erosion control issues created by or associated with improvements to the Leased Property. The Museum shall be responsible for removing any excess soil, material and debris from the site resulting from grading or any excavation activity conducted by the Museum or the Museum's contractors or agents and lawfully disposing of such soil, material and debris.

h. **Improvements.** The Museum shall be solely responsible for the costs and all actions necessary for constructing, installing, operating, inspecting, maintaining, repairing, and replacing all improvements associated with an outdoor educational experience operation and use on the Leased Property (“**OEE Improvements**”). The Museum shall provide for a process, reasonably acceptable to the Manager, for effectively obtaining public comments on the proposed design(s) for OEE Improvements on the Leased Property. The ultimately proposed design(s) for the OEE Improvements and any proposal for material alteration to any OEE Improvements subsequently existing on the Leased Property shall be submitted to the Manager for approval prior to the commencement of any work on site. The OEE Improvements shall be consistent with and in character with the nature of facilities and programs provided by the Children’s Museum and an outdoor educational experience for children. Temporary facilities, such as event tents and stages, portable restroom facilities, and movable kiosks, shall not be considered OEE Improvements. All temporary facilities and OEE Improvements shall be owned, leased, borrowed or controlled by the Museum during the Lease Term.

i. **Signage, Advertising & Sponsorships.** All permanent signs (which includes all signs installed for five (5) days or more, including directional, informational, promotional (only for the Museum or special programs or events on the Leased Property) and corporate sponsorship signs) to be placed on the Leased Property must either be individually approved by the Manager or compliant with a design plan prepared by or for the Museum and approved by the Manager. No permanent or semi-permanent commercial advertising signs are permitted on the Leased Property. All signs, banners or posters must comply with all City and state sign code requirements. No signs, banners or posters may be placed where they adversely impact the physical health or require the removal of trees or bushes.

j. **Claims & Liens.** The Museum shall not permit claims or liens of any kind against the Leased Property, including those resulting from any labor, equipment, or materials used in the construction or installation of fencing or other access barriers, landscaping, irrigation systems, sidewalks or improvements on the Leased Property as performed by the Museum’s contractors or consultants or their subcontractors or sub-consultants or by third parties who have engaged or rented the Leased Property or their contractors or consultants or their subcontractors or sub-consultants. Any utility locations required for work performed on the Leased Property shall be the sole responsibility and cost of the Museum. The Museum shall require sufficient

general liability and automobile insurance coverage to be obtained and maintained as appropriate for the work performed or activities conducted on the Leased Property. The Museum agrees to indemnify and hold harmless the City from and against any damage, loss or costs associated with any work performed or activities conducted on the Leased Property caused or directed by the Museum, its officers, employees, or agents or by third parties who have engaged or rented the Leased Property or these parties' officers, employees, or agents.

k. **Applicable Laws.** With respect to any construction or installation work on the Leased Property, the Museum shall be responsible for obtaining and maintaining, or causing to be obtained and maintained, all required permits, licenses or other governmental authorizations and approvals necessary to perform the work and shall, at all times during the work, ensure or cause to be ensured compliance with all laws, statutes, rules, regulations, and orders as well as the terms and conditions of this Lease Agreement. To the extent applicable, the Museum shall conform with the requirements of the federal Americans with Disabilities Act and any other federal or state laws requiring access for the disabled to public accommodations.

l. **Environmental Compliance.** The Museum shall obtain all federal, state, and local environmental permits necessary under this Lease Agreement and shall comply with all applicable federal, state, and local environmental permit requirements. The City, as the owner of the Leased Property, agrees to cooperate and assist the Museum with its obligations hereunder, provided that the City shall not be required to incur any costs regarding the same. The Museum shall comply with all applicable local, state, and federal environmental guidelines, rules, regulations, statutes, laws, and orders applicable under this Agreement (collectively, "**Environmental Requirements**"), including but not limited to Environmental Requirements regarding the storage, use, transportation, and disposal of Hazardous Materials and regarding releases or threatened releases of Hazardous Materials to the environment. The term "**Hazardous Materials**" shall mean asbestos, asbestos-contaminated soils, and asbestos-containing materials, special wastes, polychlorinated biphenyls (PCBs), any petroleum products, natural gas, radioactive source material, pesticides, along with any hazardous waste as defined at 42 U.S.C. § 6903(5) of the Solid Waste Disposal Act, any hazardous substance as defined at 42 U.S.C. § 9601(14) of the Comprehensive Environmental Response, Compensation and Liability Act, and chemical substance as defined at 15 U.S.C. § 2602(2) of the Toxic Substances Control Act, and as regulated or controlled by any concomitant state statutes, and any guidelines issued

and rules or regulations promulgated pursuant to such federal or state statutes or any other applicable federal or state statute. The Museum agrees to indemnify and hold harmless the City from and against any damage, loss or costs associated with any violation or failure to comply with this paragraph.

m. Insurance, Bonds, and Indemnification. With respect to any construction or installation work on the Leased Property, the Museum shall obtain and maintain, or require the contractor(s) and subcontractor(s) to obtain and maintain, a) insurance in the amounts and types of coverages appropriate for the work, substantially as specified in Exhibit F attached to and incorporated into this Agreement unless otherwise agreed in writing by Denver's Risk Management Office, and b) one hundred percent (100%) payment and performance bonds from an acceptable surety. The City shall be named as additional insured on all insurance coverages, and the Museum shall be named as the obligee on all bonds. In addition, all contractor(s) and subcontractor(s) shall be required to include an indemnification and "hold harmless" clause, approved by and for the benefit of the City, to protect the City against claims, actions, and demands arising from or related to the work performed by the contractor(s) and subcontractor(s). Evidence that such insurance and bonds have been obtained, satisfy the requirements of this paragraph, and have been continuously maintained shall be provided by the Museum to DPR. Copies of any construction contracts shall be provided by the Museum upon request by DPR.

n. No Employment of Illegal Aliens.

1) This Lease Agreement is subject to Division 5 of Article IV of Chapter 20 of the Denver Revised Municipal Code, and any amendments (the "Certification Ordinance").

2) The Museum certifies that:

(a) At the time of its execution of this Lease Agreement, it does not knowingly employ or contract with an illegal alien who will perform construction or maintenance work under this Lease Agreement.

(b) It will participate in the E-Verify Program, as defined in § 8-17.5-101(3.7), C.R.S., to confirm the employment eligibility of all employees who are newly hired for employment to perform construction or maintenance work under this Lease Agreement.

3) The Museum also agrees and represents that:

(a) It shall not knowingly employ or contract with an illegal alien to perform construction or maintenance work under the Lease Agreement.

(b) It shall not enter into a contract with a consultant or contractor that fails to certify to the Museum that it shall not knowingly employ or contract with an illegal alien to perform construction or maintenance work under the Lease Agreement.

(c) It has confirmed the employment eligibility of all employees who are newly hired for employment to perform construction or maintenance work under this Lease Agreement, through participation in the E-Verify Program.

(d) It is prohibited from using the E-Verify Program procedures to undertake pre-employment screening of job applicants while performing its obligations under the Lease Agreement, and that otherwise requires the Museum to comply with any and all federal requirements related to use of the E-Verify Program including, by way of example, all program requirements related to employee notification and preservation of employee rights.

(e) If it obtains actual knowledge that a consultant or contractor performing construction or maintenance work under the Lease Agreement knowingly employs or contracts with an illegal alien, the Museum will notify such consultant or contractor and the City within three (3) days. The Museum will also then terminate such consultant or contractor if within three (3) days after such notice the consultant or contractor does not stop employing or contracting with the illegal alien, unless during such three-day period the consultant or contractor provides information to establish that the consultant or contractor has not knowingly employed or contracted with an illegal alien.

(f) It will comply with any reasonable request made in the course of an investigation by the Colorado Department of Labor and Employment under authority of § 8-17.5-102(5), C.R.S, or the City Auditor, under authority of D.R.M.C. 20-90.3.

4) The Museum is liable for any violations as provided in the Certification Ordinance. If Museum violates any provision of this illegal aliens' provision or the Certification Ordinance, the City may terminate this Lease Agreement for a breach of the Lease Agreement. If the Lease Agreement is so terminated, the Museum shall be liable for actual and consequential damages to the City. Any such termination of a contract due to a violation of this

illegal aliens' provision or the Certification Ordinance may also, at the discretion of the City, constitute grounds for disqualifying the Museum from future contracts with the City.

o. **Prevailing Wages.** The Parties acknowledge and agree that all construction and maintenance work performed by contractor(s) or subcontractor(s) on the Leased Property must comply with the prevailing wage requirements of Section 20-76 of the Denver Revised Municipal Code. The Museum shall include a prevailing wage provision, as prescribed by the City, in each and every contract with a contractor or subcontractor. As a result, the Museum and its contractor(s) or subcontractor(s) agree to cooperate fully with the Denver Auditor's Office in implementing, administering, and enforcing all applicable requirements of Section 20-76, D.R.M.C.

p. **Utilities.** The provision of utilities on the Leased Property shall be the sole responsibility and cost of the Museum. Lighting shall be located and designed to minimize impacts on the surrounding Park and I-25. No permanent restroom facilities shall be constructed on the Leased Property without the prior written consent of the Manager. Any temporary, portable restroom facilities shall be located and maintained so that they will not have an adverse impact on the surrounding Park and shall be promptly removed when not needed.

q. **General.** The Leased Property is to be used and occupied by the Museum solely for the purpose of operating a nonprofit organization. The Museum shall use the Leased Property in a careful, safe, and proper manner and shall not use or permit the Leased Property to be used for any purpose prohibited by the laws of the United States of America, the State of Colorado, the Charter or ordinances of the City and County of Denver, or the written policies and rules and regulations of the Denver Department of Parks and Recreation. The Museum shall not commit or suffer to be committed any waste or damage upon the Leased Property or the adjoining Park or any nuisance to be created or maintained thereon. After the Lease Date, the Museum shall provide, at its own expense and in addition to those otherwise specified in this Section 10, for all maintenance and repair services for the Leased Property and shall keep the Leased Property free and clear from all trash, debris, waste, graffiti, or hazards resulting from its use or the use by its employees, officers, agents, invitees, or visitors.

11. **Status and Authority of the Museum.**

a. **Independent Entity.** The Museum and the City acknowledge and agree that the status of the Museum shall be that of a private, nonprofit corporation cooperatively working with the City as an independent entity solely for the purposes set forth in this Lease Agreement.

b. **Limited Authority.** The scope of authority the Museum may exercise shall be as expressly allowed under, or necessarily implied in, this Lease Agreement. The Museum shall have no authority to avoid, modify, or waive any applicable City ordinances or regulatory requirements enacted or adopted under the City's police or taxing powers.

c. **Contracts.** This Lease Agreement shall not be construed to grant the Museum the right or power to bind, or to impose liability upon, the City through any contracts or agreements the Museum may make, unless expressly provided herein or unless the prior, written approval of the Manager is obtained and the contract or agreement is in accordance with all applicable City ordinances and regulatory requirements. All contracts or agreements made by the Museum shall be in its own name and not in the name of the City.

d. **Nonprofit Status.** The Museum shall at all times during the term of this Lease Agreement take such actions as may be necessary to maintain and preserve, and shall refrain from taking such actions as may be detrimental to, its status as a nonprofit corporation that qualifies as a tax exempt entity under section 501(c)(3) of the Internal Revenue Code (or any successor provision).

12. **Governance.** The Museum agrees that, at all times during the term of this Lease Agreement, its articles of incorporation or its corporate bylaws, as appropriate, will reflect, or at least not contradict, that: a) the Museum is a charitable organization created solely for the purpose of operating a children's museum; b) the board of directors for the Museum shall consist of no fewer than five (5) voting members; and c) all members of the board of directors for the Museum shall be required to conduct themselves, in pursuit of the Museum's corporate affairs, in accordance with applicable law and this Lease Agreement, including the fiduciary standards of loyalty and care to the Museum. Copies of the articles of incorporation and bylaws meeting these requirements shall be provided to the Manager within ninety (90) days of the date of this Lease Agreement.

13. **Insurance:** The Museum agrees to secure and deliver to the Manager and the City's Risk Manager at or before the Lease Date, and to keep in force at all times during the term of this Lease Agreement, as the same may be renewed or extended, insurance policy or policies

which shall include workers' compensation, commercial general liability, hired and non-owned auto liability, volunteer accident, property coverage, and directors and officers liability to the extent and in the amounts specified in Exhibit G to this Agreement. Failure to maintain insurance coverage as specified in this Section 13 shall be a basis for suspension of the Museum's use of the Leased Property until adequate proof of such insurance coverage has been provided or termination with cause if the failure to maintain the required coverage persists for more than thirty (30) calendar days.

14. Immunity; Indemnity; Liability.

a. Immunity. Under no circumstance shall any provision of this Lease Agreement be construed as constituting a waiver of the notice requirements, defenses, immunity or limitations of liability on the part of the City or for any of its facilities under Colorado Governmental Immunity Act (C.R.S. § 24-10-101 *et seq.*).

b. Indemnity. Except as expressly provided for in other sections of this Lease Agreement, the Museum shall defend, indemnify, and save harmless the City, its officers, agents, employees and contractors from any and all fines, losses, damages, claims, demands, suits, actions or proceedings of any kind or nature whatsoever ("Claims"), during the Lease Term, including without limitation workers' compensation claims, of or by anyone whomsoever, on account of personal injury or death of any person or damage to property, including those persons employed by or associated with the City or property belonging to the City, its officers, agents, employees or contractors, where the injuries or damage are caused by the negligence or misconduct of the Museum or its employees, officers, agents, volunteers, invitees and visitors on or about the Leased Property or where such injuries or damage are the result, directly or indirectly, of the violation of the provisions of this Lease Agreement. This indemnity shall survive the expiration or earlier termination of this Lease Agreement. The Museum is not required, however, to defend, indemnify or save harmless the City, its officers, agents, employees and contractors from damages resulting from the sole negligence or misconduct of the City's officers, agents, employees and contractors. In the event of a Claim, the Museum covenants and agrees that it will not file or assert any legal action or claim against the City, its officers, agents and employees by way of cross claim, counterclaim, third party claim or independent action until such time as the trier of fact in a court of competent jurisdiction has found that the damages have resulted from the sole negligence or misconduct of the City's

officers, agents, employees or contractors. If the City reasonably believes that the Museum has asserted a defense against any Claim that puts the City at risk of incurring any substantive liability under the Claim or a collateral action or puts the City's rights, title, or interest in the Leased Property at any risk, the Museum's insurer shall promptly provide, at the insurer's expense, separate legal counsel reasonably acceptable to the City or, if this does not occur, the City shall have the right to elect to provide its own defense, and the Museum shall be liable for the City's defense costs. Insurance coverage specified herein constitutes the minimum requirements, and said requirements shall in no way lessen or limit the liability of the Museum under this Lease Agreement. The Museum shall procure and maintain, at its own expense and cost, any additional kinds and amounts of insurance that it may deem necessary.

c. **Liability.** Notwithstanding any provision or implication of this Lease Agreement to the contrary, at no time shall the City have any responsibility or liability of any sort for damages, claims, or costs arising from accidents, injuries, defects, system failures, or improper or negligent care associated with or caused by the design, operation, construction, maintenance, or repair of the Museum improvements or facilities on the Leased Property or any uses or activities the Museum, its employees, agents, permittees, invitees, or contractors may undertake on the Leased Property.

15. **Claims.** In the event that any claim, demand, suit, or other action is made or brought in writing by any person, firm, corporation, or other entity against the Museum related in any way to this Lease Agreement or the actions or activities of the Museum relating to the Leased Property, the Museum shall give written notice thereof to the City, within fifteen (15) calendar days after being notified, of such claim, demand, suit, or other action. Such notice shall state the date and hour of notification and shall include a copy of any such claim, demand, suit, or other action received by the Museum. Such written notice shall be submitted to the Manager and the City Attorney.

16. **Financial Interests.** The Museum agrees and covenants that any financial interests created in, or used to secure payment for the costs of, any improvements to or facilities located on the Museum's Property, the Building Parcel or the Leased Property, including but not limited to any loans, bonds, purchase agreements, and Uniform Commercial Code filings, shall expressly exclude all property title, rights and interests held by the City in the Leased Property from such debt or financial security contained in such financial instruments. The terms and conditions of

this Lease Agreement must be expressly recognized in any such financial instrument(s), which must specifically acknowledge and affirm that any financial interests created by the financial instrument(s) are subordinate to this Lease Agreement.

17. Renewal, Amendment & Termination.

a. First Renewal. Provided that this Lease Agreement has not been terminated as provided in this Section 17 and provided that the Museum is not in material breach or default under this Lease Agreement, the Lease Agreement will be renewed upon the Museum submitting to the Manager a notice of intent to renew no sooner than eighteen (18) months prior, and no later than six (6) months prior, to the date this Lease Agreement is due to expire. If the Manager determines that the Museum is in material breach or default under this Lease Agreement, the Manager shall so notify the Museum in writing and the Museum shall have ninety (90) days in which to demonstrate, in writing and to the reasonable satisfaction of the Manager, that the Museum has come into substantial compliance or in which to come up with a resolution, set forth in writing, which the Manager finds to be satisfactory. Upon determination that the Lease Agreement has not been terminated and that the Museum is not, or is no longer, in material breach or default under this Lease Agreement, the Manager shall issue a notice of renewal for such period of time as provided in Section 8 of this Lease Agreement which shall be sent to the Museum and a copy of said notice of renewal shall be placed in the clerk file for this Agreement within the City Clerk's files.

b. Second Renewal. Upon the same terms and conditions as set forth in paragraph a. of this Section 17, the Museum will renew the Lease Agreement for a second time upon the Museum submitting to the Manager a notice of intent to renew no sooner than eighteen (18) months prior, and no later than six (6) months prior, the date that the First Renewal of the Lease Agreement is due to expire.

c. Amendment. Any amendment of this Lease Agreement, not otherwise expressly authorized in this Lease Agreement, shall require that the Lease Agreement be approved, in writing, with the same formality as this Lease Agreement and the Cooperative Agreement in which it is contained.

d. Termination. The City has the right to terminate this Lease Agreement for material breach or default under the terms, conditions, and covenants of this Lease Agreement, provided that the Museum has not cured the breach or default within ninety (90) days of the date

of written notice from the City (except as otherwise expressly provided in this Lease Agreement). Notice of breach or default shall be in writing signed by the Manager and delivered to the Museum. Additional time for curing a breach or violation may be granted by the Manager, at the Manager's reasonable discretion, upon written request from the Museum.

e. **Abandonment.** The Agreement shall be terminated, in whole or part as appropriate, with respect to the Leased Property, or any portion thereof, if the Museum discontinues, intentionally or unintentionally, the use of, or otherwise abandons, the Leased Property, or any portion thereof, for a period of twelve (12) consecutive months. No use of the Leased Property, or any portion thereof, shall be deemed discontinued or abandoned if the Museum obtains, prior to the end of twelve (12) consecutive months of discontinued use, written acknowledgment of the Manager that the use will be restarted within a specified time period or upon the occurrence of a specified event.

f. **Failure to Comply with Use Restrictions and Granted and Reserved Rights** for the Plaza Parcel, the Museum's Property or the Building Parcel. In the event of a material breach or default of the use restrictions and granted and reserved rights contained in Sections 5 and 6 of the Purchase & Sale Agreement with respect to the Plaza Parcel, the Museum's Property, or the Building Parcel, which breach or default is not timely and satisfactorily remedied or resolved, the Manager shall have the right, at the Manager's sole discretion, to terminate this Lease Agreement upon sixty (60) calendar days' written notice to the Museum or to refuse to renew the Lease Agreement as provided in this Section 17.

18. **Assignment/Sublease.** The Museum shall have the right to assign the lease rights to the Leased Property to a related or a separate public, quasi-public, or private nonprofit entity (the "Assignee") in conjunction with the transfer of the Museum's Property, provided that the Assignee unqualifiedly agrees to take the assignment subject to this Lease Agreement and to comply with the terms and conditions of this Lease Agreement, and written notice of said assignment is provided to the City. Any other assignment of any interest held by the Museum in the Leased Property shall require prior written consent by the City, to which the City, in its sole discretion, may grant (with or without conditions) or deny consent for said assignment. No sublease, rental or third-party contract for the use of the Leased Property for a period exceeding thirty (30) days shall be allowed without the prior written approval by the City, which the City in its sole discretion, may grant (with or without conditions) or deny. No sublease, rental or third-

party contract shall be allowed unless it is in accordance with the use restrictions set forth in Section 10 above.

19. Entry by City. The Museum shall permit representatives of the City to enter upon the Leased Property at all reasonable hours to inspect the same, provided the entry does not interfere with any event or activity being held on the Leased Property

20. Surrender of Property; Improvements. At the expiration or termination of the Lease Agreement and except as otherwise provided in this Section 20, the Museum shall deliver the Leased Property to the City in the same condition as the Leased Property was on the Lease Date. The City and the Museum agree that any grading, landscaping, resurfacing, sidewalks, and irrigation systems constructed on, in or under the Leased Property and approved by the City pursuant to the terms of this Lease Agreement shall remain on the Leased Property upon the expiration or termination of this Lease Agreement, provided that these items are turned over to the City in reasonably good and usable condition. Any improvements which are leased or still subject to financing shall be removed, at the Museum's sole expense, from the Leased Property prior to the expiration or termination of the Lease Agreement or at such time as agreed to by the Manager. With respect to all remaining improvements, the Museum shall timely arrange a walk-through inspection by DPR of the improvements made by the Museum on the Leased Property and the condition of the Leased Property. Within fifteen (15) calendar days following this walk-through inspection, DPR shall notify the Museum, in writing, of any improvements, which are not leased or still subject to financing, which DPR desires for the Museum leave on the Leased Property and as to any unacceptable conditions of the Leased Property that the Museum must promptly rectify. All improvements not identified in this Section 20 to remain on the Leased Property or not selected by DPR to remain on the Leased Property shall be promptly removed by the Museum from the Leased Property.

21. No Sale or Advertising of Tobacco Products; No Smoking.

a. The Museum shall cooperate and comply with the provisions of Executive Order No. 13, which prohibits the sale or advertisement of tobacco products on City owned property and in facilities owned or operated or controlled by the City. "Sale" includes promotional distribution, whether for consideration or not, as well as commercial transactions for consideration. "Advertising" includes the display of commercial and noncommercial promotion of the purchase or use of tobacco products through any medium whatsoever, but does not include

any advertising and sponsoring which is a part of a performance or show or any event displayed or held in City facilities.

b. The Museum agrees to adopt and enforce a “no smoking” policy in all areas of the Leased Property. The Museum’s written smoking policy shall be in conformance with Executive Order No. 99 and any rules, regulations, or policies adopted by the Manager and generally applicable to specified facilities under the auspices of Parks and Recreation.

22. Use, Possession or Sale of Alcohol or Drugs. Except as provided in paragraph c.2 of Section 10, the Museum shall not permit, and shall take every reasonable measure to prevent, the sale, service or consumption of alcohol beverages, as defined and regulated under the Colorado Liquor Code, and the possession or use of illegal or controlled substances or drugs on the Leased Property. In addition, the Museum shall have in effect policies and rules that strictly prohibit any employee, contractor, agent, permittee or invitee of the Museum from being on the Leased Property under the apparent influence of alcohol or controlled or illegal substances or drugs.

23. No Discrimination in Employment. In connection with the performance of this Lease Agreement, the Museum agrees not to refuse to hire, discharge, promote or demote, or to discriminate in matters of compensation against any person otherwise qualified, solely because of race, color, religion, national origin, gender, age, military status, sexual orientation, marital status, or physical or mental disability; and the Museum further agrees to insert the foregoing provision in all approved contracts and subcontracts hereunder.

24. Taxes; Licenses; Liens, and Debts.

a. Taxes. The Museum shall collect and remit all sales taxes and other taxes as required by law (local, state, or federal), shall promptly pay all taxes and excise and license fees of whatever nature applicable to this Lease Agreement, and shall not permit any of said taxes and excise and license fees to become delinquent.

b. Licenses. The Museum shall take out, keep current, and comply with all licenses, permits, or other authorizations (local, state, or federal) required for the performance of this Lease Agreement.

c. Liens. The Museum shall not permit any mechanic’s or materialman’s lien or any other lien to be imposed and remain for more than ninety (90) days upon the property of the City, or any part or parcel thereof, by reason of any work or labor performed or materials

furnished by any person, partnership, association, company, corporation, or other entity to or for the Museum, either pursuant to C.R.S. § 38-26-107, as amended, or by other authority.

d. Debts. The Museum shall promptly pay, when due, all bills, debts, and obligations incurred in connection with its management or administration of the Leased Property and shall not permit the same to become delinquent. The Museum shall suffer no lien, mortgage, judgment, execution, or adjudication of bankruptcy that would, in any way, impair the rights of the City under this Lease Agreement or its rights to the Leased Property.

e. Final Adjudication. The Museum may, diligently and in good faith, resist or contest the application or imposition of any such tax, fee, lien, debt, or obligation, in which case the same shall not be considered due, owing or imposed for the purposes of this Lease Agreement until final adjudication of validity. The Museum may likewise, diligently and in good faith, appeal any judgment, execution, or adjudication of bankruptcy, in which case the same shall not be regarded as impairing the City's rights until final adjudication.

25. Annual Reports: Each year during the term of this Lease Agreement, the Museum shall prepare and submit to the Manager an annual report in a format reasonably satisfactory to the Manager (the "Report"). Such Report shall be submitted on or before ninety (90) days after the end of the Museum's fiscal year. At a minimum, the Report must demonstrate the Museum's accomplishments and operations over the past year and how these are consistent with its stated goals and services and its continued public purpose. The Report should also include its plans for the upcoming year and how the public will be benefited by such proposed plans. The Report shall also demonstrate how the Museum has complied with paragraph a. of Section 10 of this Agreement and shall include an overview of the Museum's annual budget for the coming fiscal year and the Museum's revenues and expenditures for the past fiscal year.

General Provisions

(Applicable to Entire Agreement)

25. General Provisions.

a. Appropriation. Notwithstanding any provision of this Agreement to the contrary, any financial obligation of the City, if any, under this Agreement is contingent upon all funds necessary for performance under this Agreement being budgeted, appropriated and otherwise made available. The Parties acknowledge that this Agreement is not intended to create a multiple-fiscal year direct or indirect debt or financial obligation of the City.

b. Non-waiver. No Party shall be excused from complying with any provision of this Agreement by the failure of the other Party to insist upon or to seek compliance. No assent, expressed or implied, to any failure by a Party to comply with a provision of this Agreement shall be deemed or taken to be a waiver of any other failure to comply by said Party.

c. Examination of Records. The Parties agree that any duly authorized representative of the City, including the Denver Auditor or his designee, shall have access to and the right to examine any directly pertinent books, documents, papers, and records of the Museum related to this Agreement upon at least ten (10) calendar days prior written notice.

d. Applicable Law. The Parties agree to comply with all applicable federal, state and local statutes, charter provisions, ordinances, resolutions, rules, regulations, policies, and standards in existence as of the effective date of this Agreement or as may be subsequently enacted or adopted and applicable to this Agreement.

e. Conflict of Interest. The Parties agree that no official, officer or employee of the City shall have any personal or beneficial interest whatsoever in the services or property described herein, and the Museum further agrees not to hire or contract for services any official, officer or employee of the City or any other person which would be in violation of the Denver Revised Municipal Code Chapter 2, Article IV, Code of Ethics, or Denver City Charter provisions 1.2.9 and 1.2.12.

f. No Personal Liability. No official, officer, agent, or employee of either Party shall be charged personally or held contractually liable to the other Party or its officials, officers, agents, or employees under any term or condition of this Agreement or for any breach, default, or violation under this Agreement.

g. *Force Majeure*. No Party shall be liable for delay or failure to perform hereunder, despite best efforts to perform, if such delay or failure is the result of *force majeure*. Notices of the occurrence and the end of such delay shall be provided by the Party asserting *force majeure* to the other Party. "*Force majeure*" shall mean causes beyond the reasonable control of a Party such as, but not limited to, weather conditions, acts of God or the public enemy, strikes, work stoppages, unavailability of or delay in receiving labor or materials, faults by contractors, subcontractors, utility companies or third parties, fire or other casualty, or action of government authorities.

h. Contracting or Subcontracting. Any work that is allowed to be contracted or subcontracted under this Agreement shall be subject, by the terms of the contract or subcontract, to every provision of this Agreement. Compliance with this provision shall be the responsibility of the Party who arranged the contract or authorized the subcontract.

i. Governing Law; Venue. This Agreement shall be construed and enforced in accordance with the laws of the United States, the State of Colorado, and the applicable provisions of the Charter and Revised Municipal Code of the City and County of Denver. Venue for any legal action relating to this Agreement shall lie in the District Court in and for the City and County of Denver.

j. No Third Party Beneficiaries. It is expressly understood and agreed that enforcement of the terms and conditions of this Agreement, and all rights of action relating to such enforcement, shall be strictly reserved to the Parties; and nothing contained in this Agreement shall give or allow any such claim or right of action by any other or third person on such agreements. It is the express intention of the Parties that any person or entity other than the Parties receiving services or benefits under this Agreement shall be deemed to be an incidental beneficiary only.

k. Notice. All notices, demands or consents required or permitted under this Agreement shall be in writing and delivered personally, or by certified mail, return receipt requested, to the following:

To the Museum:

The Children's Museum
2121 Children's Museum Drive
Denver, Colorado 80211
Attention: President and CEO

With a copy to:

Hogan Lovells US LLP (AMR)
1200 17th Street, Suite 1500
Denver, Colorado 80202

To the City:

Manager of Parks and Recreation
Department of Parks and Recreation
City and County of Denver
201 West Colfax Avenue, Dept. 601
Denver, Colorado 80202

With a copy to:

City Attorney
City and County of Denver
1437 Bannock Street, Room 353
Denver, Colorado 80202

The persons or addresses set forth above may be changed at any time by written notice in the manner provided herein.

l. Entire Agreement. This Agreement, including the exhibits which are hereby incorporated into this Agreement by reference, constitutes the entire Agreement of the Parties. The Parties agree there have been no representations, oral or written, other than those contained herein and that the various promises and covenants contained herein are mutually agreed upon and are in consideration for one another.

m. No Joint Venture. This Agreement is not intended, nor shall this Agreement be construed, to establish or constitute a joint venture between the Parties.

n. Amendment. Except as otherwise expressly provided in this Agreement, this Agreement must be amended, modified, or changed, in whole or in part, only by written agreement executed by the Parties in the same manner as this Agreement.

o. Severability. Should any one or more provisions of this Agreement be determined to be illegal or unenforceable, all other provisions nevertheless shall remain effective; provided, however, the Parties shall forthwith enter into good faith negotiations and proceed with due diligence to draft a term or condition that will legally achieve the original intent and purposes of the Parties hereunder.

p. Environmental. The City shall not seek to hold the Museum liable under any Environmental Requirements (as defined above) arising from or related to facts, circumstances, or conditions at, on, under or from the Purchased Property or the Leased Property existing or occurring prior to the Closing Date (as defined above); provided, however, the Museum shall assume all responsibility and costs resulting from any Hazardous Materials (as defined above) uncovered or exposed during any grading or excavation work by or on the behalf of the Museum or its contractors or agents on the Purchased Property or the Leased Property. Nothing in this provision is intended, nor shall it be construed, to constitute an admission of liability on the part of the City or to create any financial or other obligation on the part of the

City with respect to any environmental remediation required for any Hazardous Materials uncovered or exposed in association with any grading or excavation work by or on the behalf of the Museum or its contractors or agents on the Purchased Property or the Leased Property.

p. Headings for Convenience. Headings and titles contained herein are intended for the convenience and reference of the Parties only and are not intended to combine, limit, or describe the scope or intent of any provision of this Agreement.

q. Authority. Each Party represents and warrants that it has taken all actions that are necessary or that are required by its applicable law to legally authorize the undersigned signatories to execute this Agreement on behalf of the Party and to bind the Party to its terms. The person(s) executing this Agreement on behalf of each Party warrants that he/she/they have full authorization to execute this Agreement.

r. Execution of Agreement. This Agreement shall not be or become effective or binding until it has been approved by ordinance and it has been fully executed by all signatories of the Parties.

s. Recordation. This Agreement shall be recorded in the office of the Clerk and Recorder for the City and County of Denver.

t. Electronic Signatures and Electronic Records: The Museum consents to the use of electronic signatures by the City. The Agreement, and any other documents requiring a signature hereunder (other than deeds), may be signed electronically by the City in the manner specified by the City. The Parties agree not to deny the legal effect or enforceability of the Agreement solely because it is in electronic form or because an electronic record was used in its formation. The Parties agree not to object to the admissibility of the Agreement in the form of an electronic record, or a paper copy of an electronic document, or a paper copy of a document bearing an electronic signature, on the ground that it is an electronic record or electronic signature or that it is not in its original form or is not an original.

Contract Control Number: PARKS-201208807-00

Contractor Name: The Children's Museum Of Denver, Inc

IN WITNESS WHEREOF, the parties have set their hands and affixed their seals at Denver, Colorado as of January 03, 2013.

SEAL



CITY AND COUNTY OF DENVER

ATTEST:

Juan Guzman
Juan Guzman, Deputy Clerk &
Recorder

By Cary Kennedy
Cary Kennedy, Manager of
Revenue/Chief Financial Officer

APPROVED AS TO FORM:

DOUGLAS J. FRIEDNASH, Attorney
for the City and County of Denver

REGISTERED AND COUNTERSIGNED:

By Patrick A. Wheeler
Patrick A. Wheeler, Assistant City
Attorney


By Beth Machann
Beth Machann, City Controller

By Dennis J. Gallagher
Dennis J. Gallagher, Auditor



Contract Control Number: PARKS-201208807-00

Contractor Name: The Children's Museum Of Denver, Inc

By: 

Name: Mike Vankovich
(please print)

Title: PRESIDENT & CEO
(please print)

ATTEST: [if required]

By: _____

Name: _____
(please print)

Title: _____
(please print)



EXHIBIT A
Gates-Crescent Park
Plaza Parcel
Rev August 2012

Legal Description

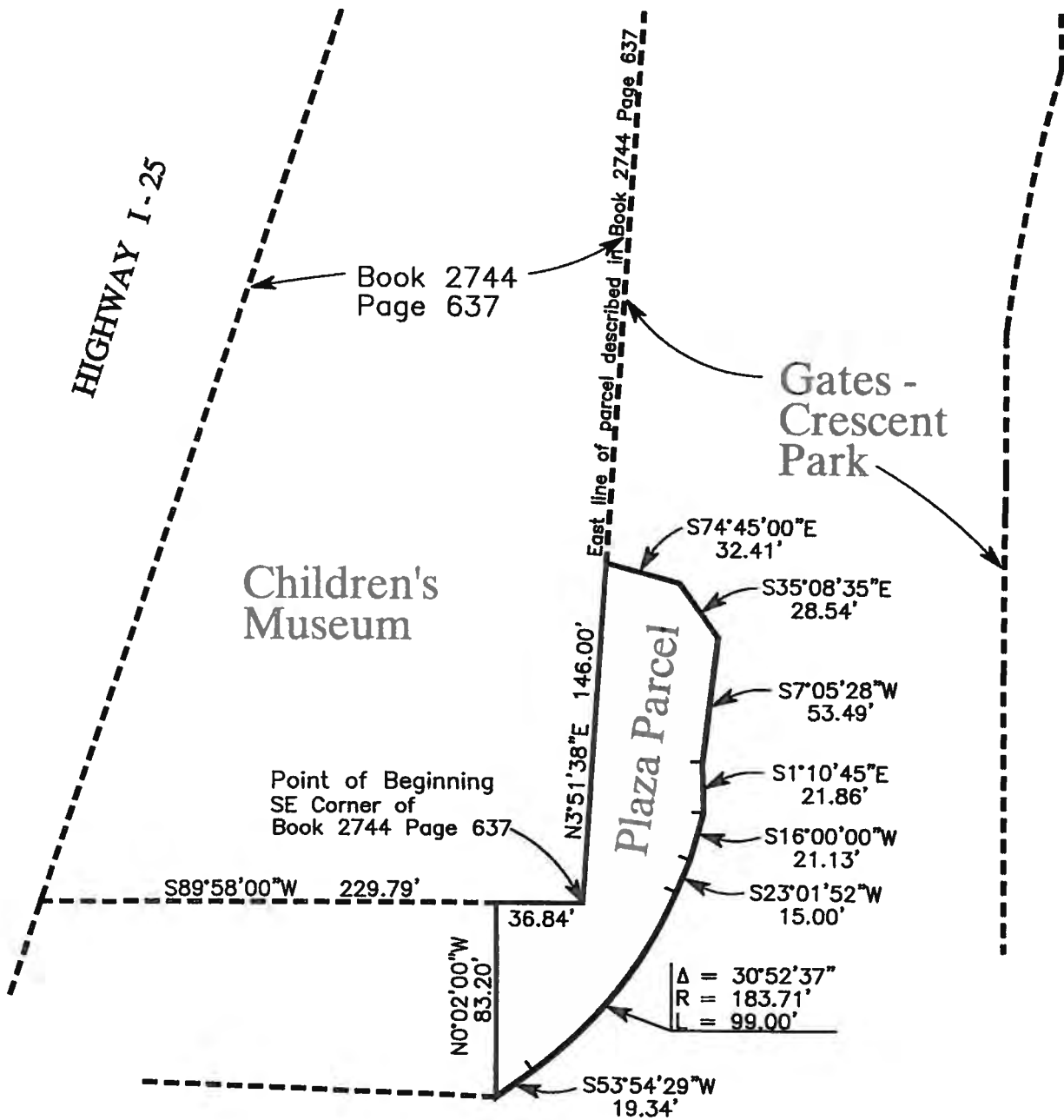
A parcel of land located in Section 32, T3S, R68W, of the 6TH P.M., City and County of Denver, State of Colorado, more particularly described as follows:

Beginning at the southeast corner of that certain parcel of land described at Book 2744 at Page 637, City and County of Denver records, monumented by a copper tag in concrete marked "LS 26606", from which the southwest corner of said parcel monumented by a No. 5 rebar with a plastic cap marked "LPI PLS 23521", bears S89°58'00"W, a distance of 229.79 feet; ; Thence N3°51'38"E, along the east line of said parcel, a distance of 146.00 feet; Thence S74°45'00"E, departing said east line, a distance of 32.41 feet; Thence S35°08'35"E, a distance of 28.54 feet; Thence S7°05'28"W, a distance of 53.49 feet; Thence S1°10'45"E, a distance of 21.86 feet; Thence S16°00'00"W, a distance of 21.13 feet; Thence S23°01'52"W, a distance of 15.00 feet to a point of curve; Thence along the arc of a curve to the right having a central angle of 30°52'37", a radius of 183.71 feet and an arc length of 99.00 feet to a point of tangent; Thence S53°54'29"W, a distance of 19.34 feet; Thence N0°02'00"W, a distance of 83.20 feet to a point on the south line of said parcel; Thence N89°58'00"E, along said south line, a distance of 36.84 feet to the Point of Beginning.
Parcel contains 10098 square feet or 0.23 acres more or less.

Prepared by:
Gregory S. Neitzke PLS No.23051

For and on behalf of the City and
County of Denver Dept. of Parks
and Recreation

GATES-CRESCENT PARK PLAZA PARCEL



DRAWN BY: Gregory S. Neitzke PLS
 DATE: August 27, 2012
 PLOTTED: August 27, 2012



NORTH
 Scale: 1"=60'

EXHIBIT B
Gates-Crescent Park
Building Parcel
Rev August 2012

Legal Description

A parcel of land located in Section 32, T3S, R68W, of the 6TH P.M., City and County of Denver, State of Colorado, more particularly described as follows:

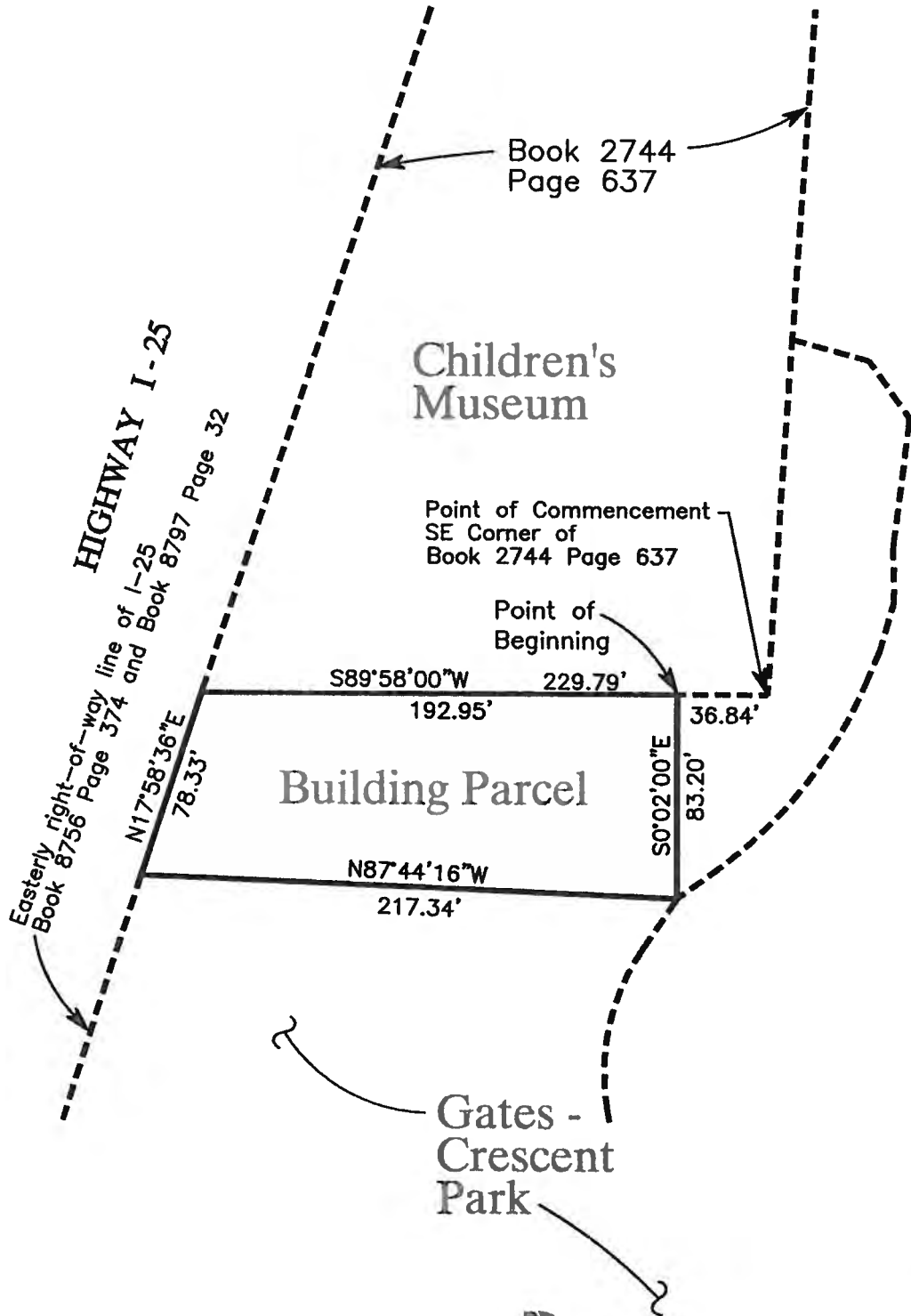
Commencing at the southeast corner of that certain parcel of land described at Book 2744 at Page 637, City and County of Denver records, monumented by a copper tag in concrete marked "LS 26606", from which the southwest corner of said parcel monumented by a No. 5 rebar with a plastic cap marked "LPI PLS 23521", bears S89°58'00"W, a distance of 229.79 feet; Thence S89°58'00"W, along the south line of said parcel, a distance of 36.84 feet to the Point of Beginning; Thence S0°02'00"E, a distance of 83.20 feet; Thence N87°44'16"W, a distance of 217.34 feet to an angle point on the easterly right-of-way line of Highway I-25 as described in book 8756 at Page 374 and Book 8797 at page 32, City and County of Denver records; Thence N17°58'36"E, along said easterly right-of-way line, a distance of 78.33 feet to the southwest corner of said parcel described in Book 2744 at Page 637; Thence N89°58'00"E, departing said easterly right-of-way line and along the south line of said parcel, a distance of 192.95 feet to the Point of Beginning.

Parcel contains 16221 square feet or 0.37 acres more or less.

Prepared by:
Gregory S. Neitzke PLS No.23051

For and on behalf of the City and
County of Denver Dept. of Parks
and Recreation

GATES-CRESCENT PARK BUILDING PARCEL



DRAWN BY: Gregory S. Neitzke PLS
 DATE: August 27, 2012
 PLOTTED: August 27, 2012




NORTH
 Scale: 1"=60'

Exhibit C
Gates-Crescent Park
Lease Parcel
Rev December 2012

Legal Description

A parcel of land located in Section 32, T3S, R68W, of the 6TH P.M., City and County of Denver, State of Colorado, more particularly described as follows:

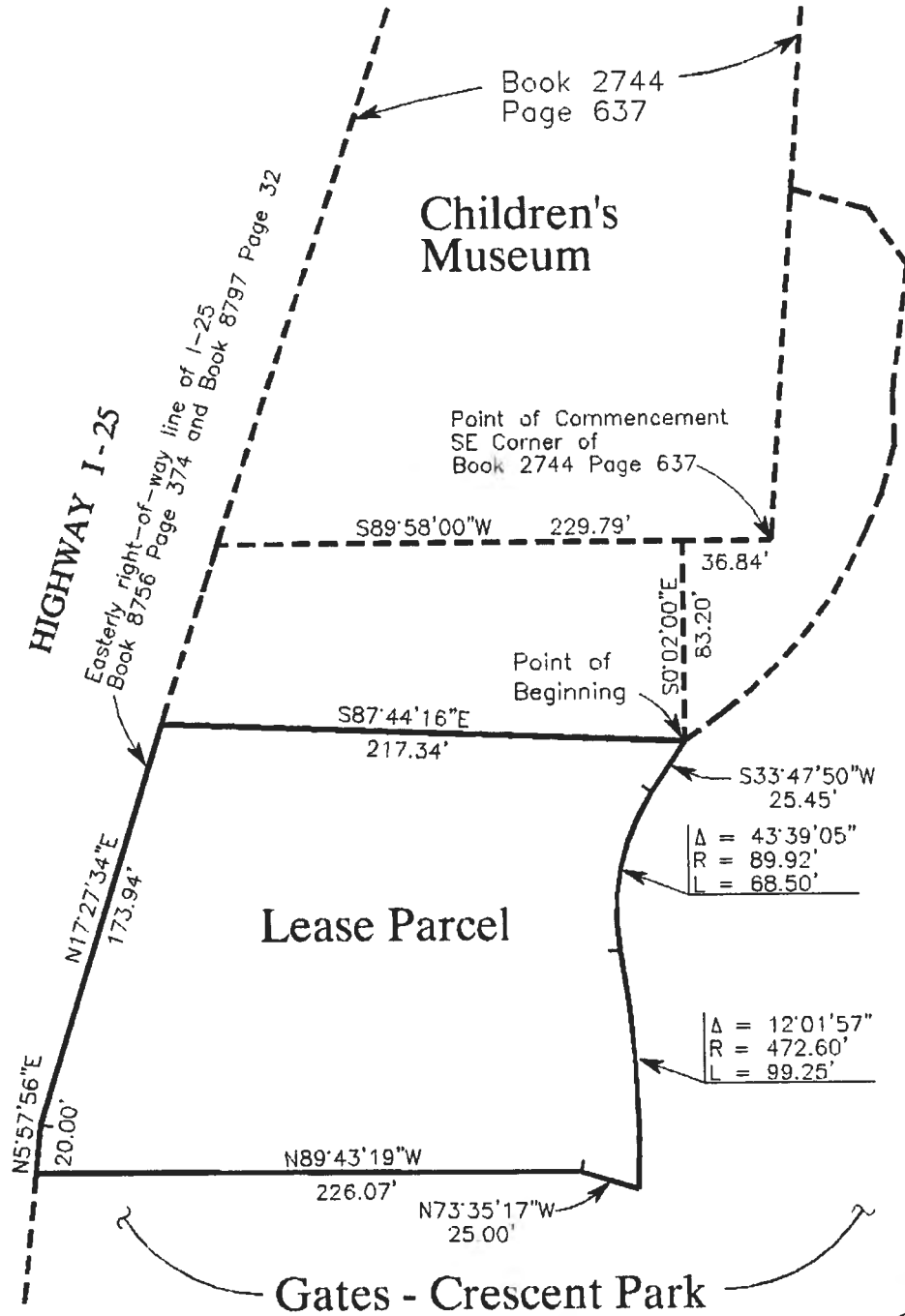
Commencing at the southeast corner of that certain parcel of land described at Book 2744 at Page 637, City and County of Denver records, monumented by a copper tag in concrete marked "LS 26606", from which the southwest corner of said parcel monumented by a No. 5 rebar with a plastic cap marked "LPI PLS 23521", bears S89°58'00"W, a distance of 229.79 feet; Thence S89°58'00"W, along the south line of said parcel, a distance of 36.84 feet; Thence S0°02'00"E, a distance of 83.20 feet to the Point of Beginning; Thence S33°47'50"W, a distance of 25.45 feet to a point of curve; Thence along the arc of a curve to the left having a central angle of 43°39'05", a radius of 89.92 feet and an arc length of 68.50 feet to a point of reverse curve; Thence along the arc of said reverse curve to the right having a central angle of 12°01'57", a radius of 472.60 feet and an arc length of 99.25 feet; Thence N73°35'17"W, on a non radial line, a distance of 25.00 feet; Thence N89°43'19"W, a distance of 226.07 feet to a point on the easterly right-of-way line of Highway I-25 as described in Book 8756 at Page 374 and Book 8797 at Page 32, City and County of Denver records; Thence N5°57'56"E, along said easterly right-of-way line, a distance of 20.00 feet; Thence N17°27'34"E, continuing along said easterly right-of-way line, a distance of 173.94 feet; Thence S87°44'16"E, departing said easterly right-of-way line, a distance of 217.34 feet to the Point of Beginning.

Parcel contains 41132 square feet or 0.94 acres more or less.

Prepared by:
Gregory S. Neitzke PLS No.23051

For and on behalf of the City and
County of Denver Dept. of Parks
and Recreation

GATES-CRESCENT PARK LEASE PARCEL



DRAWN BY: Gregory S. Neitzke PLS
 DATE: December 3, 2012
 PLOTTED: December 3, 2012




NORTH
 Scale: 1"=60'

Exhibit D
PROPERTY DEED
Statutory Bargain and Sale and
Restrictions and Reserved and Granted Rights for the
Plaza Parcel

THE CITY AND COUNTY OF DENVER, a Colorado municipal corporation, whose address is 1437 Bannock Street, Denver, Colorado 80202, for the consideration of ten dollars (\$10) in hand paid, and other good and valuable consideration, the receipt and sufficiency of which is hereby acknowledged, hereby sells and conveys to THE CHILDREN'S MUSEUM OF DENVER, INC., a Colorado nonprofit corporation, whose address is 2121 Children's Museum Drive, Denver, Colorado 80211, the following real property, including all improvements situated thereon, in the City and County of Denver, State of Colorado, to wit:

SEE EXHIBIT A ATTACHED HERETO AND
INCORPORATED HEREIN BY THIS REFERENCE
REFERRED TO HEREIN AS THE "PLAZA PARCEL"

Subject to the Restrictions and Reserved and Granted Rights, set forth in Exhibit B attached hereto and incorporated herein by this reference, for the Plaza Parcel.

SIGNED this _____ day of _____, 2012.

ATTEST: **CITY AND COUNTY OF DENVER**

By: _____
Clerk & Recorder,
Ex-Officio Clerk of the
City and County of Denver

By: _____
Mayor

APPROVED AS TO FORM:

City Attorney for the
City and County of Denver

By: _____
Assistant City Attorney

State of Colorado)
) s s.
City and County of Denver)

The foregoing instrument was acknowledged before me on the _____ day of _____, 2012,
by Michael B. Hancock, the Mayor of the City and County of Denver.

Witness my hand and official seal.

Notary Public
My commission expires: _____

Acknowledging and Accepting the Restrictions and Reserved and Granted Rights, set forth in Exhibit B to this Property Deed:

THE CHILDREN'S MUSEUM OF DENVER, INC.

By: _____
President

State of Colorado)
) s s.
City and County of Denver)

The foregoing instrument was acknowledged before me on the ____ day of _____, 2012, by _____, President of The Children's Museum of Denver, Inc.

Witness my hand and official seal.

Notary Public

My commission expires: _____

EXHIBIT A to Property Deed
Gates-Crescent Park
Plaza Parcel
Rev August 2012

Legal Description

A parcel of land located in Section 32, T3S, R68W, of the 6TH P.M., City and County of Denver, State of Colorado, more particularly described as follows:

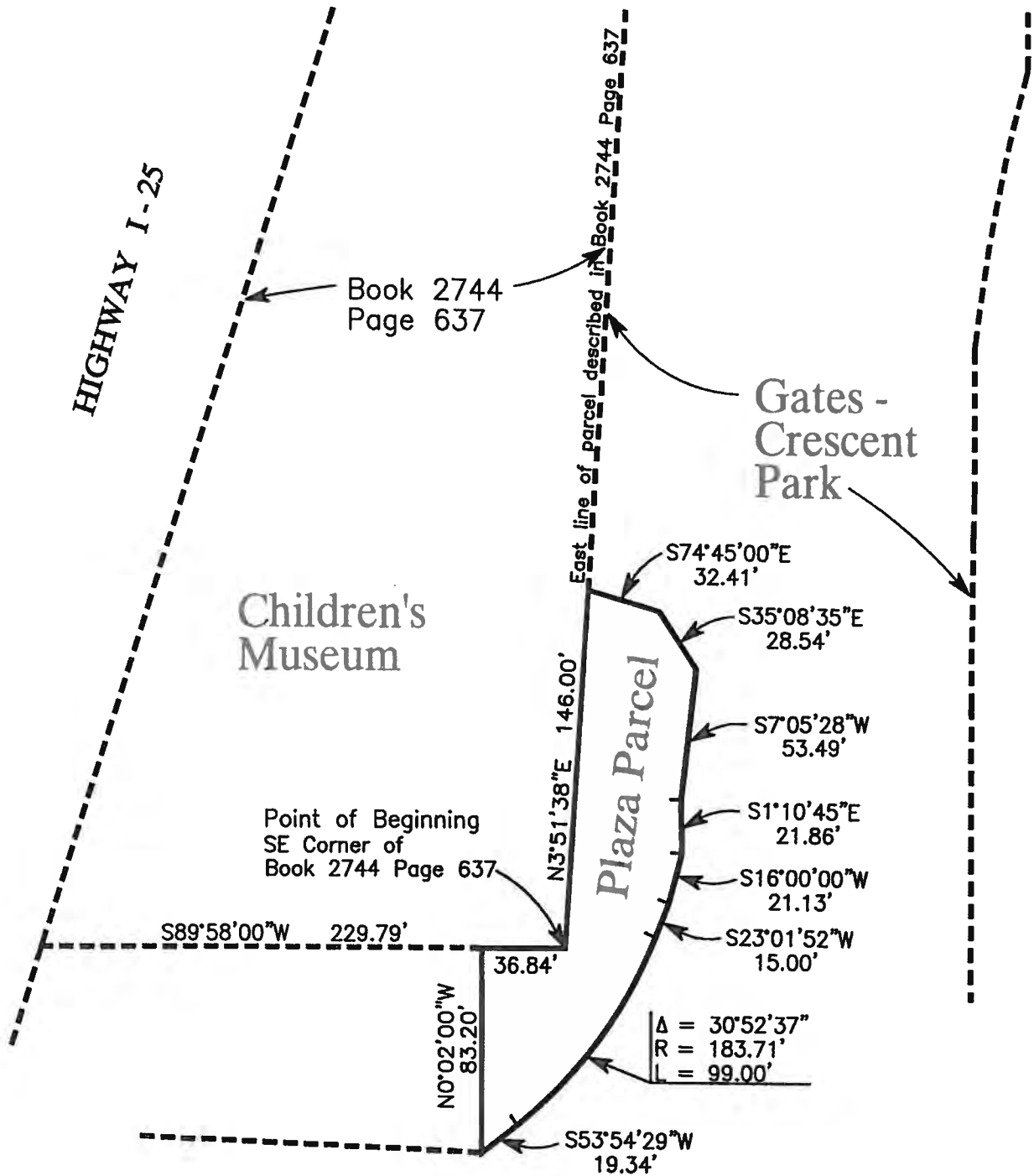
Beginning at the southeast corner of that certain parcel of land described at Book 2744 at Page 637, City and County of Denver records, monumented by a copper tag in concrete marked "LS 26606", from which the southwest corner of said parcel monumented by a No. 5 rebar with a plastic cap marked "LPI PLS 23521", bears S89°58'00"W, a distance of 229.79 feet; ; Thence N3°51'38"E, along the east line of said parcel, a distance of 146.00 feet; Thence S74°45'00"E, departing said east line, a distance of 32.41 feet; Thence S35°08'35"E, a distance of 28.54 feet; Thence S7°05'28"W, a distance of 53.49 feet; Thence S1°10'45"E, a distance of 21.86 feet; Thence S16°00'00"W, a distance of 21.13 feet; Thence S23°01'52"W, a distance of 15.00 feet to a point of curve; Thence along the arc of a curve to the right having a central angle of 30°52'37", a radius of 183.71 feet and an arc length of 99.00 feet to a point of tangent; Thence S53°54'29"W, a distance of 19.34 feet; Thence N0°02'00"W, a distance of 83.20 feet to a point on the south line of said parcel; Thence N89°58'00"E, along said south line, a distance of 36.84 feet to the Point of Beginning.

Parcel contains 10098 square feet or 0.23 acres more or less.

Prepared by:
Gregory S. Neitzke PLS No.23051

For and on behalf of the City and
County of Denver Dept. of Parks
and Recreation

GATES-CRESCENT PARK PLAZA PARCEL



DRAWN BY: Gregory S. Neitzke PLS
 DATE: August 27, 2012
 PLOTTED: August 27, 2012



NORTH
 Scale: 1"=60'

EXHIBIT B to Property Deed
RESTRICTIONS AND RESERVED AND GRANTED RIGHTS FOR THE PLAZA PARCEL

As set forth in the Cooperative Agreement for Lease of a Portion of Gates-Crescent Park and Purchase & Sale of Another Portion of Gates-Crescent Park, approved by Ordinance No. _____, Series of 2012, Clerk Filing Number _____, recorded at reception number _____ on _____, 2012, in the Denver Clerk and Recorder's Office ("Cooperative Agreement"), the rights and title transferred by the Bargain and Sale Deed for the Plaza Parcel ("**Plaza Parcel Deed**") from the City and County of Denver (the "**City**") to The Children's Museum of Denver, Inc. (the "**Museum**") shall be subject to the following restrictions and reserved and granted rights:

a. Use Restrictions. The Museum shall use the Plaza Parcel only in conjunction with the operation and use of a children's museum located on the Museum's Property (which was conveyed to the Museum by means of a Special Warranty Deed dated February 4, 1983, and recorded February 8, 1983, at Book 2744, Page 637 in the Denver Clerk and Recorder's Office) and, once constructed, the Building Parcel (which is being conveyed to the Museum by the City by a separate deed simultaneously with this Plaza Parcel Deed) and, for as long as the Lease Agreement set forth in the Cooperative Agreement is in effect, the operation and use of the Leased Property (as defined in the Cooperative Agreement) in accordance with the Cooperative Agreement, and for such other uses as may from time to time be reasonably incidental or accessory thereto. The Museum may allow the use of the Plaza Parcel, either by rent or other arrangement, by third parties, on a single-event or short-term basis, for educational, entertainment and other programs, events, and activities not inconsistent with park purposes. Any other use of the Plaza Parcel shall require the prior written consent of the Manager of the City's Department of Parks and Recreation or the Manager's designated representative ("**Manager**"). This paragraph shall not be deemed to prohibit reasonable periods of non-use of the Plaza Parcel.

b. Access.

1) Public Access. Except for those times when organized events or activities are being held by the Museum or with the Museum's consent on the Plaza Parcel and except for such fencing or other access barriers located on the Plaza Parcel for which the prior written approval of the Manager was obtained, free public access shall be permitted on the paved

and travelable portions of the Plaza Parcel and the Museum's Property in front of the Children's Museum in order to allow the public to readily access, by foot or non-motorized (except wheel chairs) vehicles, both the Children's Museum, including its parking lot, and Gates-Crescent Park (the "Park"). The Museum may, at its sole expense, with the prior written approval of the Manager, designate or create passages or corridors that satisfactorily provide the required access. All fencing and other access barriers must be situated at least thirty-six inches (36") from any sidewalk in the Park, and the Museum shall provide, at its own expense, for shoulders or a soft trail immediately adjoining the sidewalk, as approved by the Manager, where the fencing or other access barriers is located near to the sidewalk.

2) City Maintenance Vehicles Access. Except for those times when organized events or activities are being held by the Museum or with the Museum's consent on the Plaza Parcel, the Museum shall allow for vehicles operated by the City or City contractors or agents to have free ingress and egress across the paved and travelable portions of the Plaza Parcel and the parking lot on the Museum's Property to and from the Park for the purpose of maintaining the Park or repairing or replacing infrastructure in the Park or along the South Platte River.

3) Fire Access. It is anticipated, as part of the overall improvements to the Plaza Parcel and the Museum's Property, the Museum may have to replace existing concrete surfaces on the Plaza Parcel, the Museum's Property and the Park in order to accommodate fire truck access and/or to satisfy City fire code requirements. Any plans to replace such concrete surfaces, or for the Museum to make any other improvements in the Park, shall require the prior written approval of the Manager and shall be performed solely at the Museum's expense unless the City enters an agreement with the Museum to share this cost. Construction requirements contained in the Cooperative Agreement shall be applicable to any authorized improvements made by the Museum in the Park.

c. Plaza Parcel Islands. The Plaza Parcel includes existing landscaped islands adjoined by sidewalk and/or plaza. The Museum agrees to maintain these existing landscaped islands, including arranging, at the Museum's expense, for the separation of the existing irrigation on the landscaped islands from the City's irrigation system, as approved by the Manager, within sixty (60) days following the transfer of title for the Plaza Parcel. The separation of the irrigation systems shall be done without damaging or creating operational

problems for the irrigation system in the Park. If the Museum elects in the future to remove the landscaped islands as part of a design to expand the usable surface area of the Plaza Parcel, the Museum shall 1) coordinate with the City Forester prior to the removal of any trees from the landscaped islands and comply with any City ordinances and rules and regulations pertaining to the removal or relocation of such trees; and 2) shall coordinate with the City's Department of Public Works-Wastewater with respect to changes or relocation of any existing storm water drainage systems located on the Plaza Parcel Islands and shall include appropriate storm water detention and water quality measures as determined by Wastewater to be necessary or appropriate for any increased impervious areas and water quality or erosion control issues created by or associated with improvements to the Plaza Parcel.

d. Right of Transfer. The Museum shall have the right to sell or transfer the Plaza Parcel to a related or a separate public, quasi-public, or private nonprofit entity (a "Transferee") in conjunction with the transfer of the Museum's Property, provided that the Transferee unqualifiedly agrees to take title subject to the restrictions and reserved and granted rights set forth in this Exhibit B and written notice of said transfer or sale is provided to the City. Any other conveyance or transfer of any interest held by the Museum in the Plaza Parcel, other than underground utility easements, shall require prior written consent by the City, to which the City, in its sole discretion, may grant (with or without conditions) or deny consent for the conveyance or transfer.

e. Right of Re-Purchase. In the event that the Museum proposes to allow the sale or transfer to a person or entity other than a Transferee or if the transfer is to a Transferee and the Transferee refuses to agree to take title subject to the restrictions and reserved and granted rights set forth in this Exhibit B, then the City reserves the right to re-purchase the Plaza Parcel for a price not to exceed the Agreed Consideration, as provided in the Cooperative Agreement, for the Plaza Parcel, which amount shall be Sixty-Three Thousand Eight Hundred Forty Dollars (\$63,840.00) ("Plaza Parcel Re-Purchase Price"), unless the Museum withdraws the proposed sale or transfer. This right of re-purchase does not modify or diminish any right the City may have to deny the proposed transfer under paragraph d. of this Exhibit B. Upon written notice by the Museum that it proposes such a sale or transfer as provided in this paragraph e., the City shall have forty-five (45) calendar days in which to elect in writing to re-purchase the Plaza Parcel at the specified Plaza Parcel Re-Purchase Price. The Museum shall have ten (10) days

after receiving the City's election to re-purchase to withdraw the proposed sale or transfer. Upon submitting to the Museum its written election to re-purchase and provided the Museum does not withdraw its proposal to sell or transfer the Plaza Parcel, the City shall have forty-five (45) calendar days in which to tender the Plaza Parcel Re-Purchase Price to the Museum, whereupon the Museum shall promptly tender a bargain and sale deed transferring the fee title to the entire Plaza Parcel back to the City. The transferred title shall be of the same quality as was transferred to the Museum by this Plaza Parcel Deed, free of any monetary liens and monetary encumbrances. The City may waive its rights under this paragraph e. either by written notice to the Museum or by failure to comply with the specified deadlines after receiving proper written notice from the Museum.

f. Effect. Except for paragraph e. of this Exhibit B, this Exhibit B shall remain in effect so long as the City owns the Park and operates it as a park. The City's Right of Re-Purchase set forth in paragraph e. of this Exhibit B shall terminate forty (40) years from the date of this Deed or when the City no longer owns the Park or no longer operates it as a park, if sooner. The recording of the Cooperative Agreement and the Plaza Parcel Deed containing the restrictions in Exhibit B shall put any lenders and other third parties on notice that the Plaza Parcel may not be used to secure any debts or financial obligations of the Museum. Except as expressly provided herein, Exhibit B shall be a restrictive covenant that runs with the land and shall bind and inure to the benefit of the Parties and their successors and assigns.

g. Enforcement. In the event of a violation of this Exhibit B that is not corrected or not resolved to the reasonable satisfaction of the City within a reasonable period of time specified in a written notice to the Museum, the City shall have the right to seek through judicial action specific performance, actual damages, or such other relief as is available by law. The right to consequential or punitive damages is hereby waived.

Exhibit E
PROPERTY DEED

Statutory Bargain and Sale for the Building Parcel and
Restrictions and Reserved and Granted Rights for the
Building Parcel and the Museum Property

THE CITY AND COUNTY OF DENVER, a Colorado municipal corporation, whose address is 1437 Bannock Street, Denver, Colorado 80202, for the consideration of ten dollars (\$10) in hand paid, and other good and valuable consideration, the receipt and sufficiency of which is hereby acknowledged, hereby sells and conveys to THE CHILDREN'S MUSEUM OF DENVER, INC., a Colorado nonprofit corporation, whose address is 2121 children's Museum Drive, Denver, Colorado 80211, the following real property, including all improvements situated thereon, in the City and County of Denver, State of Colorado, to wit:

SEE EXHIBIT A ATTACHED HERETO AND
INCORPORATED HEREIN BY THIS REFERENCE
REFERRED TO HEREIN AS THE "BUILDING PARCEL"

Subject to the Restrictions and Reserved and Granted Rights, set forth in Exhibit B attached hereto and incorporated herein by this reference, for the Building Parcel and for the Museum Property, as described and conveyed to The Children's Museum of Denver, Inc., by means of a Special Warranty Deed dated February 4, 1983, and recorded February 8, 1983, at Book 2744, Page 637 in the Denver Clerk and Recorder's Office.

SIGNED this _____ day of _____, 2012.

ATTEST:

CITY AND COUNTY OF DENVER

By: _____
Clerk & Recorder,
Ex-Officio Clerk of the
City and County of Denver

By: _____
Mayor

APPROVED AS TO FORM:

City Attorney for the
City and County of Denver

By: _____
Assistant City Attorney

State of Colorado)
) s s.
City and County of Denver)

The foregoing instrument was acknowledged before me on the ____ day of _____, 2012,
by Michael B. Hancock, the Mayor of the City and County of Denver.

Witness my hand and official seal.

Notary Public

My commission expires: _____

Acknowledging and Accepting the Restrictions and Reserved and Granted Rights, set forth in Exhibit B
to this Property Deed:

THE CHILDREN'S MUSEUM OF DENVER, INC.

By: _____
President

State of Colorado)
) s s.
City and County of Denver)

The foregoing instrument was acknowledged before me on the ____ day of _____, 2012,
by _____, President of The Children's Museum of Denver, Inc.

Witness my hand and official seal.

Notary Public

My commission expires: _____

EXHIBIT A to Property Deed
Gates-Crescent Park
Building Parcel
Rev August 2012

Legal Description

A parcel of land located in Section 32, T3S, R68W, of the 6TH P.M., City and County of Denver, State of Colorado, more particularly described as follows:

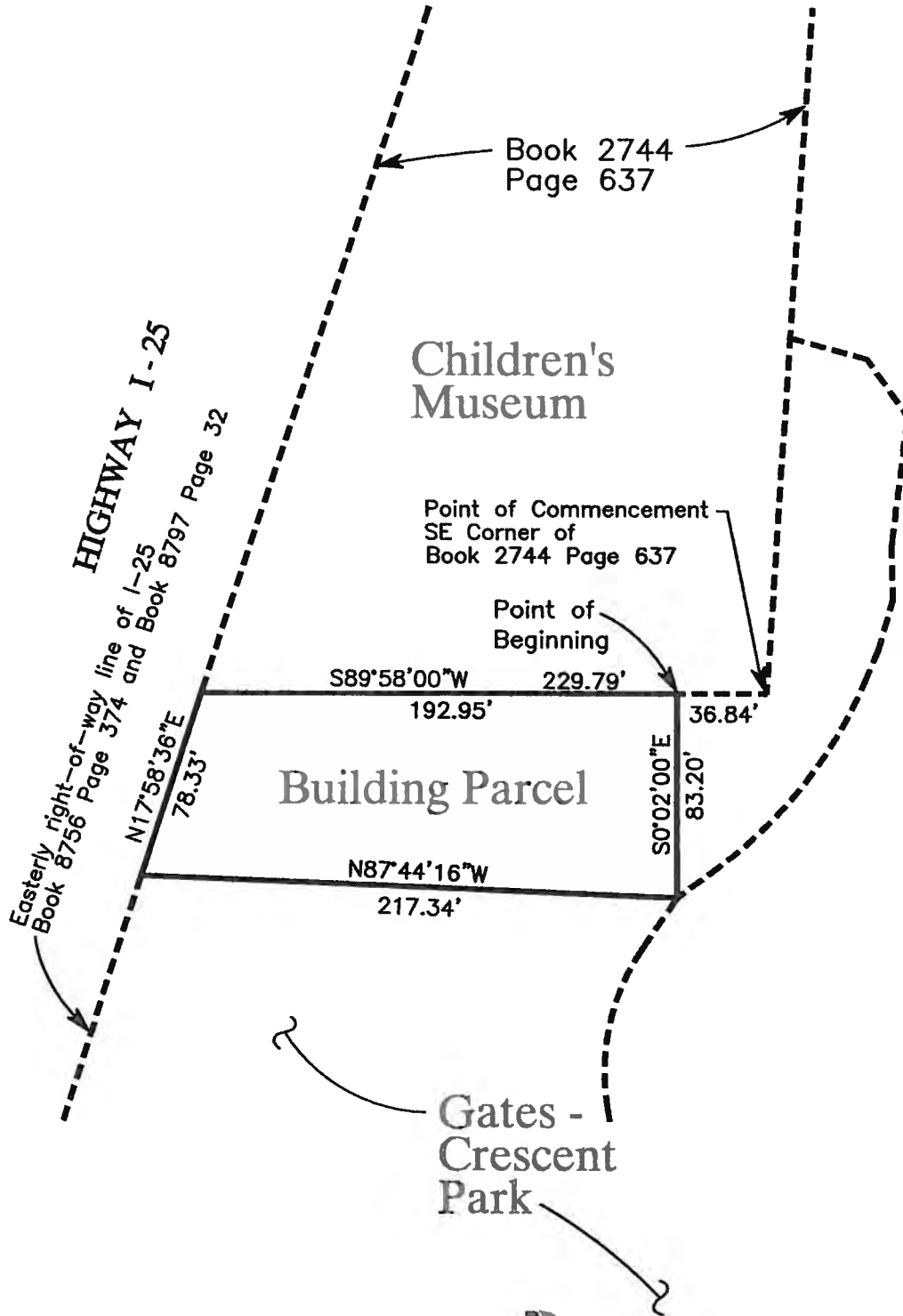
Commencing at the southeast corner of that certain parcel of land described at Book 2744 at Page 637, City and County of Denver records, monumented by a copper tag in concrete marked "LS 26606", from which the southwest corner of said parcel monumented by a No. 5 rebar with a plastic cap marked "LPI PLS 23521", bears S89°58'00"W, a distance of 229.79 feet; Thence S89°58'00"W, along the south line of said parcel, a distance of 36.84 feet to the Point of Beginning; Thence S0°02'00"E, a distance of 83.20 feet; Thence N87°44'16"W, a distance of 217.34 feet to an angle point on the easterly right-of-way line of Highway I-25 as described in book 8756 at Page 374 and Book 8797 at page 32, City and County of Denver records; Thence N17°58'36"E, along said easterly right-of-way line, a distance of 78.33 feet to the southwest corner of said parcel described in Book 2744 at Page 637; Thence N89°58'00"E, departing said easterly right-of-way line and along the south line of said parcel, a distance of 192.95 feet to the Point of Beginning.

Parcel contains 16221 square feet or 0.37 acres more or less.

Prepared by:
Gregory S. Neitzke PLS No.23051

For and on behalf of the City and
County of Denver Dept. of Parks
and Recreation

GATES-CRESCENT PARK BUILDING PARCEL



DRAWN BY: Gregory S. Neitzke PLS
DATE: August 27, 2012
PLOTTED: August 27, 2012



NORTH
Scale: 1"=60'

EXHIBIT B to Property Deed
RESTRICTIONS AND RESERVED AND GRANTED RIGHTS
FOR THE BUILDING PARCEL AND MUSEUM PROPERTY

As set forth in the Cooperative Agreement for Lease of a Portion of Gates-Crescent Park and Purchase & Sale of Another Portion of Gates-Crescent Park, approved by Ordinance No. _____, Series of 2012, Clerk Filing Number _____, recorded at reception number _____ on _____, 2012, in the Denver Clerk and Recorder's Office ("**Cooperative Agreement**"), the rights and title transferred by the Bargain and Sale Deed for the Building Parcel ("**Building Parcel Deed**") from the City and County of Denver (the "**City**") to The Children's Museum of Denver, Inc. (the "**Museum**"), as well as the Museum Property as identified in the Building Parcel Deed, shall be subject to the following restrictions and reserved and granted rights:

a. Preface.

1) Title to the Museum's Property was sold by the City to the Museum by means of a Specific Performance Contract (Vacant land), filed with the Office of the Clerk and Recorder, Ex-Officio Clerk of the City, on October 15, 1980, Filing No. 97887 (the "**Original Contract**"), and subsequently conveyed to the Museum by means of a Special Warranty Deed dated February 4, 1983, and recorded February 8, 1983, at Book 2744, Page 637 in the Denver Clerk and Recorder's Office. The Original Contract was amended by a certain Contract Amendment dated July 7, 1987, between the City and the Museum, recorded with the Clerk and Recorder of the City and County of Denver on July 23, 1987 at Reception No. 162611 (the "**1987 Amendment**"). The transfer of the Museum's Property was completed; the Children's Museum was constructed; and certain terms and conditions contained in the Addendum of the Original Contract (the "**Restrictions**") have either been satisfied or are currently in effect. Certain of the Restrictions were waived for the purposes of a specific loan identified in the 1987 Amendment, which loan has since been retired and thereby the Parties acknowledge and agree the 1987 Amendment is no longer in effect.

2) In light of the proposed transfer of the Building Parcel to the Museum and the anticipated expansion of the Children's Museum onto the Building Parcel, the City and the Museum desire to modify the Restrictions, as set forth in this Exhibit B (the

“**Modified Restrictions**”), to reflect the current circumstances and to have the Modified Restrictions apply to both the Museum’s Property and the Building Parcel.

3) In connection with the expansion of the Children’s Museum onto the Building Parcel or further improvements or additions to the existing Children’s Museum on the Museum’s Property (the “**Expansion**”), the Museum may need to obtain financing (or eventually refinancing) for the construction of all or part of the Expansion on the Building Parcel or the Museum’s Property or both which will be secured by one or more deeds of trust or other mortgage instrument (any such financing or refinancing hereinafter referred to as a “**Loan**”). No other debt obtained or assumed by the Museum, other than for the financing or eventual refinancing of the construction of all or part of the Expansion, shall be regarded as a Loan and may not be secured by the Building Parcel or the Museum’s Property or both without the prior written consent of the City in its sole discretion. The City consents to the conditional waiver of the Modified Restrictions following foreclosure of a Loan in exchange for this amendment to the Original Contract as expressly provided in this Exhibit B.

b. **Modified Restrictions.** The City and the Museum agree that the Addendum to the Original Contract shall be pre-empted, superseded and replaced by the following Modified Restrictions:

1) **Use Restrictions.** The Museum shall use the Museum’s Property and the Building Parcel only in conjunction with the operation and use of a children’s museum located on the Museum’s Property and, once constructed, the Building Parcel and, for as long as the Lease Agreement set forth in the Cooperative Agreement is in effect, the operation and use of the Leased Property (as defined in the Cooperative Agreement) in accordance with the Cooperative Agreement, and for such other uses as may from time to time be reasonably incidental or accessory thereto. Any other use of the Museum’s Property and the Building Parcel shall require the prior written consent of the Manager of the City’s Department of Parks and Recreation or the Manager’s designated representative (“**Manager**”). This paragraph shall not be deemed to prohibit reasonable periods of non-use of the Museum’s Property or the Building Parcel.

2) **Right of Re-Purchase.** If the Museum has not commenced the Expansion on the Building Parcel within ten (10) years of the date of the Building Parcel Deed or

if the Museum, through its board of directors, should determine at any time prior to the end of said ten (10) year period not to proceed with an Expansion on the Building Parcel or to transfer or sell the Building Parcel for any purpose prior to Expansion on the Building Parcel (“**Re-Purchase Occurrence**”), the City shall have the right to re-purchase the Building Parcel for a price not to exceed the Agreed Consideration, as provided in the Cooperative Agreement, for the Building Parcel, which amount shall be One Hundred Four Thousand One Hundred Sixty Dollars (\$104,160.00) (“**Building Parcel Re-Purchase Price**”). Upon the happening of a Re-Purchase Occurrence, the City may, at its election, provide a bargain and sale deed for the Building Parcel along with the Building Parcel Re-Purchase Price to the Museum, which shall accept the Re-Purchase Price and promptly and without qualifications execute and return the bargain and sale deeds subject to any encumbrances that existed when the City transferred the Building Parcel to the Museum and any utility easements granted on the Building Parcel by the Museum but free and clear of any other encumbrances including any monetary liens and monetary encumbrances, including a Loan.

3) Right of Transfer. Subject to the City’s Right of Re-Purchase for the Building Parcel above, the Museum shall have the right to sell or transfer both the Museum’s Property and the Building Parcel to a related or a separate public, quasi-public, or private nonprofit entity (a “**Transferee**”), provided that the Transferee unqualifiedly agrees to take title subject to the restrictions and reserved and granted rights set forth in this Exhibit B and written notice of said transfer or sale is provided to the City. Any other conveyance or transfer of any interest held by the Museum in the Museum’s Property and the Building Parcel, other than utility easements or financial interests (subject to the restrictions and requirements of this Exhibit B), shall require prior written consent by the City, to which the City, in its sole discretion, may grant (with or without conditions) or deny consent for the conveyance or transfer.

4) Right of First Refusal. In the event the Museum receives a bona fide offer to purchase the Museum’s Property from a party other than a Transferee (“**Offer**”), which Offer the Museum intends to accept, the Museum shall give the City notice of the Offer and the terms and conditions of any proposed sale or transfer. If the Offer includes the Building Parcel and the Building Parcel has not and cannot be re-purchased by the City under paragraph b.2) above, the provisions of this Right of First Refusal shall apply to the Building Parcel as well

as the Museum's Property. The City shall have forty-five (45) calendar days from the date of receipt of said notice in which to elect in writing to exercise this Right of First Refusal for the same proposed purchase price as contained in the Offer. If the City fails to make the election within said 45 days, the Museum shall be free, within six (6) months following said 45 days, to complete the proposed transfer for the same or a higher purchase price as presented to the City. If the purchase price is subsequently modified so that it is ten percent (10%) or more lower than was contained in the Offer originally submitted to the City, then the new Offer must be submitted to the City in accordance with the procedures set out above. If the City elects to pay the purchase price contained in the Offer, the City shall have an additional forty-five (45) calendar days in which to tender this amount, in which case the Museum shall deliver a fully executed bargain and sale deed to the City free and clear of any leases and any monetary liens and monetary encumbrances, including a Loan. If the consideration in the Offer is, in whole or part, the exchange of land, the City shall have the right to exercise the Right of First Refusal by tendering the certified appraised value (which shall not exceed fair market value) contained in the Offer along with the dollar amount of any cash component of the Offer. The City may waive its rights under this paragraph b.4) either by written notice to the Museum or by failure to comply with the specified deadlines after receiving proper written notice from the Museum.

5) Duration. Except for paragraphs b.2) and b.4) of this Exhibit B, this paragraph b. of Exhibit B shall remain in effect so long as the City owns the Park and operates it as a park. The City's Right of Re-Purchase set forth in paragraph b.2) of this Exhibit B shall terminate upon the commencement of Expansion on the Building Parcel or fifteen (15) years from the date of this Building Parcel Deed, whichever occurs first. The City's Right of First Refusal set forth in paragraph b.4) of this Exhibit B shall terminate forty (40) years from the date of this Building Parcel Deed.

c. Loan.

1) If a lending institution ("Lender") enters into an agreement with the Museum whereby it agrees to provide a Loan to the Museum to finance or eventually refinance the construction of all or any part of the Expansion, which Loan is secured in whole or in part by the Museum's Property or the Building Parcel or both (the "Mortgaged Property") through a deed of trust or other mortgage instrument, and the Lender, its successors or assigns,

properly forecloses upon the Mortgaged Property, whether judicially or through the Public Trustee, then the City hereby agrees that the successful bidder or purchaser at the foreclosure sale, its successors and assigns, shall take the Mortgaged Property free and clear of the Modified Restrictions set forth in paragraph b. of this Exhibit B; provided that, as a condition precedent to the City's waiver and release of the above-specified Modified Restrictions ("**Waiver of Restrictions**"), both the Museum and the Lender are in full compliance with the terms and conditions of this paragraph c. of Exhibit B.

2) The Waiver of Restrictions shall apply only to a Loan and for any new loan which may be obtained by the Museum in the future for the sole purpose of refinancing a Loan or financing additional parts of the Expansion, and, upon fully satisfying the qualifications for being a "Loan" under this Exhibit B, such new loan shall be considered a "Loan" for purposes of this paragraph c. of Exhibit B. A "Loan" shall include any assignment or other transfer of a Loan to a third party, and a "Lender" shall include any successor in interest to, or any assignee or transferee from, a Lender. The Waiver of Restrictions shall not be effective for any monetary liens or monetary encumbrances of the Mortgaged Property that is not made in connection with a Loan as provided herein. Unless otherwise consented to by the City in a letter signed by the Mayor for the City and County of Denver, the Waiver of Restrictions shall not be effective if the Mortgaged Property is conveyed to Lender by deed in lieu of foreclosure or any other means of transfer other than through a sale authorized in a judicial or public trustee foreclosure.

3) The Lender shall provide to the City, in care of its Mayor, written notice of pending commencement of the foreclosure, including at a minimum identification of the Museum as owner of the Mortgaged Property, a legal description of the Mortgaged Property, the reception number for the recorded deed of trust that is in default, and the balance still owed by the Museum on the Loan (the "**Foreclosure Notice**"), at least one hundred and eighty (180) calendar days prior to the commencement of any public trustee foreclosure action or the recording of a lis pendens in anticipation of filing a judicial foreclosure (the "**Abeyance Period**"). "Delivery" of the Foreclosure Notice as required by this paragraph shall be given by either hand delivery to the office of the Mayor for the City and County of Denver or by mail delivery to the office of the Mayor through certified or registered mail, return receipt requested,

so that Delivery is complete and received prior to the initiation of the Abeyance Period. The office of the Mayor is currently located at 1437 Bannock Street, Room 350, Denver, Colorado 80202 but shall be regarded as being wherever the office of the Mayor may be located in the future.

4) Separate from the Foreclosure Notice required above, the Museum agrees to give timely written notice, as provided for Delivery above, to the Mayor of the City any time the Museum (a) misses a payment on the Loan; (b) receives from the Lender a notice of default under the Loan, or (c) becomes aware in writing that Lender is about to commence or has commenced foreclosure proceedings. In said notice, the Museum shall describe all measures and actions the Museum has taken or intends to take, if any, to resolve any missed payments, defaults, or foreclosure, and the balance still owed by the Museum to the Lender on the Loan.

5) During the Abeyance Period, the Lender shall forbear on taking any action to initiate or bring a foreclosure and shall cooperate with the Museum and the City with respect to the process and actions described in this paragraph. The City, through its Mayor, shall have sixty (60) days starting with the first day of the Abeyance Period to notify the Lender and the Museum, in writing, of whether it shall endeavor to acquire the Mortgaged Property as provided in this paragraph. If the City elects not to proceed to acquire the Mortgaged Property or fails to provide notice within the 60 days specified above, all conditions precedent set forth in this paragraph c. of Exhibit B shall be deemed fully satisfied, the Lender may proceed to take such actions as it deems appropriate to foreclose on the Mortgaged Property, and the Modified Restrictions set forth in paragraph b. of Exhibit B shall terminate. If the City elects to endeavor to obtain the funds necessary to acquire the Mortgaged Property, the Lender shall continue to forbear on taking any action to initiate or bring a foreclosure until (a) the City pays off the Loan as provided in this paragraph in which event the Lender shall abandon all foreclosure efforts and relinquish all claims to the Mortgaged Property; (b) the expiration of the Abeyance Period; or (c) the City, through its Mayor, notifies the Lender and the Museum, in writing, that it will cease efforts to obtain the funds necessary to acquire the Mortgaged Property, whichever of these three is sooner. If the Abeyance Period or any extension thereof as provided in this paragraph expires without the City paying off the Loan as provided in this paragraph or the City notifies the Lender and the Museum of its intent to cease efforts to obtain the funds necessary to acquire the

Mortgaged Property, all conditions precedent set forth in this paragraph c. of Exhibit B shall be deemed fully satisfied, the Lender may proceed to take such actions as it deems appropriate to foreclose on the Mortgaged Property, and the Modified Restrictions set forth in paragraph b. of Exhibit B shall terminate. Within the first ten (10) days of the Abeyance Period, the Lender shall provide the City with a full and accurate accounting of the Loan, including all principal and accrued interest paid to date, all principal and accrued interest still outstanding, a per diem on interest that will be owed to Closing Date (defined below), and any fees (paid and unpaid) required of the Museum under the Loan Documents, along with a detailed and documented listing of all reasonable fees and costs, including attorneys fees, incurred and anticipated to be incurred by the Lender as the result of the Museum's default on the Loan. The City and the Museum shall have the right to review this documentation and to require the Lender to demonstrate the legal and accounting basis for the figures the Lender has provided. Once this is done, the amount shall be deemed the total amount the City would have to pay the Lender in order for the Loan to be paid off and the deed of trust or other mortgage instrument to be released as paid in full ("**Loan Payoff**"). The Lender shall cooperate with the City and the Museum to assure that the Loan Payoff is determined no later than the end of first thirty (30) days of the Abeyance Period. The City shall endeavor to find the money necessary to make the Loan Payoff, which may be by appropriation, grants, certificates of participation or other lawful means of municipal financing, or through other sources ("**Funding**"). At the same time, the City may engage, at its own expense, in due diligence, with the full cooperation of the Museum and the Lender, as to the title, environmental and physical condition of the Mortgaged Property. No later than ten (10) days prior to the expiration of the Abeyance Period, the City shall notify, in writing, the Lender and the Museum as to whether the City is satisfied with the title, environmental and physical condition of the Mortgaged Property and whether the City has procured or is about to complete the procurement of the Funding necessary for the Loan Payoff by the expiration of the Abeyance Period, or if an additional period of time is needed to complete the procurement of the Funding, by a date certain no later than thirty (30) days following the expiration of the Abeyance Period. Once the procurement of the Funding is certain, a Closing Date shall be set by mutual agreement of the City, the Lender and the Museum no later than sixty (60) days following the expiration of the Abeyance Period. At the Closing, in consideration of

the City paying off the Museum's debt under the Loan, the Museum shall deliver a fully and properly executed special warranty deed capable of delivering fee simple title to the City or such entity as the City may nominate to accept title for the entire Mortgaged Property, and, simultaneously, the Lender shall deliver a fully and properly executed Release of Deed of Trust or other mortgage instrument in exchange for the City or such entity as the City may nominate tendering the Funding for the Loan Payoff. Title to the Mortgaged Property shall be delivered free and clear of the Loan, and the City may, at its own expense, obtain title insurance for the Mortgaged Property insuring that title was conveyed free of the Loan.

6) Compliance with paragraphs c.3) and c.5) of this Exhibit B shall be a condition precedent for any Lender to record a lis pendens against the Mortgaged Property and to file a judicial foreclosure under C.R.C.P. 105 or other applicable Colorado law or to initiate a foreclosure through the public trustee under sections 38-38-101 et seq., C.R.S., or any successor statute, and this condition precedent shall be unqualifiedly stated in Loan documents, including but not limited to deed(s) of trust, executed by the Lender and the Museum and using the Mortgaged Property as security. Failure of the Lender or the Museum or both to comply with paragraphs c.3), c.5) and c.6) of Exhibit B shall entitle the City to seek any judicial recourse available under law to protect the City's interests and rights in the Mortgaged Property, including but not limited to injunctive or declaratory relief, specific performance, omitted party rights, and the voiding of any deed issued by the sheriff or the public trustee.

7) Any deed of trust or other mortgage instrument granted by the Museum for the benefit of the Lender and using any portion of the Museum's Property or the Building Parcel or both as security must specifically acknowledge and affirm: a) that the City holds a property interest in the Mortgaged Property legally sufficient to entitle the City to exercise such rights as provided in paragraphs c.5) and c.6) of this Exhibit B; and b) that any right to foreclose against or otherwise legally to take title of the Mortgaged Property must be done by the Lender or its successors or assigns in strict accordance with paragraph c. of this Exhibit B. The Waiver of Restrictions shall not be effective for any other means of taking title to the Mortgaged Property.

8) Any deed of trust or other mortgage instrument entered by the Museum or its Transferee with a Lender for the purpose of a Loan secured by all or any part of

the Museum's Property or the Building Parcel or both shall be subject to the terms and conditions of this paragraph c. of this Exhibit B. Any deed of trust or other mortgage instrument entered into by the Museum or its Transferee for the purpose of any loan not recognized as a Loan under this paragraph c. of Exhibit B if secured by all or any part of the Museum's Property or the Building Parcel or both shall be void.

d. Effect. This Exhibit B shall pre-empt, supersede, and replace the Addendum to the Original Contract. The recording of the Cooperative Agreement and the Building Parcel Deed shall provide Lenders notice, actual or constructive, of the restrictions and the reserved and granted rights contained in this Exhibit B. Except as expressly provided herein, Exhibit B shall be a restrictive covenant that runs with the land and shall bind and inure to the benefit of the Parties and their successors and assigns.

e. Enforcement. In the event of a violation of this Exhibit B that is not corrected or not resolved to the reasonable satisfaction of the City within a reasonable period of time specified in a written notice to the Museum, the City shall have the right to seek through judicial action specific performance, actual damages, or such other relief as is available by law. The right to consequential or punitive damages is hereby waived.

EXHIBIT F
CONTRACTOR INSURANCE REQUIREMENTS

(1) General Conditions: Contractor agrees to secure, at or before the time of execution of this Agreement, the following insurance covering all operations, goods or services provided pursuant to this Construction Agreement. Contractor shall keep the required insurance coverage in force at all times during the term of the Agreement, or any extension thereof, during any warranty period, and for three (3) years after termination of the Agreement. The required insurance shall be underwritten by an insurer licensed or authorized to do business in Colorado and rated by A.M. Best Company as "A-"VIII or better. Each policy shall contain a valid provision or endorsement requiring notification to the Children's Museum and Denver Risk Management in the event any of the policies described herein are canceled or non-renewed before the expiration date thereof. Such written notice shall be sent to the Children's Museum at its address and Denver Risk Management, City and County of Denver, 201 West Colfax Avenue, Dept. 1105, Denver, Colorado 80202. Said notice shall be sent thirty (30) days prior to such cancellation or non-renewal unless due to non-payment of premiums for which notice shall be sent ten (10) days prior. If such written notice is unavailable from the insurer, Contractor shall provide written notice of cancellation, non-renewal and any reduction in coverage to the Children's Museum and Denver Risk Management by certified mail, return receipt requested within three (3) business days of such notice by its insurer(s). If any policy is in excess of a deductible or self-insured retention, Denver Risk Management and The Park People must be notified by the Contractor. Contractor shall be responsible for the payment of any deductible or self-insured retention. The insurance coverages specified in this Agreement are the minimum requirements, and these requirements do not lessen or limit the liability of the Contractor. The Contractor shall maintain, at its own expense, any additional kinds or amounts of insurance that it may deem necessary to cover its obligations and liabilities under this Agreement.

(2) Proof of Insurance: Contractor shall provide a copy of this Construction Agreement to its insurance agent or broker. Contractor may not commence services or work relating to the Construction Agreement prior to placement of coverage. Contractor certifies that the certificate(s) of insurance shall be provided to the Children's Museum and Denver Risk Management prior to commencement of services or work, preferably ACORD certificate(s), which will comply with all insurance requirements of this Construction Agreement. The acceptance by the Children's Museum or Denver Risk Management of a certificate of insurance or other proof of insurance that does not comply with all insurance requirements set forth in this Construction Agreement shall not act as a waiver of Contractor's breach of this Construction Agreement or of any of the rights or remedies of the Children's Museum or the City and County of Denver under these insurance requirements. The Children's Museum or Denver Risk Management may require additional proof of insurance, including but not limited to policies and endorsements.

(3) Additional Insureds: For Commercial General Liability, Business Auto Liability, and Contractors Pollution Liability, Contractor and subcontractor's insurer(s) shall name the Children's Museum and the City and County of Denver, its elected and appointed officials, employees and volunteers as additional insured.

(4) Waiver of Subrogation: For all coverages, Contractor's insurer shall waive subrogation rights against the Children's Museum and the City and County of Denver.

(5) Subcontractors and Subconsultants: All subcontractors and sub-consultants (including independent contractors, suppliers or other entities providing goods or services required by this Agreement) shall be subject to all of the requirements herein and shall procure and maintain the same coverages required of the Contractor. Contractor shall include all such subcontractors as additional insured under its policies (with the exception of Workers' Compensation) or shall ensure that all such subcontractors and sub-consultants maintain the required coverages. Contractor agrees to provide proof of insurance for all such subcontractors and sub-consultants upon request by the Children's Museum or Denver Risk Management.

(6) Workers' Compensation/Employer's Liability Insurance: Contractor shall maintain the coverage as required by statute for each work location and shall maintain Employer's Liability insurance with limits of \$100,000 per occurrence for each bodily injury claim, \$100,000 per occurrence for each bodily injury caused by disease claim, and \$500,000 aggregate for all bodily injuries caused by disease claims. Contractor expressly represents to the Children's Museum and the City and County of Denver, as a material representation upon which they are relying in entering into this Agreement, that none of Contractor's officers or employees who may be eligible under any statute or law to reject Workers' Compensation Insurance shall effect such rejection during any part of the term of this Construction Agreement, and that any such rejections previously effected, have been revoked as of the date Contractor executes this Construction Agreement.

(7) Commercial General Liability: Contractor shall maintain a Commercial General Liability insurance policy with limits of \$1,000,000 for each occurrence, \$1,000,000 for each personal and advertising injury claim, \$2,000,000 products and completed operations aggregate, and \$2,000,000 policy aggregate.

(8) Business Automobile Liability: Contractor shall maintain Business Automobile Liability with limits of \$1,000,000 combined single limit applicable to all owned, hired and non-owned vehicles used in performing services or work under this Construction Agreement. If transporting hazardous material or regulated substances, Contractor shall carry a pollution coverage endorsement and an MCS 90 endorsement on their policy. Transportation coverage under the Contractors Pollution Liability policy shall be an acceptable replacement for a pollution endorsement to the Business Automobile Liability policy.

(9) Contractors Pollution Liability: Contractor shall maintain limits of \$1,000,000 per occurrence and \$2,000,000 policy aggregate. Policy to include bodily injury; property damage including loss of use of damaged property; defense costs including costs and expenses incurred in the investigation, defense or settlement of claims; and clean up costs. (Construction Contractors Only).

(10) Professional Liability (Errors & Omissions): Contractor shall maintain limits of \$1,000,000 per claim and \$1,000,000 policy aggregate limit. (Design Professionals only).

(11) Additional Provisions:

(a) For Commercial General Liability and Contractors Pollution Liability, the policies must provide the following:

- (i) That this Construction Agreement is an Insured Contract under the policy;
- (ii) Defense costs in excess of policy limits;
- (iii) A severability of interests, separation of insureds or cross liability provision; and
- (iv) A provision that coverage is primary and non-contributory with other coverage or self-insurance maintained by the Children's Museum or the City and County of Denver.

(b) For claims-made coverage: The retroactive date must be on or before the contract date or the first date when any goods or services were provided under this Construction Agreement, whichever is earlier

(c) Contractor shall advise the Children's Museum and Denver Risk Management in the event any general aggregate or other aggregate limits are reduced below the required per occurrence limits. At its own expense, and where such general aggregate or other aggregate limits have been reduced below the required per occurrence limit, the Contractor will procure such per occurrence limits and furnish a new certificate of insurance showing such coverage is in force.

EXHIBIT G

CHILDREN'S MUSEUM INSURANCE

The Children's Museum agrees to secure, at or before the Lease Date of the Agreement (paragraph 8), the insurance specified herein covering all operations, activities or services for or on the Leased Property under the Agreement.

A. **General Conditions.** The Children's Museum shall keep the required insurance coverage in force at all times during the Lease Term (paragraph 8 of the Agreement), or any extension thereof, and other period prescribed by law. The required insurance shall be underwritten by an insurer licensed or authorized to do business in Colorado and rated by A.M. Best Company as "A"VIII or better. Each policy shall contain a valid provision or endorsement stating "Should any of the above-described policies be canceled or non-renewed before the expiration date thereof, the issuing company shall send written notice to the Children's Museum at its address and Denver Risk Management, City and County of Denver, 201 West Colfax Avenue, Dept. 1105, Denver, Colorado 80202. Such written notice shall be sent thirty (30) days prior to such cancellation or non-renewal unless due to non-payment of premiums for which notice shall be sent ten (10) days prior. Additionally, the Museum shall promptly provide written notice of cancellation, non-renewal and any reduction in coverage to the City address above by certified mail, return receipt requested. The Children's Museum shall be responsible for the payment of any deductible or self-insured retention under its own policies. The insurance coverages specified herein are the minimum requirements, and these requirements do not lessen or limit the liability of the Children's Museum. The Children's Museum shall maintain, at its own expense, any additional kinds or amounts of insurance that it may deem necessary to cover its obligations and liabilities under the Agreement or as otherwise required by law.

B. **Proof of Insurance.** The Children's Museum shall provide a copy of the Agreement, including these insurance requirements, to its insurance agent or broker. The Children's Museum certifies that the certificate of insurance, preferably an ACORD certificate, complies with all insurance requirements of the Agreement. The City's acceptance of a certificate of insurance or other proof of insurance that does not comply with all insurance requirements set forth herein shall not act as a waiver of the Children's Museum's breach of the Agreement or of any of the City's rights or remedies under the Agreement. Denver Risk Management may require additional proof of insurance, including but not limited to policies and endorsements.

C. **Additional Insured.** For Commercial General Liability and Business Auto Liability insurance coverage, the Children's Museum shall name the City and County of Denver, its elected and appointed officials, employees and volunteers as additional insured.

D. **Waiver of Subrogation.** For Commercial General Liability and Business Auto Liability insurance coverage, the Children's Museum's insurer shall waive subrogation rights against the City.

E. **Contractors.** All contractors (including independent contractors, consultants, suppliers, concessionaires or other entities providing goods or services required or allowed by the Agreement) ("**Contractors**") shall procure and maintain applicable insurance. The Children's Museum shall ensure all such Contractors maintain the required coverages and include both the Children's Museum and the City and County of Denver as an Additional Insured on their policies.

F. **Workers' Compensation/Employer's Liability Insurance.** The Children's Museum shall maintain Workers' Compensation coverage as required by statute and shall maintain Employer's Liability insurance with limits of \$100,000 for each bodily injury occurrence claim, \$100,000 for each bodily

injury caused by disease claim, and \$500,000 aggregate for all bodily injuries caused by disease claims.

G. Commercial General Liability insurance with limits of \$1,000,000 for each occurrence, \$1,000,000 for each personal and advertising injury claim, \$2,000,000 products and completed operations aggregate, and \$2,000,000 policy aggregate

H. Volunteer Accident Insurance covering the Children's Museum's volunteers working on the Leased Property.

I. Business Auto Liability with limits of \$1,000,000 combined single limit applicable to all owned, hired and non-owned vehicles used in relation to the Leased Property.

J. Property Insurance: The Museum shall maintain All-Risk/Special Cause of Loss Form Property Insurance on a replacement cost basis including coverage for Lessee's improvements, betterments and contents. The City shall be named Loss Payee as its interest may appear.

K. Additional Provisions.

(1) For Commercial General Liability, the policy must provide the following:

- (i) That the Agreement is an Insured Contract under the policy;
- (ii) Defense costs in excess of policy limits;
- (iii) A severability of interests, separation of insureds or cross liability provision;
- (iv) A provision that coverage is primary and non-contributory with other coverage or self-insurance maintained by the City and County of Denver; and
- (v) No exclusion for sexual abuse, molestation or sexual misconduct.

(2) For claims-made coverage: The retroactive date must be on or before the contract date or the first date when services were provided under the Agreement, whichever is earlier.

(3) The Children's Museum shall advise Denver Risk Management in the event any general aggregate or other aggregate limits are reduced below the required per occurrence limits. At its own expense, and where such general aggregate or other aggregate limits have been reduced below the required per occurrence limit, the Children's Museum will procure such per occurrence limits and furnish a new certificate of insurance showing such coverage is in force.

EXHIBIT B TO ATTACHMENT D

**SITE AND ZONING MAP OF CHILDREN'S MUSEUM AND
SURROUNDING PARCELS**

Children's Museum of Denver Zoning - as of January 2013

Museum Property
(shaded yellow
and indicated
building)

C-MU-10

CMX-5

Purchase
Parcels

OS-A

Lease Parcel

AERIAL VIEW

