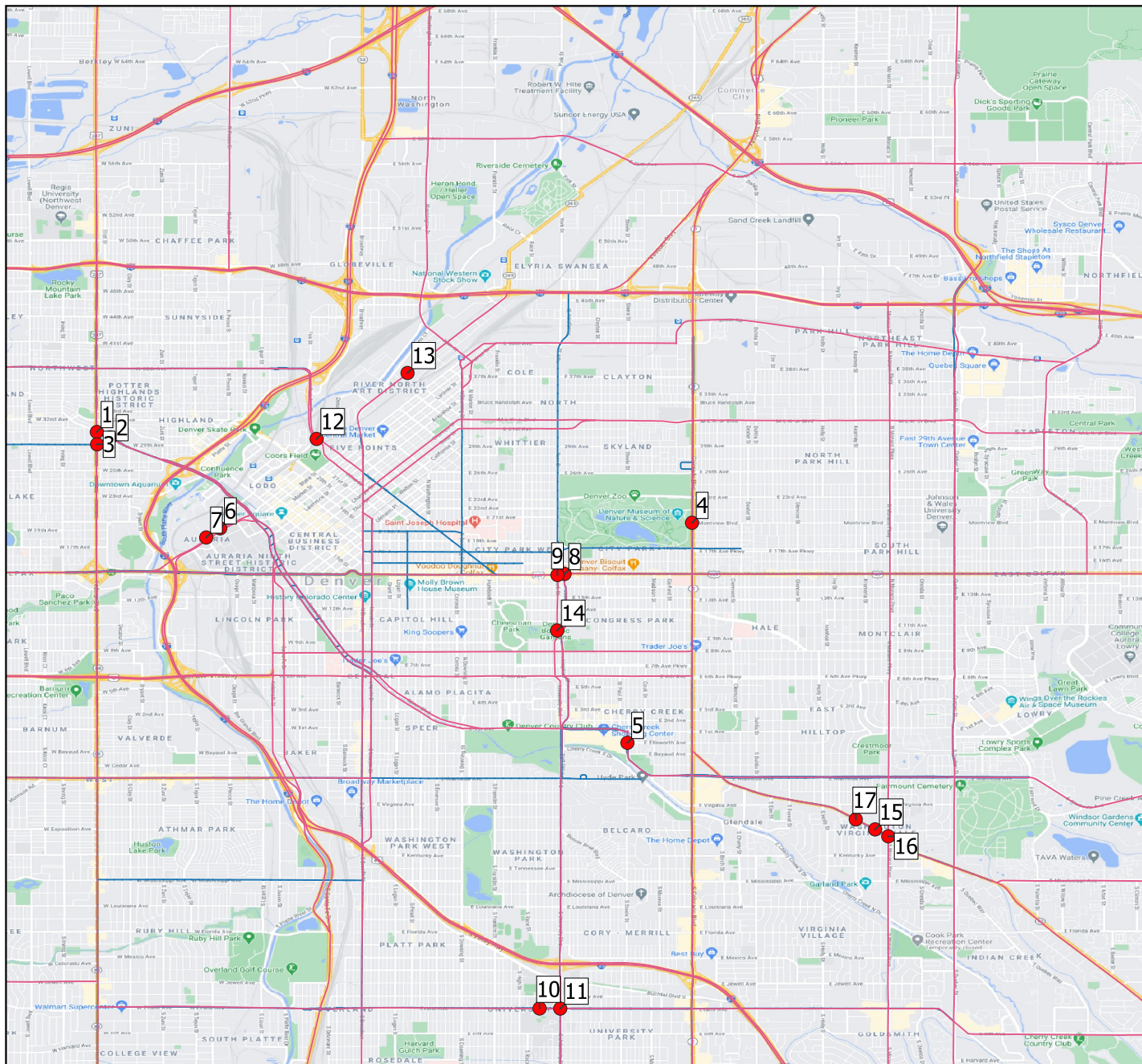


Denver RTO Application - Passive Pedestrian Detection

Map 1: All proposed pedestrian detection locations



Legend

- Proposed Ped Detection Locations
- DRCOG RRS
- HIN

Proposed Passive Ped Detection Locations

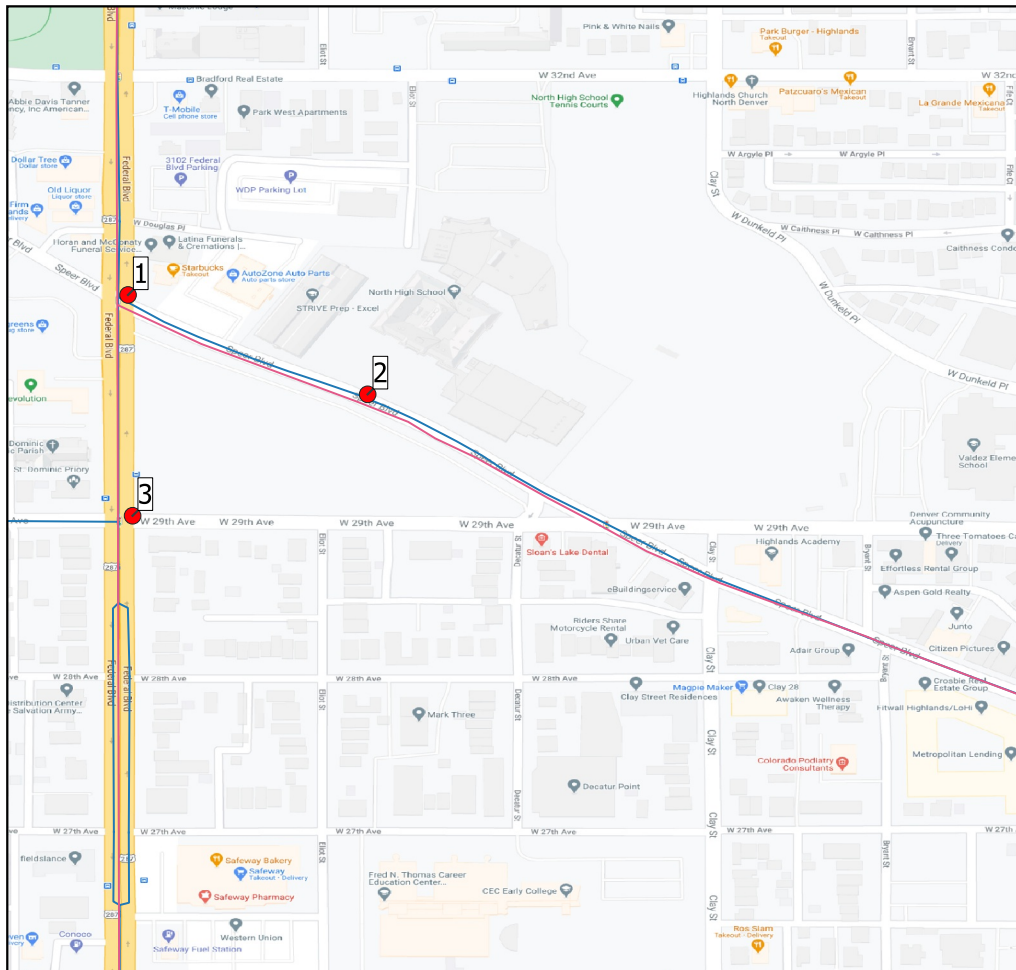
1. Speer Blvd and Federal Blvd
2. Speer Blvd – North High School Midblock
3. Federal Blvd and 29th Ave
4. Colorado Blvd and Montview Blvd
5. Ellsworth Ave and Steele St
6. 9th St and Auraria Pkwy (Pepsi Center)
7. 7th St and Auraria Pkwy (Pepsi Center)
8. Colfax Ave and Josephine St
9. Colfax Ave and York St
10. Evans Ave MB at Denver University
11. Evans Ave and University Blvd
12. Park Ave and Wewatta St
13. Brighton Blvd and 33rd St (HAWK signal)
14. York MB at Botanic Gardens
15. Leetsdale Dr and Exposition Ave
16. Leetsdale Dr and Monaco Pkwy
17. Leetsdale Dr Midblock (North of Marketplace)

Denver RTO Application - Passive Pedestrian Detection

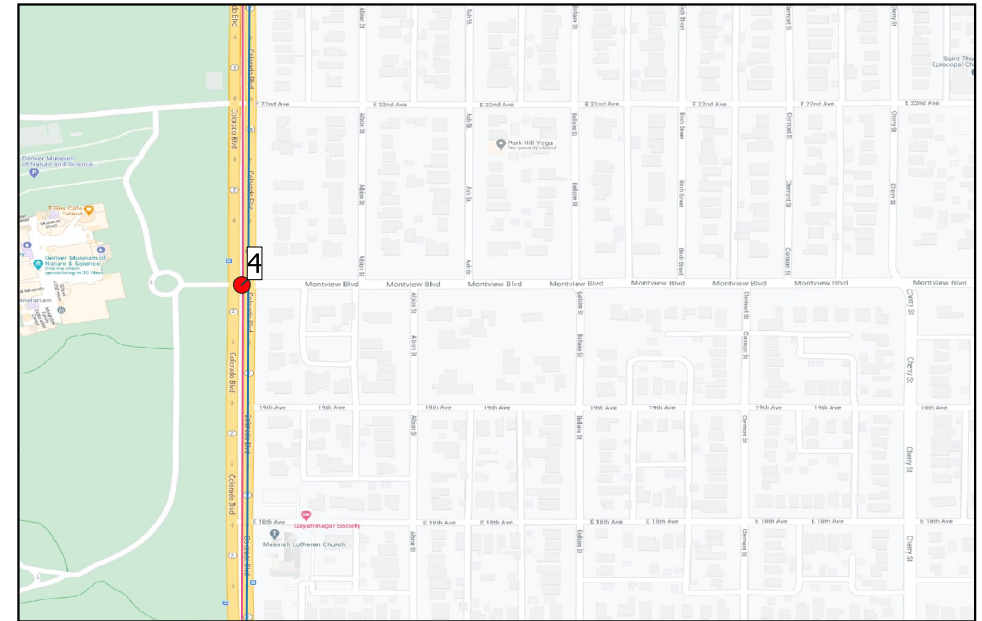
Legend

- Proposed Ped Detection Locations
- DRCOG RRS
- HIN

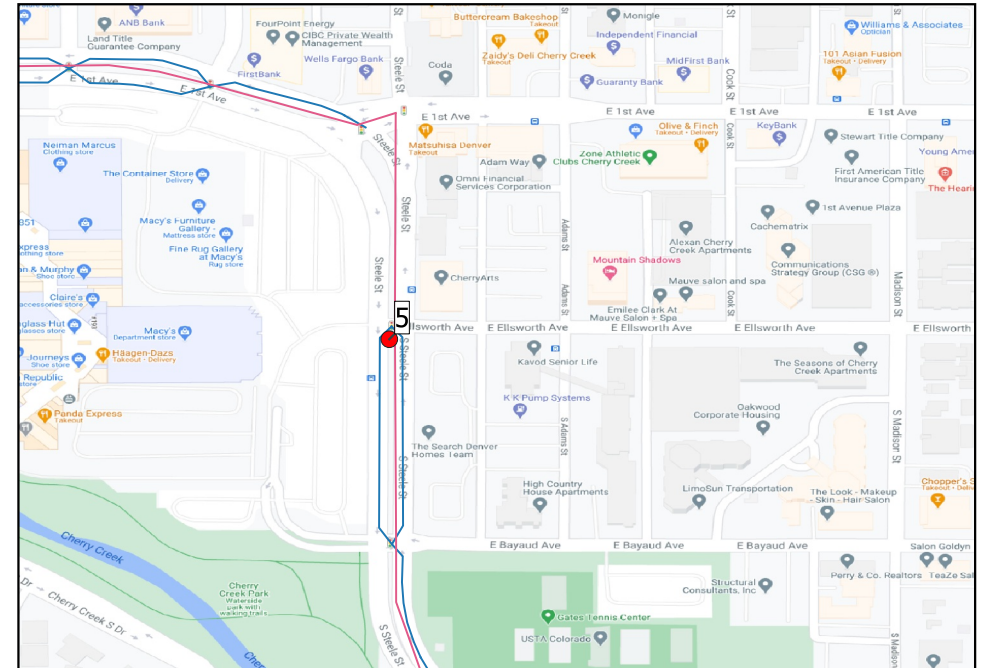
Map 2: Locations 1-3; Speer/Federal triangle.



Map 3: Location 4; Colorado Blvd and Montview Blvd.

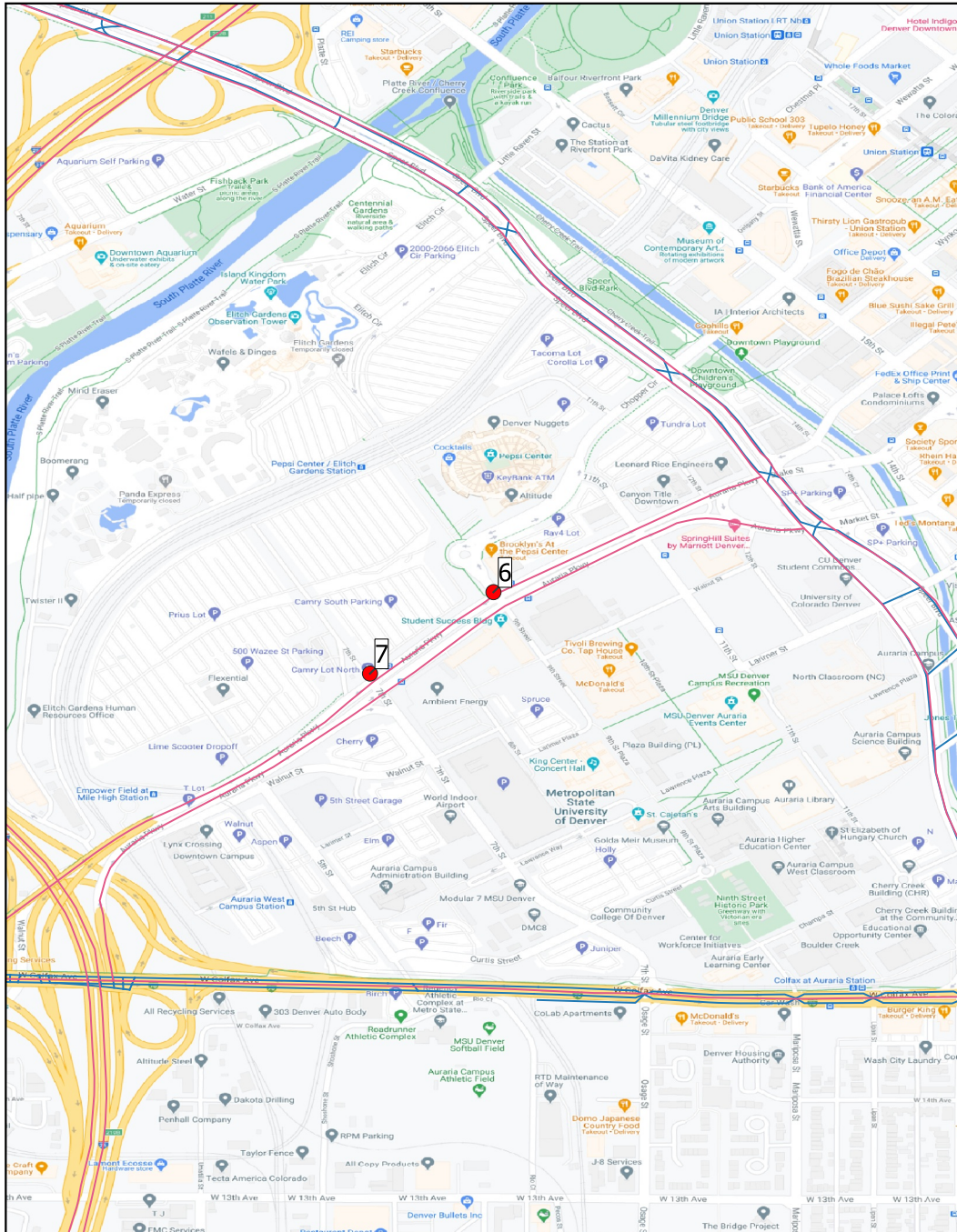


Map 4: Location 5; Ellsworth Ave and Steele St.

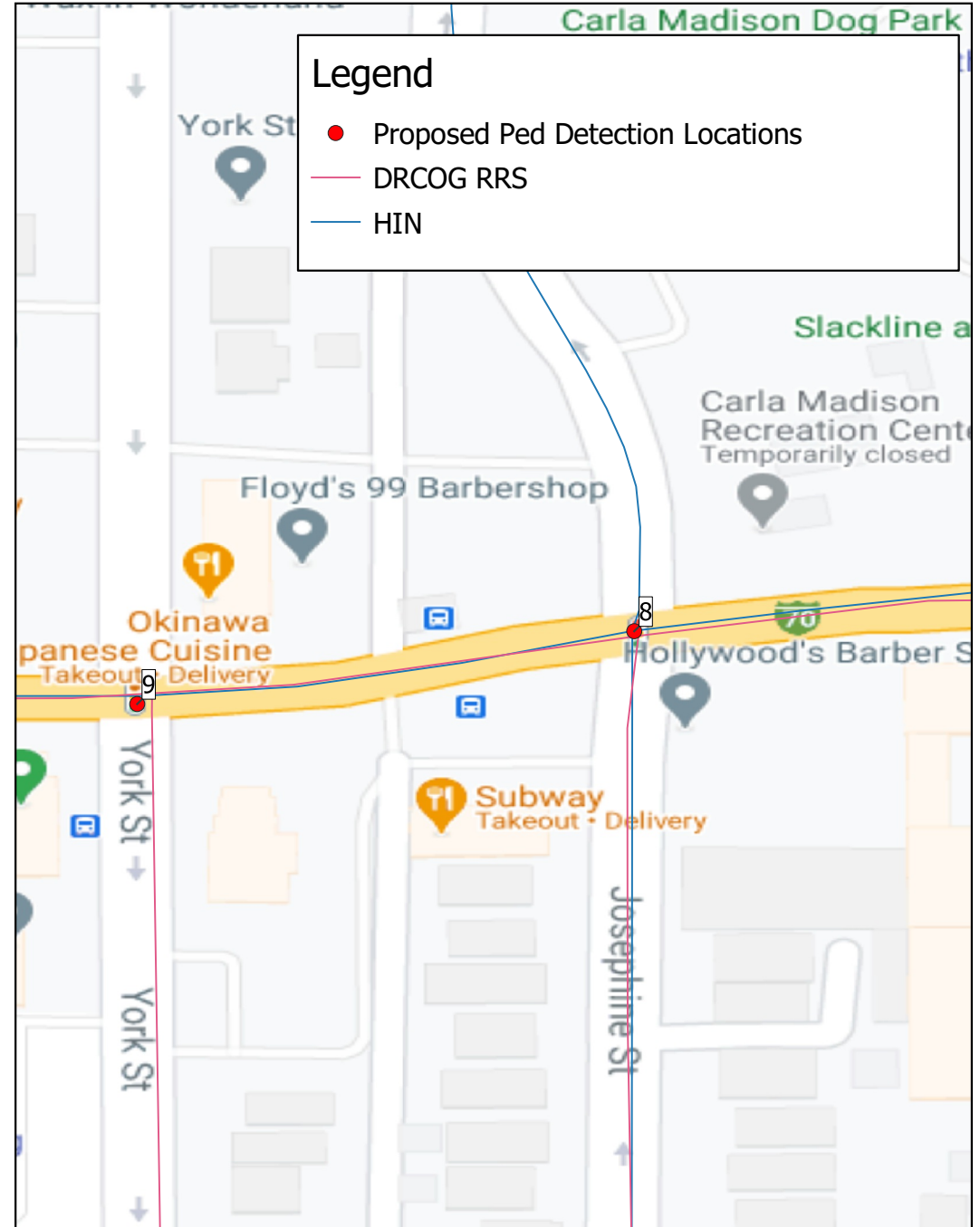


Denver RTD Application - Passive Pedestrian Detection

Map 5: Locations 6 and 7; Pepsi Center.

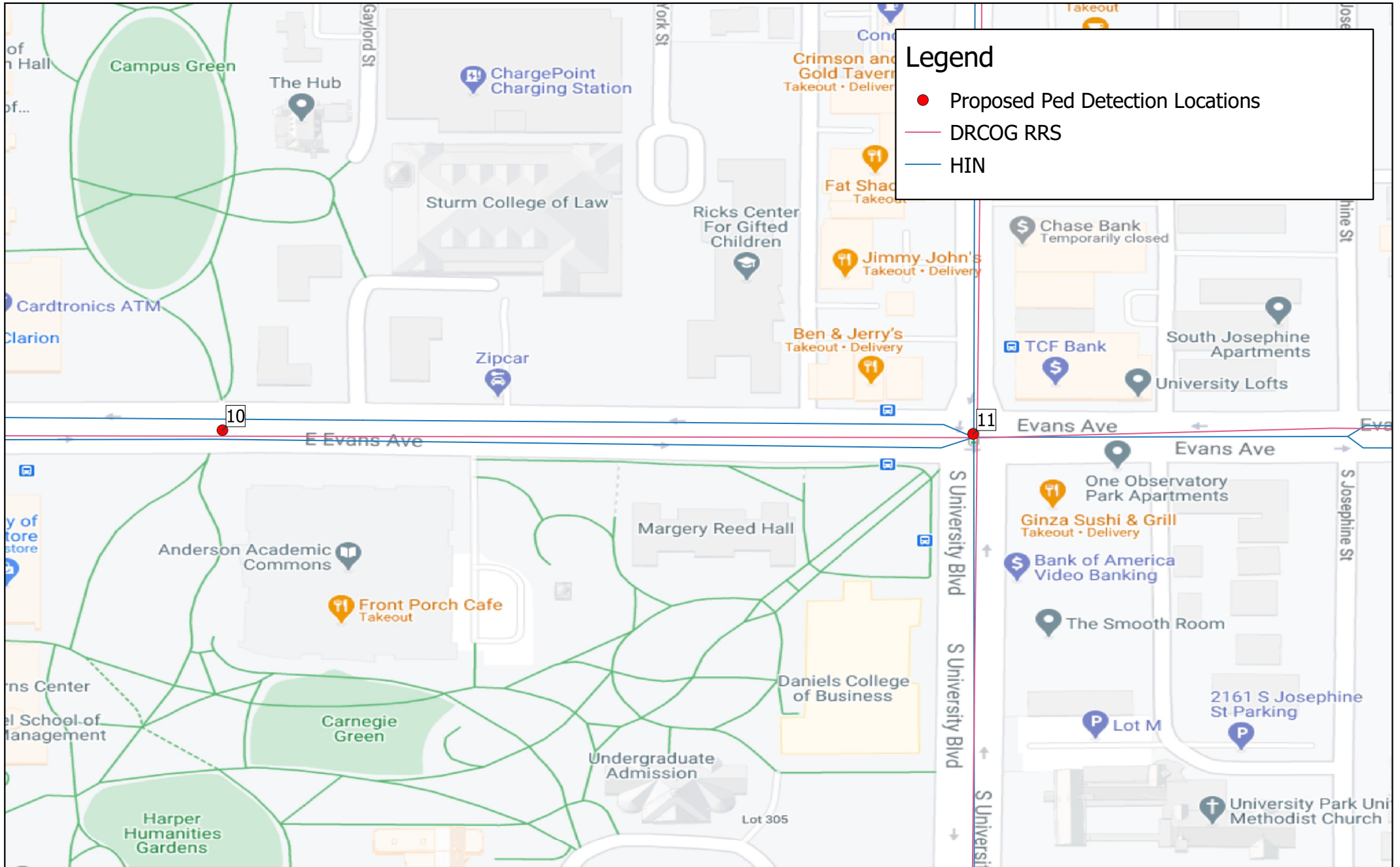


Map 6: Locations 8 and 9; Colfax at York St and Josephine St.



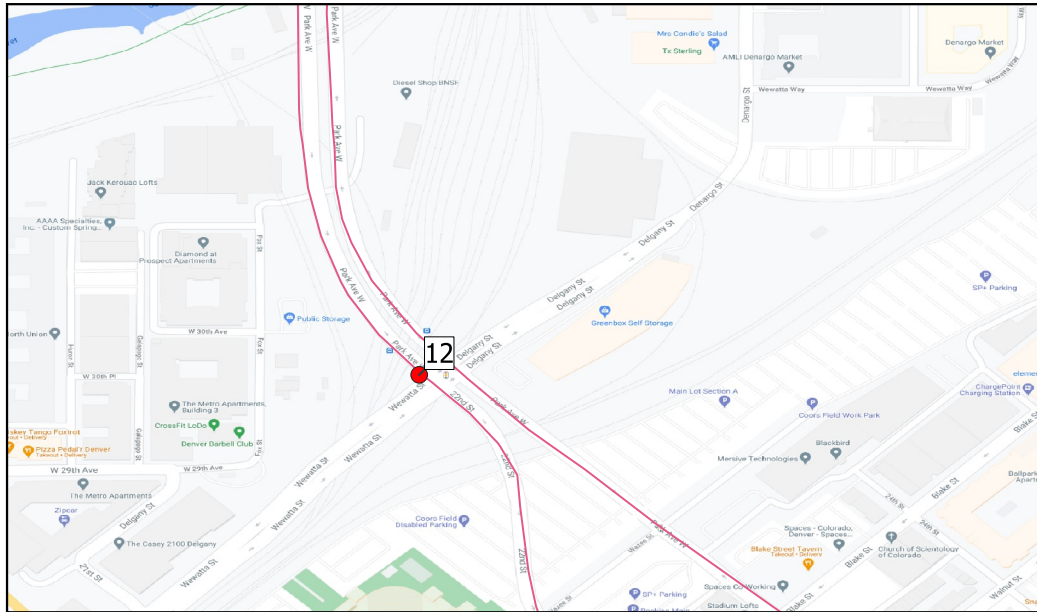
Denver RTO Application - Passive Pedestrian Detection

Map 7: Locations 10 and 11; Evans Ave MB at Denver University, and Evans Ave and University Blvd.

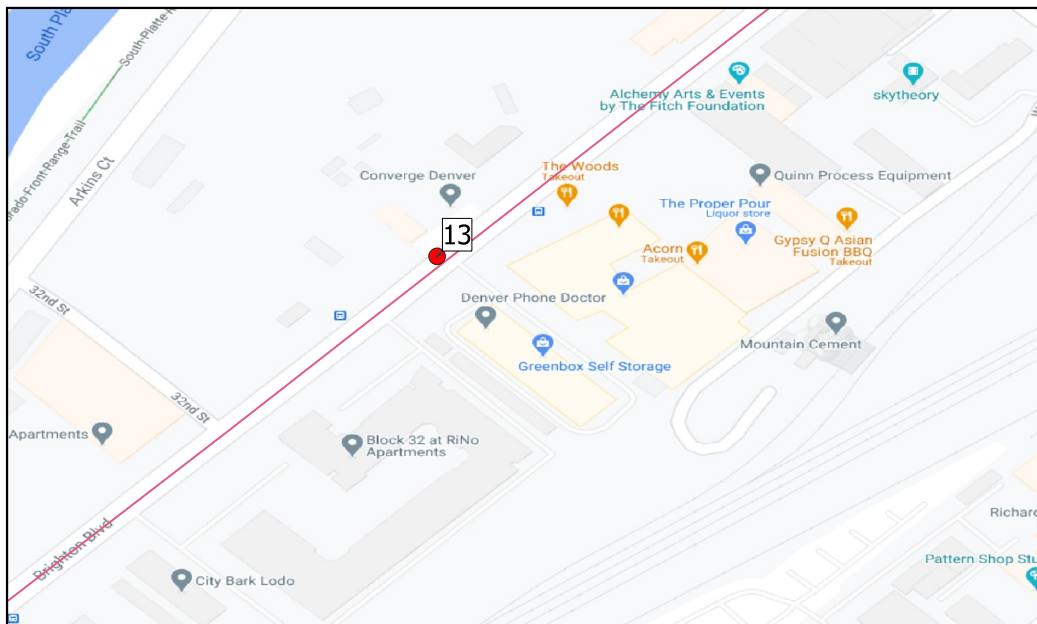


Denver RTO Application - Passive Pedestrian Detection

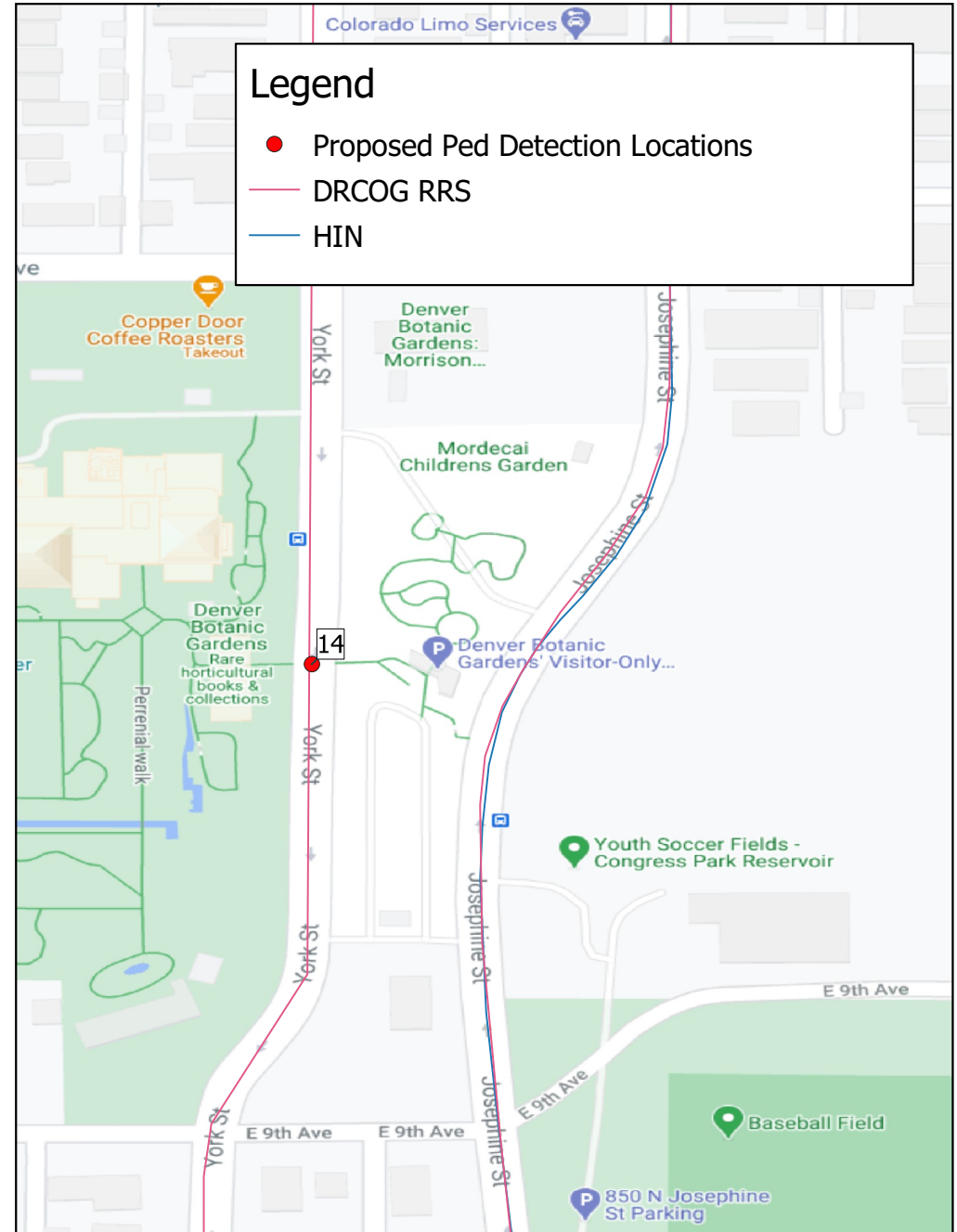
Map 8: Location 12; Park Ave & Wewatta St.



Map 9: Location 13; Brighton Blvd and 33rd St HAWK signal.



Map 10: Location 14; York Midblock at Botanic Gardens.



Denver RTO Application - Passive Pedestrian Detection

Map 11: Locations 15-17; Leetsdale Dr near George Washington High School.

