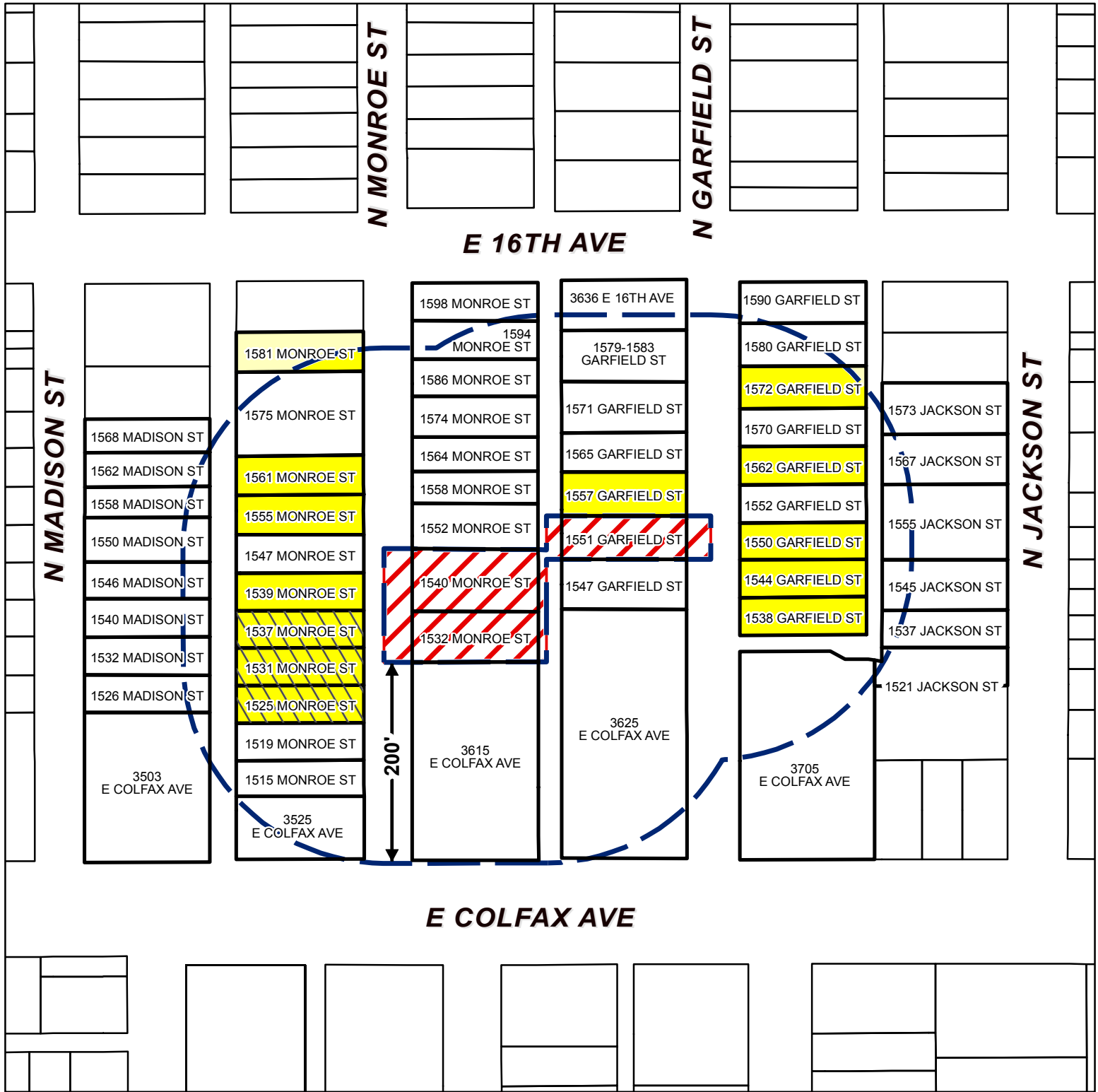



# Proposed Zone Map Amendment - 2011I-00020



Application #2011I-00020  
U-TU-B to U-MS-2X



200' distance from perimeter  
of proposed map amendment



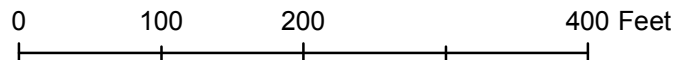
Parcel owners  
protesting amendment



Parcel Area counted at 50%

Total Area of parcels within 200' of the perimeter  
of the proposed amendment = 5.28 Acres

Total Area of parcels protesting amendment = 1.19 Acres  
**22.5%**



Map Date: 1/24/12