



**COUNCILWOMAN
SHONTEL M. LEWIS**

DENVER DISTRICT 8

& the Mayor's Homeless Resolution Team

Quebec Corridor Task Force

Community Planning and
Housing Committee
Tuesday, Feb. 17th, 2026

What is the Quebec Corridor?



Quebec Street from 23rd to Northfield Boulevard

Mix of residential, commercial, and shelters along a highly trafficked road

Border of two neighborhoods



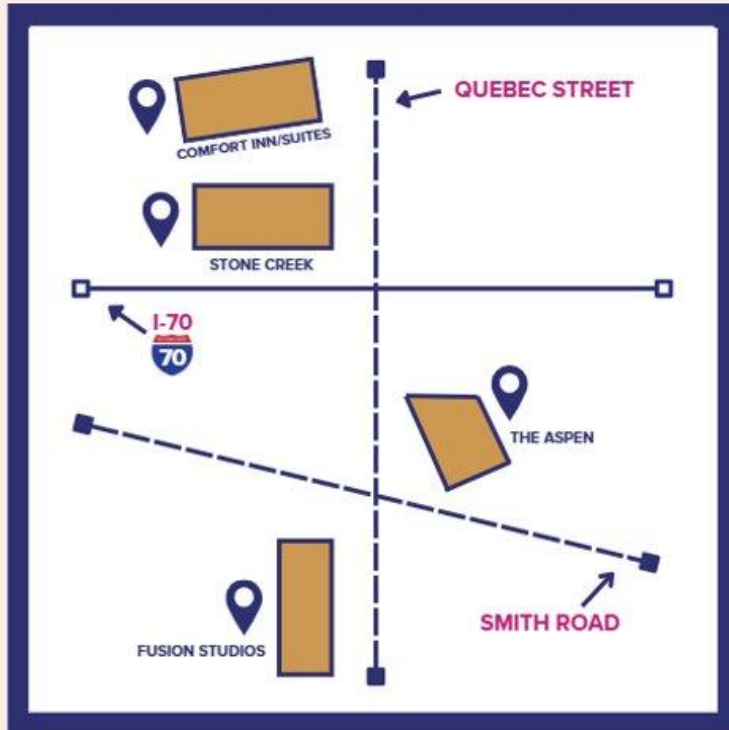
Quebec Corridor Context – History



Stapleton International Airport, Denver's original airport, closed in 1995 to make way for Denver International Airport and the site was redeveloped as the mixed-use Central Park neighborhood, which was originally named Stapleton, and later changed to Central Park in 2020.



Why a task force?




To work together to improve quality of life for all who live, work, and move along the Quebec Corridor.

Create short-term, medium-term, and long-term recommendations to improve quality of life along the Quebec Corridor.



Who was in the Quebec Corridor Taskforce?



Quebec Corridor Taskforce in Review



First Meeting: April 3rd, 2025

- *What is the problem the Quebec Corridor Task Force should solve for?*
- *What goal(s) should the Quebec Corridor Task Force accomplish? Is it a short-term, medium-term, or long-term goal?*
- *What strategies do you suggest that the Quebec Corridor Task Force explore to address the challenges around the Quebec Corridor?*

Join Us!

QUEBEC CORRIDOR COMMUNITY MEETING

If you live, work, or play on or around Quebec Street, we want to hear from you!

Join Councilwoman Lewis and Mayor Mike Johnston's Homeless Resolution Team to strategize for the future of the Quebec Corridor.

📅 Thursday, April 3rd

🕒 5:30PM - 7:00PM

📍 Martin Luther King Jr. Rec Center
3880 Newport Street



(720) 337-8888 | ldistrict8@denvergov.org



What the Task Force did NOT recommend


April 3rd, 2025

“The Quebec Corridor Task Force does not support a ban on camping, an over-reliance on policing to respond to poverty and homelessness, or the continuation of isolation for unsheltered residents to necessary services to find stability. We advocate for the city and the community to invest in quality services for both visible and invisible homeless folks across Denver.”

Long Term Goal Meeting: May 21st, 2025

Long-Term Goals (2027+)

More housing development. Continuous and accessible pedestrian infrastructure to ensure walkability and provide multi-modal transit. Slower and reduced traffic. Restore the vibrancy to this part of town and make it the place people want to move to. Accentuate open spaces with playgrounds and gathering spaces.



Medium Term Goal Meeting: June 25th, 2025

Medium-Term Goals (2026)

1. Improve services at The Aspen.
2. Explore converting The Aspen into affordable housing.
3. Add sidewalks and improve connectivity between shelters.
4. Explore placing shelters outside of the Inverted L.

Short Term Goal Meeting: July 23rd, 2025

Short-Term Goals (2025)

1. New Partnerships: Local businesses, nonprofits
2. Walk Audits and Trash Pick Ups
3. Update signage at The Aspen
4. Address Cold Weather Sheltering Policy

Next Steps



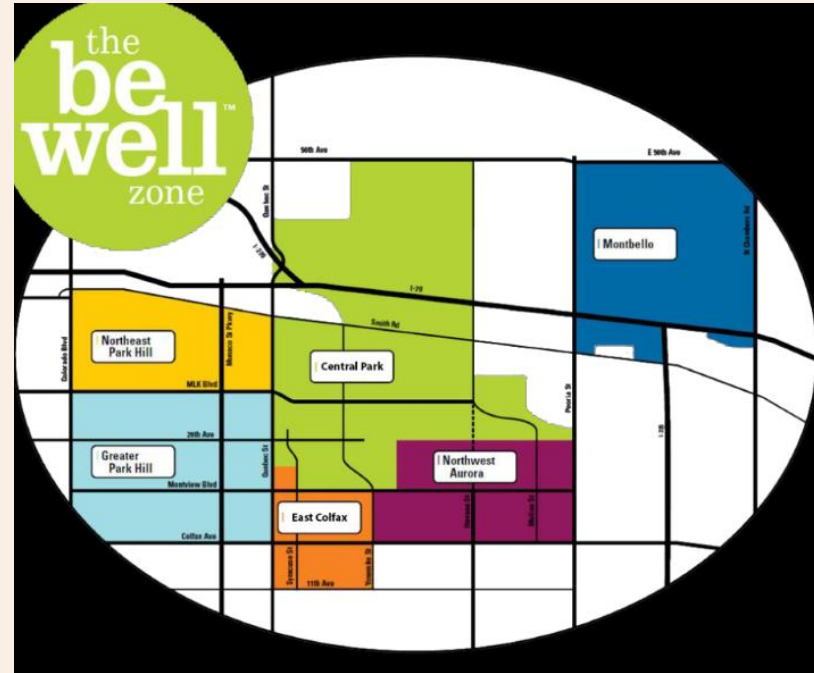
Walk Audits

Walk audits are designed to collect direct feedback from neighbors and to advocate for safer, more walkable streets for all users, especially those with mobility limitations.

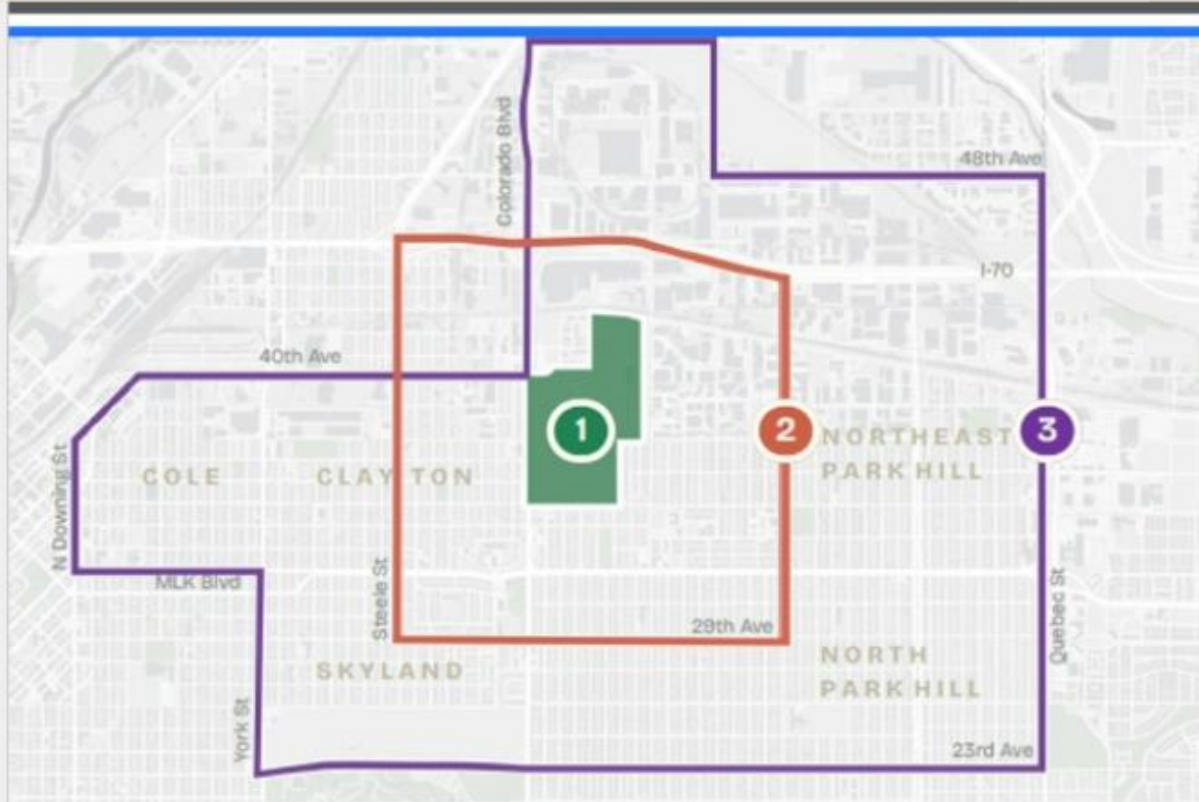


JOIN US FOR

**DRMAC WALK
AUDITS**



Near Northeast Neighborhood Planning



1 – Park Hill Park Vision Plan (DPR-led)

2 – Park Hill Action Plan (CPD-led; CCD-supported)

3 – Near Northeast Neighborhood Planning Initiative (CPD-led; CCD supported)