



**TO:** City Council  
**FROM:** Edson Ibañez, Associate City Planner  
**DATE:** July 15, 2021  
**RE:** Official Zoning Map Amendment Application #2019I-00208

### Staff Report and Recommendation

Based on the criteria for review in the Denver Zoning Code, Staff recommends approval for Application #2019I-000208.

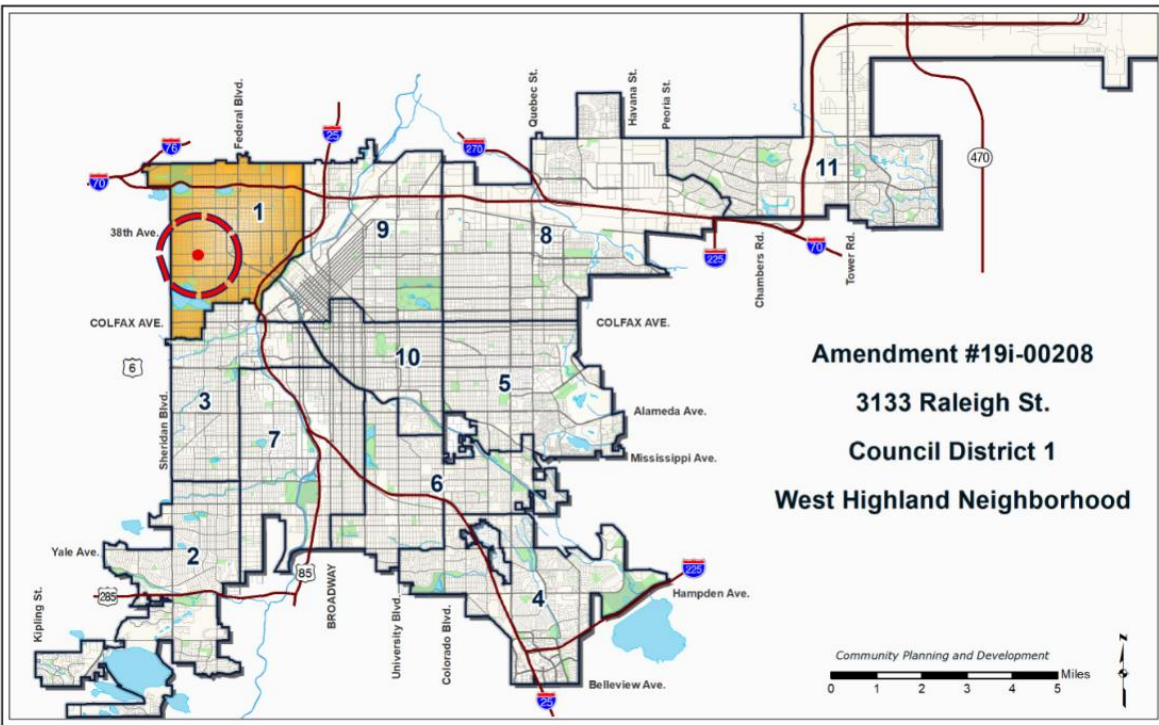
### Request for Rezoning

Address: 3133 North Raleigh Street  
Neighborhood/Council District: West Highland / Council District 1  
RNOs: West Highland Neighborhood Association, Inter-Neighborhood cooperation (INC)  
Area of Property: 6,350 square feet or 0.16 acres  
Current Zoning: U-SU-A  
Proposed Zoning: U-SU-A1  
Property Owner(s): 3133 N. Raleigh Street LLC  
Owner Representative: Joseph Gargotto

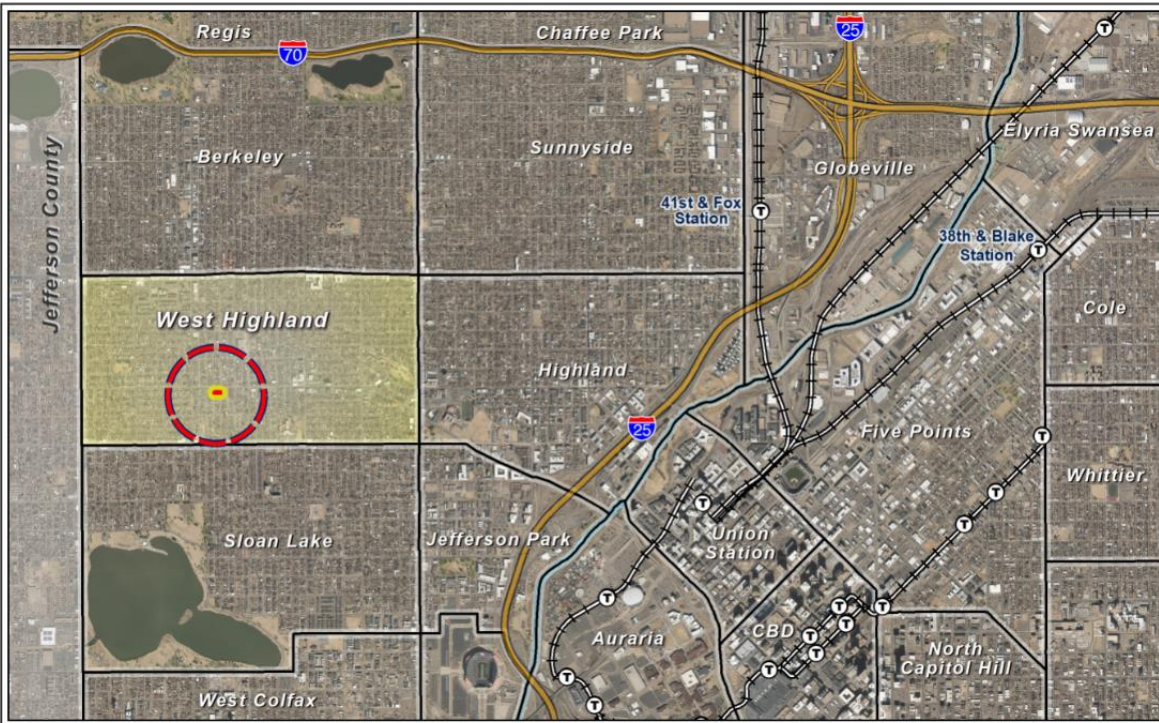
### Summary of Rezoning Request

- The subject property contains a single-unit dwelling built in 1925 and is located within the West Highland statistical neighborhood, between West 32<sup>nd</sup> Avenue and West 30<sup>th</sup> Avenue along North Raleigh Street.
- The property owner is proposing to rezone the property to build an accessory dwelling unit.
- At 6,350 square feet, the subject property is more than twice the 3,000-s.f. minimum zone lot size of the current zone district. Therefore, it is possible the zone lot could be amended into two zone lots. Currently, if the site were redeveloped and the zone lot were split into two zone lots, each lot could have one single-unit dwelling. If the site is rezoned and if the zone lot were split, then each resulting zone lot would be permitted to have one single-unit dwelling and one accessory dwelling unit. However, according to the application, the current property owner does not plan to split the zone lot.
- The proposed U-SU-A1, **U**rbane, **S**ingle-**U**nits, **A1** (3,000 square feet minimum zone lot size allowing accessory dwelling units (ADUs)) zone district is intended for use in the Urban Neighborhood Context which is characterized by single-unit and two-unit uses. Single-unit residential uses are typically located along local and residential arterial streets and structures are usually the Urban House building form. The maximum height of the Urban House building form is 30 to 35 feet for the front 65% of the zone lot, 17 to 19 feet in the rear 35% of the zone lot. The Detached Accessory Dwelling Unit form can be a maximum height of 24 feet. Further details of the requested zone district can be found in the proposed zone district section of the staff report (below) and in Article 5 of the Denver Zoning Code (DZC).

### City Location



### Neighborhood Location – West Highland





## 1. Existing Context



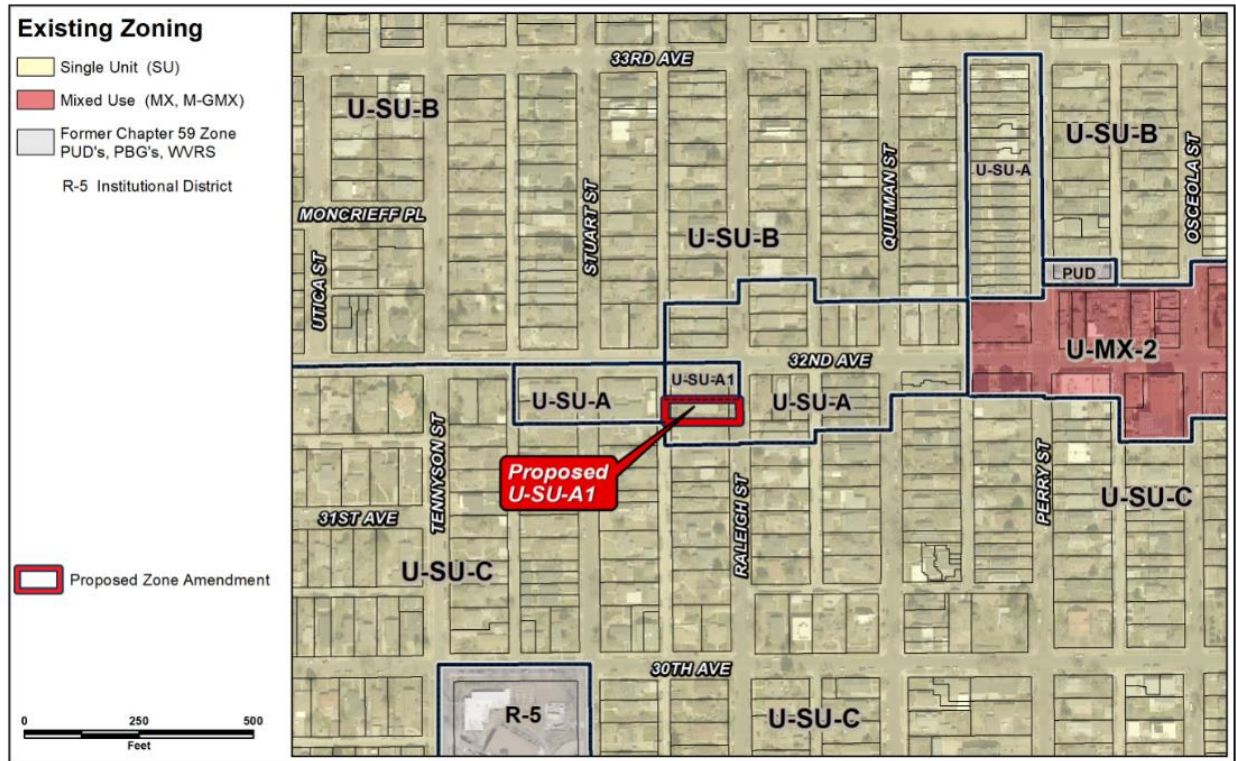
The subject property is in the West Highland statistical neighborhood, which is characterized primarily by single-unit residential uses and then transitioning to more multi-unit residential uses closer to the mixed-use uses along West 32<sup>nd</sup> avenue and North Perry street. Generally, there is a pattern of rectangular blocks in a street grid pattern with alley access. The subject site is a half block southeast of RTD route 32 bus-stop on North Stuart Street and West 32<sup>nd</sup> Avenue.

The following table summarizes the existing context proximate to the subject site:

	Existing Zoning	Existing Land Use	Existing Building Form/Scale	Existing Block, Lot, Street Pattern
Site	U-SU-A	Single-unit Residential	1 -story Residence with a brick veneer and alley access.	Generally regular grid of streets. Block sizes and shapes are consistent and rectangular. Detached sidewalks with tree lawns and existing alleys. Garages and on-street vehicle parking.
North	U-SU-A1	Single-unit Residential	1-story Residence with a brick veneer and alley access. A detached ADU is above the garage.	
South	U-SU-A	Two-unit Residential	1.5-story Residence with wood and stone siding and alley access.	
East	U-SU-A	Single-unit Residential	1-story Residence with a brick veneer and Raleigh Street access.	

	Existing Zoning	Existing Land Use	Existing Building Form/Scale	Existing Block, Lot, Street Pattern
West	U-SU-A	Multi-unit Residential	1-story Residence with a brick veneer and alley access	

## 2. Existing Zoning



The U-SU-A zone district is a single-unit district allowing only the Urban House primary building form on a minimum zone lot of 3,000 square feet. The maximum allowed height is 2.5 stories or 30 to 35 feet in the front 65% of the zone lot, 1 story and 17 feet to 19 feet in the rear 35% of the zone lot. It allows two accessory structure forms: Detached Garage and Other Detached Accessory Structure with a maximum height of 15 to 17 feet. The intent of the district is to promote and protect residential neighborhoods within the character of the Urban Neighborhood Context.



Urban (U) Neighborhood Context Zone District		Building Forms											
		Suburban House	Urban House	Duplex	Tandem House	Row House	Garden Court	Town House	Apartment	Drive Thru Services	Drive Thru Restaurant	General	Shopfront
Max Number of Primary Structures Per Zone Lot		1*	1*	1*	2	No Maximum							
Single Unit (SU)	U-SU-A		■										

### 3. Existing Land Use Map



#### 4. Existing Building Form and Scale

All images are from Google Maps.



View of subject property looking west.



View of the property to the north, looking south.





View of the property to the east, looking east.

### Proposed Zoning

The U-SU-A1 is a single unit zone district with a minimum zone lot of 3,000 square feet that allows only an Urban House primary building form. A variety of residential and civic uses are permitted as primary uses in the U-SU-A1 district. Compared to the U-SU-A district, U-SU-A1 introduces the accessory dwelling unit use and Detached Accessory Dwelling Unit (DADU) building form. The Detached Accessory Dwelling Unit building form has a maximum height of 1.5 stories or 24 feet. A bulk plane that rises 10 feet vertically from the side interior or side street zone lot line, then slopes 45 degrees also applies to the DADU building form. The subject site has a lot size of 6,350 square feet, allowing a maximum building footprint of 864 square feet for the DADU.

The primary building forms allowed in the existing zone district and the proposed zone district are summarized below.

Design Standards	U-SU-A (Existing)	U-SU-A1 (Proposed)
Primary Building Forms Allowed	Urban House	Urban House
Maximum Height in Stories/Feet, Front 65% of Zone Lot	2.5 stories / 30 feet	2.5 stories / 30 feet
Maximum Height in Stories/Feet, Rear 35% of Zone Lot	1 story / 17 feet	1 story / 17 feet
DADU Maximum Height in Stories / Feet	DADUs not permitted	1.5 stories / 24 feet
Zone Lot (Min.)	3,000 square feet	3,000 square feet
Minimum Zone Lot Width (Min.)	25 feet	25 feet

Primary Street Block Sensitive Setback Required / If not	Yes / 20 feet	Yes / 20 feet
Side Street Setback (Min.)	3 feet	3 feet
Side Interior Setback (Min.)	3 feet	3 feet
Rear Alley / No Alley	12 feet / 20 feet	12 feet / 20 feet
Building Coverage per Zone Lot including all accessory structures (Max.), not including exceptions	50 %	50 %
Detached Accessory Building Forms Allowed	Detached Garage, Other Detached Accessory Structures	Detached Accessory Dwelling Unit, Detached Garage, Other Detached Accessory Structures

**Summary of City Agency Referral Comments**

As part of the DZC review process, the rezoning application is referred to potentially affected city agencies and departments for comment. A summary of agency referral responses follows:

**Assessor:** Approved – No Response.

**Asset Management:** Approved – No comments.

**Denver Public Schools:** Approved – No Response.

**Department of Public Health and Environment:** Approved – No Response.

**Denver Parks and Recreation:** Approved – No response.

**Public Works – R.O.W. - City Surveyor:** Approved – See Comments.

CORRECTED LEGAL DESCRIPTION:

LOTS 45 AND 46, BLOCK 2, CORNFORTH HEIGHTS,  
 CITY AND COUNTY OF DENVER,  
 STATE OF COLORADO

**Development Services - Transportation:** Approved – No comments.

**Development Services – Wastewater:** Approved – See Comments Below.

There is no objection to the rezone. Upon rezoning applicant will need to obtain a building permit. Independent sanitary service lines may be required, historical drainage paths must be maintained. Approval of this rezone on behalf of Wastewater does not state, or imply, public storm/sanitary infrastructure can, or cannot, support the proposed zoning. Commitment to serve proposed structure will be based on permit issuance.

**Development Services – Project Coordination:** Approved – No Response.

**Development Services – Fire Prevention:** Approved – No Response.



**Public Review Process**

	<b>Date</b>
CPD informational notice of receipt of the rezoning application to all affected members of City Council, registered neighborhood organizations, and property owners:	<b>1/5/2021</b>
Property legally posted for a period of 15 days and CPD written notice of the Planning Board public hearing sent to all affected members of City Council, registered neighborhood organizations, and property owners:	<b>3/23/2021</b>
Planning Board public hearing:	<b>4/7/2021</b>
CPD written notice of the Land Use, Transportation and Infrastructure Committee meeting sent to all affected members of City Council and registered neighborhood organizations, at least ten working days before the meeting:	<b>4/10/2021</b>
Land Use, Transportation and Infrastructure Committee of the City Council:	<b>4/20/2021</b>
Property legally posted for a period of 21 days and CPD notice of the City Council public hearing sent to all affected members of City Council and registered neighborhood organizations:	<b>6/28/2021</b>
City Council Public Hearing:	<b>7/19/2021</b>

- **Registered Neighborhood Organizations (RNOs)**
  - To date, staff has received no comment letters from Registered Neighborhood Organizations.
- **Other Public Comment**
  - To date, staff has received two comments of opposition and seven letters of support. The letters of opposition addressed their concerns on short term rentals, multiple ADUs allowed in proximity, parking, traffic, and noise. The applicant has reached out to the two individuals to address their concerns.

## **Criteria for Review / Staff Evaluation**

The criteria for review of this rezoning application are found in DZC, Sections 12.4.10.7 and 12.4.10.8, as follows:

### **DZC Section 12.4.10.7**

1. Consistency with Adopted Plans
2. Uniformity of District Regulations and Restrictions
3. Public Health, Safety and General Welfare

### **DZC Section 12.4.10.8**

1. Justifying Circumstances
2. Consistency with Neighborhood Context Description, Zone District Purpose and Intent Statements

## **1. Consistency with Adopted Plans**

The following adopted plans apply to this application:

- Denver Comprehensive Plan 2040 (2019)
- Blueprint Denver (2019)

### ***Denver Comprehensive Plan 2040***

The proposed rezoning is consistent with many of the adopted *Denver Comprehensive Plan 2040* strategies, which are organized by vision element.

The proposed rezoning would allow for an additional housing option within an established neighborhood, consistent with the following strategies in the Equitable, Affordable and Inclusive vision element:

- Equitable, Affordable and Inclusive Goal 2, Strategy A – Create a greater mix of housing options in every neighborhood for all individuals and families (p. 28).
- Equitable, Affordable and Inclusive: Goal 3, Strategy B – Use land use regulations to enable and encourage the private development of affordable, missing middle and mixed-income housing, especially where close to transit (p. 28).



U-SU-A1 allows for an additional dwelling unit that is accessory to the primary single-unit dwelling use and introduces a new housing type to a largely single-family neighborhood. Accessory dwelling units can provide housing for individuals or families with different incomes, ages, and needs compatible with the single-unit homes found in the West Highland neighborhood.

The proposed rezoning would allow for an additional housing option within an established neighborhood, consistent with the following strategy in the Strong and Authentic Neighborhoods vision element:

- Strong and Authentic Neighborhoods Goal 1, Strategy B – Ensure neighborhoods offer a mix of housing types and services for a diverse population (p. 34).

The proposed rezoning would allow infill development appropriate for the surrounding neighborhood that broadens the range of housing types available consistent with the following strategy in the Environmentally Resilient vision element:

- Environmentally Resilient Goal 8, Strategy A – Promote infill development where infrastructure and services are already in place (p. 54).

The proposed map amendment will allow an additional housing unit on the site of an existing home where infrastructure and services such as water, stormwater, and streets already exist. This allows Denver to grow responsibly and promotes land conservation.

### ***Blueprint Denver***

*Blueprint Denver* was adopted in 2019 as a supplement to *Comprehensive Plan 2040* and establishes an integrated framework for the city's land use and transportation decisions. *Blueprint Denver* identifies the subject property as part of a Low Residential place within the Urban Neighborhood Context and provides guidance on the future growth strategy for the city.

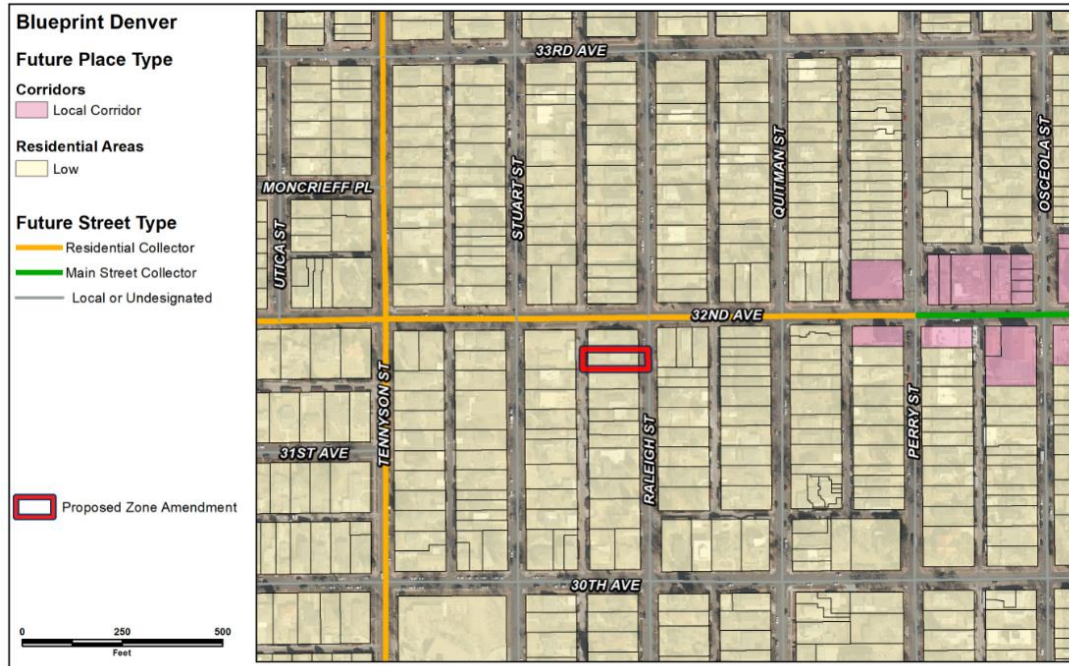
**Blueprint Denver Future Neighborhood Context**



In *Blueprint Denver*, future neighborhood contexts are used to help understand differences between land use, built form, and mobility at a high scale, between neighborhoods. The subject site is shown on the context map as Urban neighborhood context, the description of which is used to guide appropriate zone districts (p. 66). The Urban neighborhood context is described as containing “small multi-unit residential and low-intensity mixed-use buildings typically embedded in single-unit and two-unit residential areas” with grid block patterns and alley access (p. 222). U-SU-A1 is a zone district within the Urban neighborhood context and is “intended to promote and protect residential neighborhoods within the character of the Urban Neighborhood Context” and “the building form standards, design standards and uses work together to promote desirable residential areas” (DZC Section 5.2.2.1). U-SU-A1 is consistent with the Blueprint Denver future neighborhood context of Urban because it will promote the residential character by allowing single-unit residential uses with a low-scale accessory dwelling unit that will be compatible with the existing residential area.



### **Blueprint Denver Future Places**

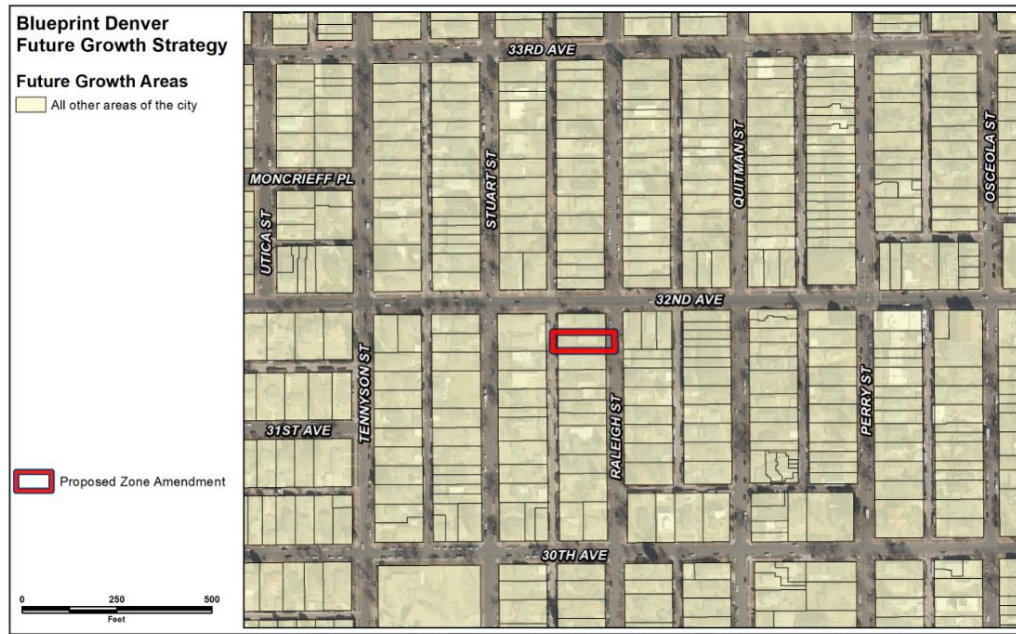


Within the Urban Neighborhood Context, the subject property is categorized as a Residential Low Future Place with a land use and built form defined by *Blueprint Denver* as “predominately single- and two-unit uses on small or medium lots. Accessory dwelling units and duplexes are appropriate and can be thoughtfully integrated where compatible. Some civic and institutional uses are compatibly integrated throughout and limited mixed-use can occur along arterial and collector streets, as well as where commercial uses have been already established. Vacant institutional uses on corners or select sites may be appropriate locations to introduce additional residential intensity. Low to medium building coverage. Buildings are generally up to 2.5 stories in height” (p. 230). The proposed U-SU-A1 zone district allowing a 1.5-story detached ADU in the rear of a small lot is compatible with this Future Place type.

### **Blueprint Denver Street Types**

In *Blueprint Denver*, street types work together with the future place to evaluate the appropriateness of the intensity of the adjacent development (p. 67). *Blueprint Denver* classifies North Raleigh Street as a Local or Undesignated street. “Local streets can vary in their land uses and are found in all neighborhood contexts. They are most often characterized by residential uses” (p. 155). The proposed U-SU-A1 district is consistent with this description because it allows for residential and some civic uses.

**Blueprint Denver Growth Strategy**



Blueprint Denver’s growth strategy map is a version of the future places map, showing the aspiration for distributing future growth in Denver (p. 51). The subject property is part of the “All other areas of the city” growth area. These areas anticipate experiencing around 20% of new housing growth and 10% of new employment growth by 2040 (p. 51). This growth area is “mostly residential areas with embedded local centers and corridors, take a smaller amount of growth intended to strengthen the existing character of our neighborhoods” (p. 49). The proposed map amendment to U-SU-A1 allowing an ADU is appropriate in this growth area as it will minimally contribute to development intensity in the neighborhood while maintaining the area’s single-unit residential character.

**Blueprint Denver Strategies**

*Blueprint Denver* provides recommendations related to rezoning to allow for ADUs.

- Housing Policy 4 Strategy E: “A citywide approach to enable ADUs is preferred. Until a holistic approach is in place, individual rezonings to enable ADUs in all residential areas, specifically where proximate to transit, are appropriate. Unless there is a neighborhood plan supporting ADUs, rezonings should be small in area in order to minimize impacts to the surrounding residential area” (p. 84).

In this case, the requested rezoning is a single lot in a residential area less than one block from a bus route. This rezoning to an ADU zone district will have minimal impacts on the character of the surrounding neighborhood and is consistent with *Blueprint Denver* recommendations. In addition, the rezoning of the subject property will remove the prohibition on the construction of accessory dwelling units.



## **2. Uniformity of District Regulations and Restrictions**

The proposed rezoning to U-SU-A1 will result in the uniform application of zone district building form, use and design regulations.

## **3. Public Health, Safety and General Welfare**

The proposed official map amendment furthers the public health, safety, and general welfare of the city through implementation of the city's adopted land use plan which recommends "the expansion of accessory dwelling units throughout all residential areas" (p. 84). The proposed rezoning would also provide the benefit of an additional housing unit that is compatibly integrated into the surrounding neighborhood. The building form standards and allowed uses of the proposed zone district promote compatibility with the building forms and uses allowed in the surrounding area.

## **4. Justifying Circumstance**

The application identifies the adoption of *Blueprint Denver* as the Justifying Circumstance under DZC Section 12.4.10.8.A.4, "Since the date of the approval of the existing Zone District, there has been a change to such as degree that the proposed rezoning is in the public interest. Such a change may include: Changed or changing conditions in a particular area, or in the city generally; or a city adopted plan; or that the city adopted the Denver Zoning Code and the property retained Former Chapter 59 zoning."

As discussed above, *Blueprint Denver* specifically recommends the city diversify housing choice through the expansion of accessory dwelling units throughout all residential areas. The plan was adopted after the date of approval of the existing zone district. Therefore, this is an appropriate justifying circumstance for the proposed rezoning.

## **5. Consistency with Neighborhood Context Description, Zone District Purpose and Intent Statements**

The requested U-SU-A1 zone district is within the Urban Neighborhood Context. The neighborhood context is "primarily characterized by single-unit and two-unit residential uses" and "single-unit residential structures are typically the Urban House building form" (DZC, Division 5.1). These areas consist of "regular pattern of block shapes" and "a consistent presence of alleys" (DZC, Division 5.1). The West Highland neighborhood consists of mostly single and two-unit residential uses in rectangular blocks with alley access. The proposed rezoning to U-SU-A1 is consistent with the neighborhood context description. The purpose statement states that "the regulations provide certainty to property owners, developers, and neighborhoods about the limits of what is allowed in a residentially-zoned area. These regulations are also intended to reinforce desired development patterns in existing neighborhoods while accommodating reinvestment (DZC, Division 5.2.2.1.D)." The proposed rezoning to U-SU-A1 is consistent with the neighborhood context purpose statements.

The specific intent of the U-SU-A1 zone district is “a single unit district allowing urban houses and detached accessory dwelling units with a minimum zone lot area of 3,000 square feet. Blocks typically have a consistent pattern of 25-foot-wide lots. Setbacks and lot coverage standards accommodate front and side yards similar to U-SU-A but allowing a detached accessory dwelling unit building form in the rear yard” (DZC Section 5.2.2.2.B). The subject site is in an area where Urban houses and 50-foot wide lots are common. The site at 3133 North Raleigh Street is 6,350 square feet with a width of 50 feet. The adopted plan direction recommends allowing detached accessory dwelling units. Therefore, rezoning this site would be consistent with the specific intent of the zone district.

### **Attachments**

1. Application
2. Comment Letters