
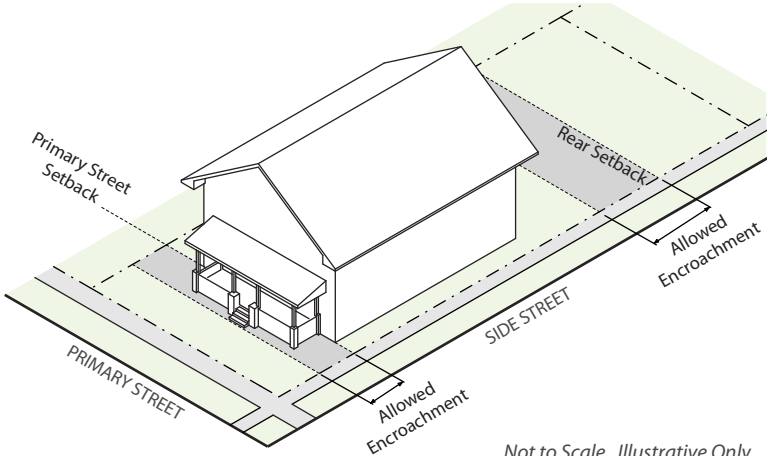

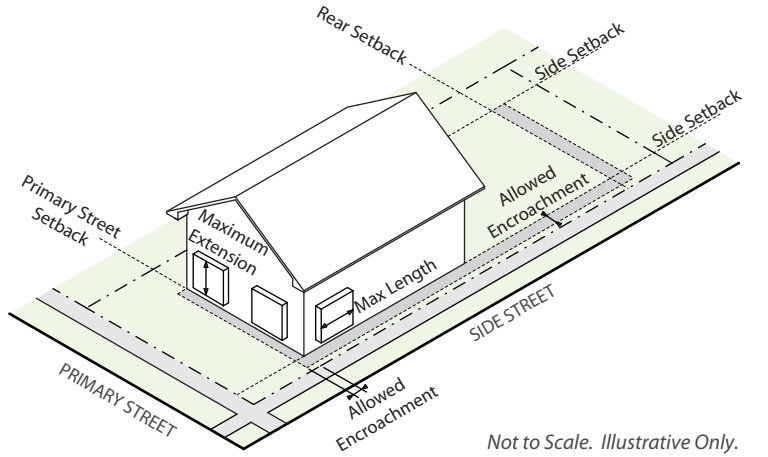

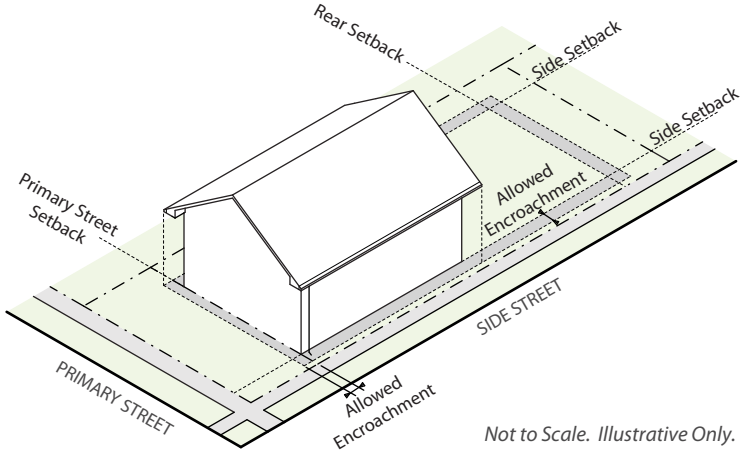

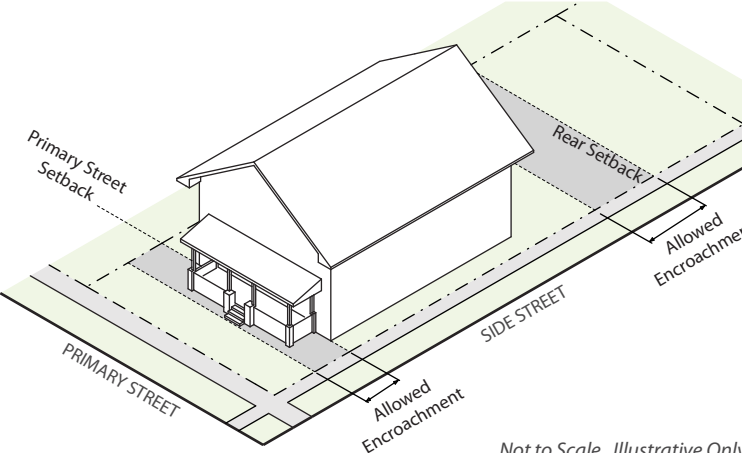


	ZONE DISTRICTS	BUILDING FORMS	PRIMARY STREET	SIDE STREET	SIDE INTERIOR	REAR
<p>Porches (1 Story or multi-Story), Decks, Patios, Exterior Balconies, Stoops, and above-grade stairways at the Street Level connected to a porch:</p> <ul style="list-style-type: none"> <li>• May be covered;</li> <li>• All sides shall be at least 50% open except for any side abutting a building facade or fire wall.</li> </ul>	All S- Zone Districts	All Building Forms	8' and minimum of 1' between right-of-way and first riser of above- grade stairway	5' and minimum of 1' between right-of-way and first riser of above-grade stairway	Not allowed	5'
<p>Intent: To promote elements which provide for street activation and human scale.</p>  <p style="text-align: center;"><i>Illustrative only</i></p>	 <p style="text-align: right;"><i>Not to Scale. Illustrative Only.</i></p>					
	ZONE DISTRICTS	BUILDING FORMS	PRIMARY STREET	SIDE STREET	SIDE INTERIOR	REAR
<p>Projecting Windows:</p> <ul style="list-style-type: none"> <li>• Shall be a minimum of 1.5' above finished floor;</li> <li>• Shall not extend floor to ceiling; and</li> <li>• No individual projection shall be more than 10' in horizontal length at the opening along the face of the building.</li> </ul>	All S- Zone Districts	All Building Forms	1.5'	1.5'	Not allowed	1.5'
<p>Intent: To allow for improved interior daylighting.</p>  <p style="text-align: center;"><i>Illustrative only</i></p>	 <p style="text-align: right;"><i>Not to Scale. Illustrative Only.</i></p>					

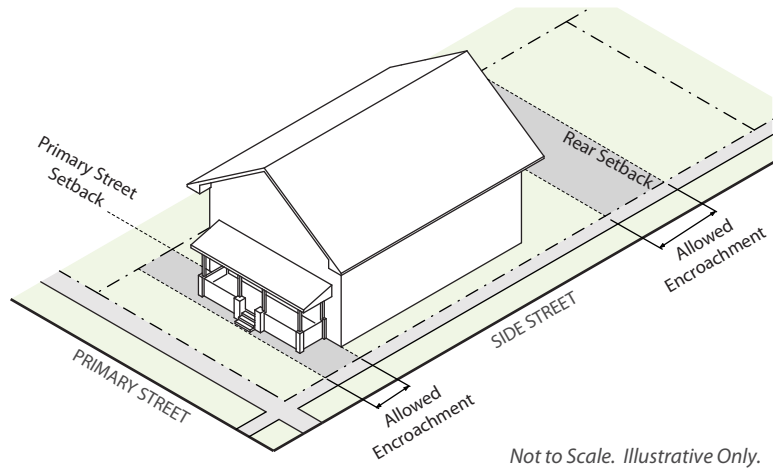
	ZONE DISTRICTS	BUILDING FORMS	PRIMARY STREET	SIDE STREET	SIDE INTERIOR	REAR
<p>Gutters and Roof Overhang</p> <p>Intent: To allow features of structures intended to repel weather</p>  <p><i>Illustrative only</i></p>	All E- Zone Districts	All building forms	3'	3'	3'; if setback is less than 5': 2'	5'
 <p><i>Not to Scale. Illustrative Only.</i></p>						
	ZONE DISTRICTS	BUILDING FORMS	PRIMARY STREET	SIDE STREET	SIDE INTERIOR	REAR
<p>Porches (1 Story or multi-Story), Decks, Patios, Exterior Balconies, Stoops, and above-grade stairways at the Street Level connected to a porch:</p> <ul style="list-style-type: none"> <li>• May be covered;</li> <li>• All sides shall be at least 50% open except for any side abutting a building facade or fire wall.</li> </ul>	All E- Zone Districts	Town House	8' and minimum of 1' between right-of-way and first riser of above-grade stairway	5' and minimum of 1' between right-of-way and first riser of above-grade stairway	Street Level 1 Story Porches, Decks, Patios, Exterior Balconies and Stoops only: 5' and at no point closer than 5' to the Zone Lot line  Multi-Story features: Not allowed	5'
		All Others	8' and minimum of 1' between right-of-way and first riser of above-grade stairway	5' and minimum of 1' between right-of-way and first riser of above-grade stairway	Not allowed	5'
<p>Intent: To promote elements which provide for street activation and human scale.</p>  <p><i>Illustrative only</i></p>	 <p><i>Not to Scale. Illustrative Only.</i></p>					

	ZONE DISTRICTS	BUILDING FORMS	PRIMARY STREET	SIDE STREET	SIDE INTERIOR	REAR
<p>Porches (1 Story or multi-Story), Decks, Patios, Exterior Balconies, Stoops, and above-grade stairways at the Street Level connected to a porch:</p> <ul style="list-style-type: none"> <li>• May be covered;</li> <li>• All sides shall be at least 50% open except for any side abutting a building facade or fire wall.</li> </ul>	All U- Zone Districts	All building forms	8' and minimum of 1' between right-of-way and first riser of above- grade stairway	5' and minimum of 1' between right-of-way and first riser of above-grade stairway	Not allowed	5'

Intent: To promote elements which provide for street activation and human scale.



Illustrative only



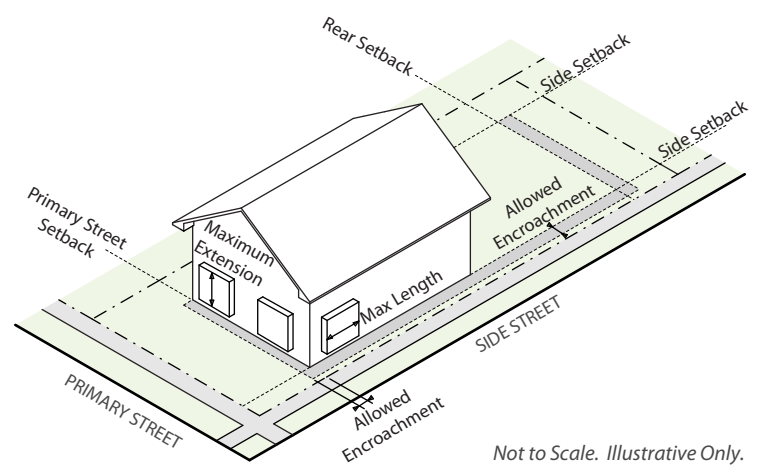
Not to Scale. Illustrative Only.

	ZONE DISTRICTS	BUILDING FORMS	PRIMARY STREET	SIDE STREET	SIDE INTERIOR	REAR
<p>Projecting Windows:</p> <ul style="list-style-type: none"> <li>• Shall be a minimum of 1.5' above finished floor;</li> <li>• Shall not extend floor to ceiling; and</li> <li>• No individual projection shall be more than 10' in horizontal length at the opening along the face of the building.</li> </ul>	All U- Zone Districts	Town House	1.5'	1.5'	1.5'	1.5'
		All others	1.5'	1.5'	Not allowed	1.5'


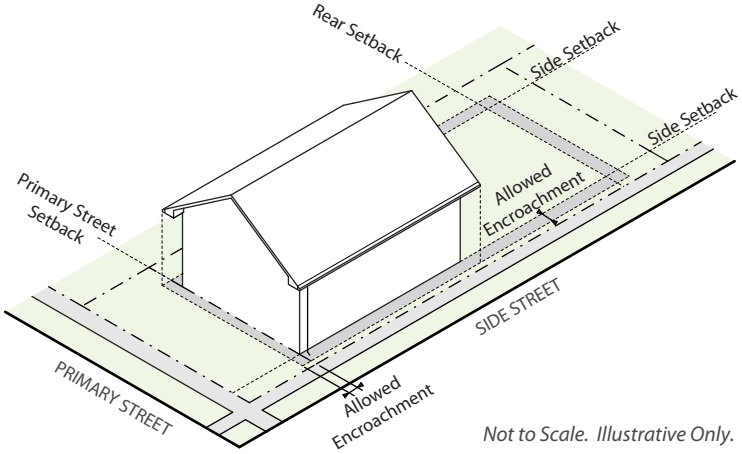

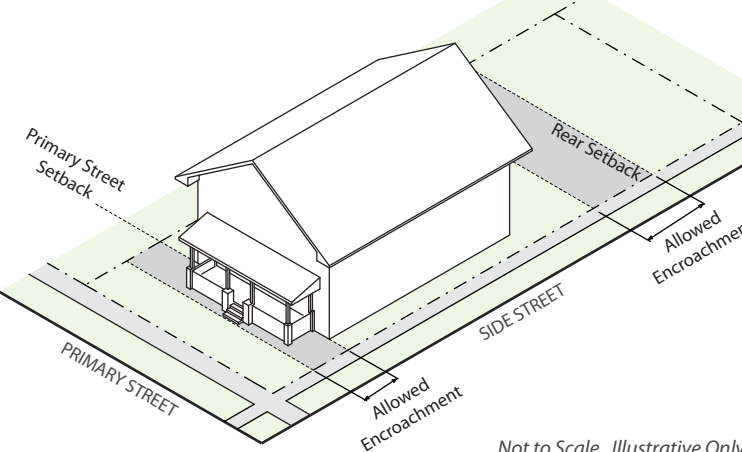
Intent: To allow for improved interior day lighting.


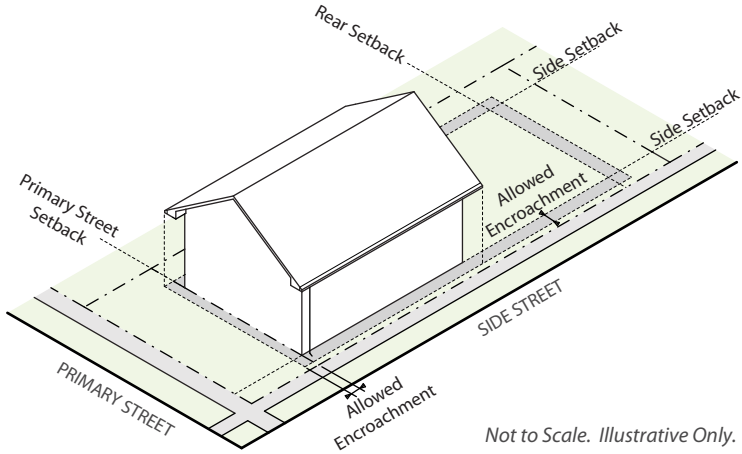

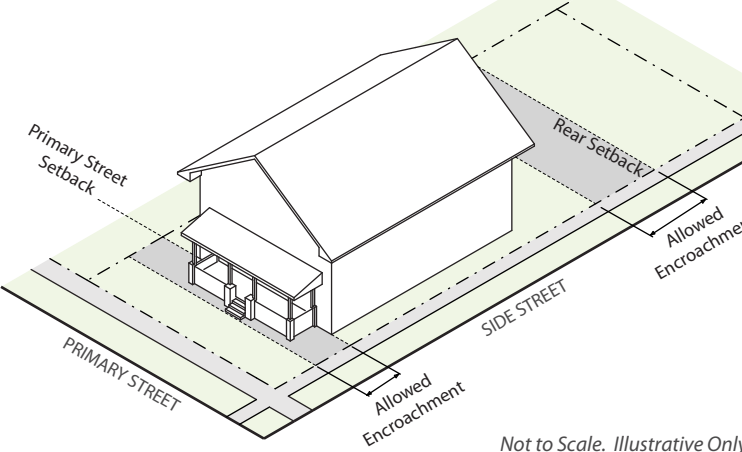


Illustrative only



Not to Scale. Illustrative Only.

	ZONE DISTRICTS	BUILDING FORMS	PRIMARY STREET	SIDE STREET	SIDE INTERIOR	REAR
<p>Gutters and Roof Overhang</p> <p>Intent: To allow features of structures intended to repel weather</p>  <p><i>Illustrative only</i></p>	All G- Zone Districts	All building forms	3'	3'	3'; if setback is less than 5': 2'	5'
 <p><i>Not to Scale. Illustrative Only.</i></p>						
	ZONE DISTRICTS	BUILDING FORMS	PRIMARY STREET	SIDE STREET	SIDE INTERIOR	REAR
<p>Porches (1 Story or multi-Story), Decks, Patios, Exterior Balconies, Stoops, and above-grade stairways at the Street Level connected to a porch:</p> <ul style="list-style-type: none"> <li>• May be covered;</li> <li>• All sides shall be at least 50% open except for any side abutting a building facade or fire wall.</li> </ul>	All G- Zone Districts	Town House	8' and minimum of 1' between right-of-way and first riser of above-grade stairway	5' and minimum of 1' between right-of-way and first riser of above-grade stairway	Street Level 1 Story Porches, Decks, Patios, Exterior Balconies and Stoops only: 5' and at no point closer than 5' to the Zone Lot line  Multi-Story features: Not allowed	5'
		All Others	8' and minimum of 1' between right-of-way and first riser of above-grade stairway	5' and minimum of 1' between right-of-way and first riser of above-grade stairway	Not allowed	5'
<p>Intent: To promote elements which provide for street activation and human scale.</p>  <p><i>Illustrative only</i></p>	 <p><i>Not to Scale. Illustrative Only.</i></p>					

	ZONE DISTRICTS	BUILDING FORMS	PRIMARY STREET	SIDE STREET	SIDE INTERIOR	REAR
<p>Gutters and Roof Overhang</p> <p>Intent: To allow features of structures intended to repel weather</p>  <p><i>Illustrative only</i></p>	All C- Zone Districts	All building forms	3'	3'	3'; if setback is less than 5': 2'	5'
 <p><i>Not to Scale. Illustrative Only.</i></p>						
	ZONE DISTRICTS	BUILDING FORMS	PRIMARY STREET	SIDE STREET	SIDE INTERIOR	REAR
<p>Porches (1 Story or multi-Story), Decks, Patios, Exterior Balconies, Stoops, and above-grade stairways at the Street Level connected to a porch:</p> <ul style="list-style-type: none"> <li>• May be covered;</li> <li>• All sides shall be at least 50% open except for any side abutting a building facade or fire wall.</li> </ul> <p>Intent: To promote elements which provide for street activation and human scale.</p>  <p><i>Illustrative only</i></p>	All C- Zone Districts	All building forms	8' and minimum of 1' between right-of-way and first riser of above-grade stairway	5' and minimum of 1' between right-of-way and first riser of above-grade stairway	Not allowed	5'
 <p><i>Not to Scale. Illustrative Only.</i></p>						

# Contents

## ARTICLE 9. SPECIAL CONTEXTS AND DISTRICTS

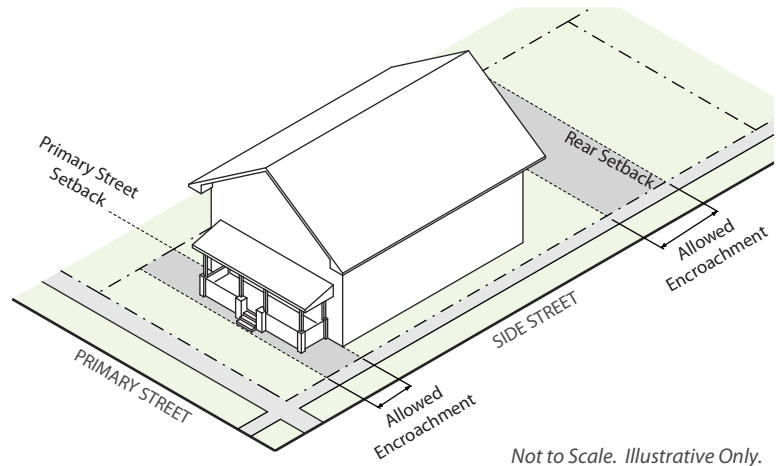
<b>DIVISION 9.1</b>	<b>INDUSTRIAL CONTEXT (I-MX, I-A, I-B)</b> .....	<b>9.1-1</b>
Section 9.1.1	Industrial Context Description . . . . .	9.1-1
Section 9.1.2	Districts Established . . . . .	9.1-2
Section 9.1.3	Design Standards . . . . .	9.1-3
Section 9.1.4	Supplemental Design Standards . . . . .	9.1-11
Section 9.1.5	Uses and Required Minimum Parking. . . . .	9.1-33
<b>DIVISION 9.2</b>	<b>CAMPUS CONTEXT (CMP)</b> .....	<b>9.2-1</b>
Section 9.2.1	Campus Context Description . . . . .	9.2-1
Section 9.2.2	Districts Established . . . . .	9.2-2
Section 9.2.3	Campus Healthcare and Healthcare 2 (CMP-H, CMP-H2) . . . . .	9.2-2
Section 9.2.4	Campus-Education/Institution (CMP-EI, CMP-EI2). . . . .	9.2-9
Section 9.2.5	Campus- Entertainment (CMP-ENT) . . . . .	9.2-15
Section 9.2.6	Campus - National Western Center (CMP-NWC) . . . . .	9.2-19
Section 9.2.7	Design Standard Exceptions CMP-H, CMP-H2; CMP-EI, CMP-EI2; CMP-ENT; CMP-NWC . . . . .	9.2-22
Section 9.2.8	Uses and Required Minimum Parking. . . . .	9.2-38
<b>DIVISION 9.3</b>	<b>OPEN SPACE CONTEXT (OS-A, OS-B, OS-C)</b> .....	<b>9.3-1</b>
Section 9.3.1	Open Space Context Description. . . . .	9.3-1
Section 9.3.2	Districts Established . . . . .	9.3-2
Section 9.3.3	Primary Building Form Standards . . . . .	9.3-2
Section 9.3.4	Uses and Required Minimum Parking. . . . .	9.3-5
<b>DIVISION 9.4</b>	<b>OVERLAY ZONE DISTRICTS</b> . . . . .	<b>9.4-1</b>
Section 9.4.1	General Intent . . . . .	9.4-1
Section 9.4.2	Overlay Zone Districts Established. . . . .	9.4-1
Section 9.4.3	Conservation Overlay District (CO-) . . . . .	9.4-1
Section 9.4.4	Use Overlay Districts (UO-) . . . . .	9.4-12
Section 9.4.5	Design Overlay Districts (DO-) . . . . .	9.4-16
Section 9.4.6	Incentive Overlay Districts (IO-) . . . . .	9.4-46
<b>DIVISION 9.5</b>	<b>DENVER INTERNATIONAL AIRPORT ZONE DISTRICTS AND O-1 ZONE DISTRICT</b> .....	<b>9.5-1</b>
Section 9.5.1	Districts Established . . . . .	9.5-1
Section 9.5.2	Denver International Airport Zone District (DIA) . . . . .	9.5-2
Section 9.5.3	DIA Influence Area Overlay Zone (AIO-) . . . . .	9.5-2
Section 9.5.4	O-1 Zone District . . . . .	9.5-4
Section 9.5.5	Uses and Required Minimum Parking. . . . .	9.5-4
<b>DIVISION 9.6</b>	<b>PLANNED UNIT DEVELOPMENT DISTRICT (PUD)</b> . . . . .	<b>9.6-1</b>
Section 9.6.1	Planned Unit Development District (PUD) . . . . .	9.6-1
<b>DIVISION 9.7</b>	<b>MASTER PLANNED CONTEXT (M-RH, M-RX, M-CC, M-MX, M-IMX, M-GMX)</b> .....	<b>9.7-1</b>
Section 9.7.1	Master Planned Context Description . . . . .	9.7-1
Section 9.7.2	Districts Established . . . . .	9.7-2
Section 9.7.3	Design Standards . . . . .	9.7-4
Section 9.7.4	Detached Accessory Building Form Standards . . . . .	9.7-30
Section 9.7.5	Supplemental Design Standards . . . . .	9.7-40
Section 9.7.6	Design Standard Alternatives . . . . .	9.7-42
Section 9.7.7	Design Standard Exceptions. . . . .	9.7-43
Section 9.7.8	Reference to Other Design standards . . . . .	9.7-63
Section 9.7.9	Uses and Required Minimum Parking. . . . .	9.7-64

	ZONE DISTRICTS	BUILDING FORMS	PRIMARY STREET	SIDE STREET	SIDE INTERIOR	REAR
<p>Porches (1 Story or multi-Story), Decks, Patios, Exterior Balconies, Stoops, and above-grade stairways at the Street Level connected to a porch:</p> <ul style="list-style-type: none"> <li>• May be covered;</li> <li>• All sides shall be at least 50% open except for any side abutting a building facade or fire wall.</li> </ul>	All I- Zone Districts	All building forms	8' and minimum of 1' between right-of-way and first riser of above-grade stairway	5' and minimum of 1' between right-of-way and first riser of above-grade stairway	Not allowed	5'

Intent: To promote elements which provide for street activation and human scale.



Illustrative only



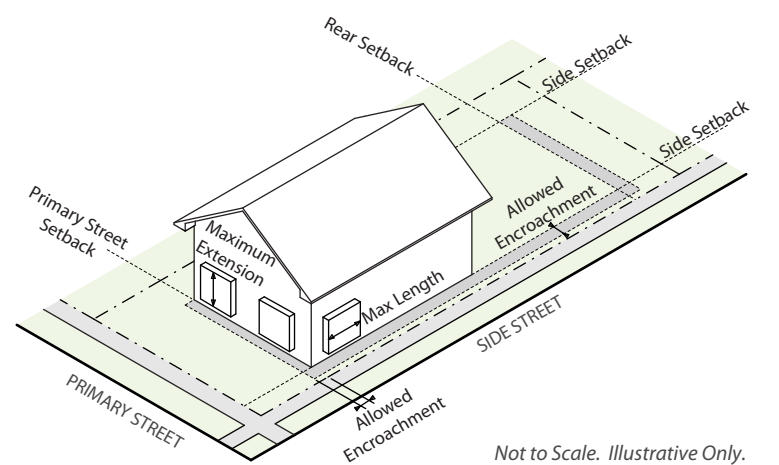
Not to Scale. Illustrative Only.

	ZONE DISTRICTS	BUILDING FORMS	PRIMARY STREET	SIDE STREET	SIDE INTERIOR	REAR
<p>Projecting Windows:</p> <ul style="list-style-type: none"> <li>• Shall be a minimum of 1.5' above finished floor;</li> <li>• Shall not extend floor to ceiling; and</li> <li>• No individual projection shall be more than 10' in horizontal length at the opening along the face of the building.</li> </ul>	All I- Zone Districts	Town House	1.5'	1.5'	1.5'	1.5'
		All Others	1.5'	1.5'	Not Allowed	1.5'

Intent: To allow for improved interior daylighting.



Illustrative only



Not to Scale. Illustrative Only.

	ZONE DISTRICTS	BUILDING FORMS	PRIMARY STREET	SIDE STREET	SIDE INTERIOR	REAR
Gutters and Roof Overhang	All CMP- Zone Districts	All Building Forms	3'	3'	3'; if setback is less than 5': 2'	5'
Intent: To allow features of structures intended to repel weather	<p>Not to Scale. Illustrative Only.</p>					
<p><i>Illustrative only</i></p>						
	ZONE DISTRICTS	BUILDING FORMS	PRIMARY STREET	SIDE STREET	SIDE INTERIOR	REAR
Porches (1 Story or multi-Story), Decks, Patios, Exterior Balconies, Stoops, and above-grade stairways at the Street Level connected to a porch: <ul style="list-style-type: none"> <li>• May be covered;</li> <li>• All sides shall be at least 50% open except for any side abutting a building facade or fire wall.</li> </ul>	All CMP- Zone Districts	All Building Forms	8' and minimum of 1' between right-of-way and first riser of above-grade stairway	5' and minimum of 1' between right-of-way and first riser of above-grade stairway	Not allowed	5'
Intent: To promote elements which provide for street activation and human scale.	<p>Not to Scale. Illustrative Only.</p>					
<p><i>Illustrative only</i></p>						

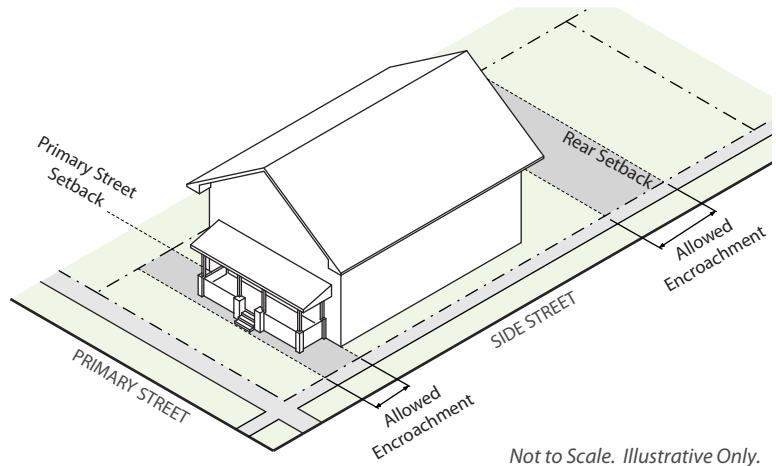


	ZONE DISTRICTS	BUILDING FORMS	PRIMARY STREET	SIDE STREET	SIDE INTERIOR	REAR
<p>Porches (1 Story or multi-Story), Decks, Patios, Exterior Balconies, Stoops, and above-grade stairways at the Street Level connected to a porch:</p> <ul style="list-style-type: none"> <li>• May be covered;</li> <li>• All sides shall be at least 50% open except for any side abutting a building facade or fire wall.</li> </ul>	All M- Zone Districts	All Building Forms	Any distance provided a minimum of 1' between right-of-way and first riser of above- grade stairway	Any distance provided a minimum of 1' between right-of-way and first riser of above-grade stairway	Not allowed	5'

Intent: To promote elements which provide for street activation and human scale.



Illustrative only



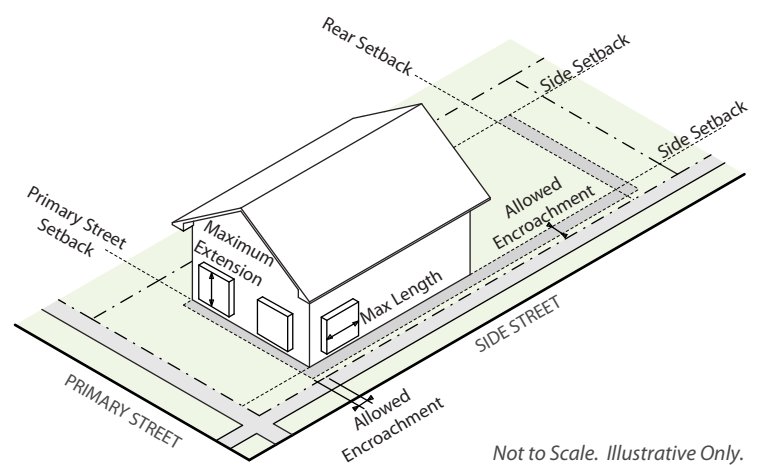
Not to Scale. Illustrative Only.

	ZONE DISTRICTS	BUILDING FORMS	PRIMARY STREET	SIDE STREET	SIDE INTERIOR	REAR
<p>Projecting Windows:</p> <ul style="list-style-type: none"> <li>• Shall be a minimum of 1.5' above finished floor;</li> <li>• Shall not extend floor to ceiling; and</li> <li>• No individual projection shall be more than 10' in horizontal length at the opening along the face of the building.</li> </ul>	All M- Zone Districts	All Building Forms	1.5'	1.5'	Not allowed	1.5'

Intent: To allow for improved interior daylighting.



Illustrative only



Not to Scale. Illustrative Only.

# S

**Screening:** A method of visually shielding or obscuring one abutting or nearby structure or use from another by fencing, walls, berms, or densely planted vegetation

**Secondary Area of GDP:** Boundary of a designated area adjoining the primary area of the GDP where development may not be imminent, but based on adopted City plans, can be expected to transition over time.

**Semi-Trailer:** Any vehicle of the trailer type so designed and used in conjunction with a truck-tractor that some part of its own weight and that of its own load rest upon or is carried by a truck-tractor.

**Setback:** See Rule of Measurement, Division 13.1.

**Setback Space or Area:** The area between a zone lot line and a required minimum setback line.

**Shielded:** The light emitted from the lighting fixture is projected below a horizontal plain running through the lowest point of the fixture where light is emitted. The lamp is not visible with a shielded light fixture, and no light is emitted from the sides of such a fixture.

**SIC:** Standard Industrial Classification as published by the U.S. Census Bureau, has been replaced by the NAICS.

**Side-by-Side Dwelling Units:** See "Dwelling Units, Side-by-Side," above.

**Side Zone Lot Line:** See "Zone Lot, Side".

**Side Street:** See Rule of Measurement, Division 13.1.

**Sign:** A sign is any object or device or part thereof situated outdoors or indoors which is used to advertise or identify an object, person, institution, organization, business, product, service, event or location by any means including words, letters, figures, designs, symbols, fixtures, motion illumination or projected images. Signs do not include the following:

- a. Flags of nations, or an organization of nations, states and cities, fraternal, religious and civic organizations;
- b. Merchandise, pictures or models of products or services incorporated in a window display;
- c. Time and temperature devices not related to a product;
- d. National, state, religious, fraternal, professional and civic symbols or crests;
- e. Works of art which in no way identify a product.

**Sign, Animated:** Any sign or part of a sign which changes physical position by any movement or rotation.

**Sign, Arcade:** A wall or projecting sign attached to the roof or wall of an arcade and totally within the outside limits of the structural surfaces which are delineating the arcade.

**Sign, Billboard:** See definition of "Outdoor General Advertising Device," above.