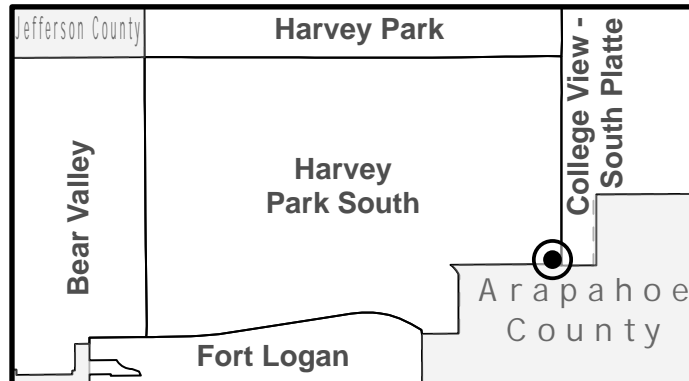
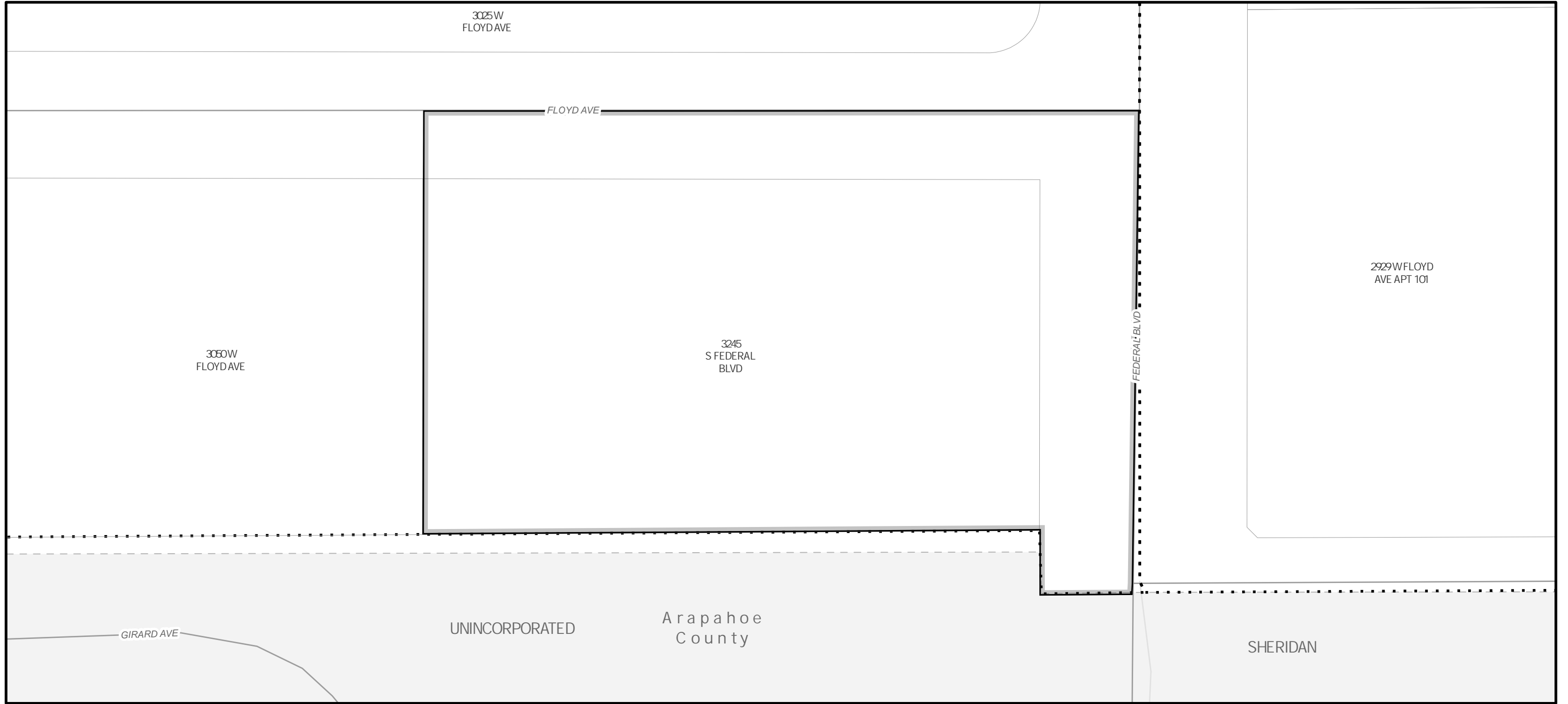









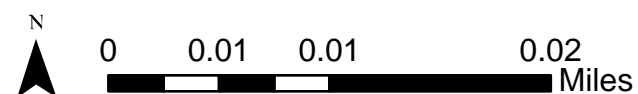


# Zone Map Amendment 2025i-00106

Community Planning & Development  
January 2026



-  Zone Map Amendment
-  Parcel
-  Neighborhood Boundary
-  Street
-  Park
-  River
-  County Boundary

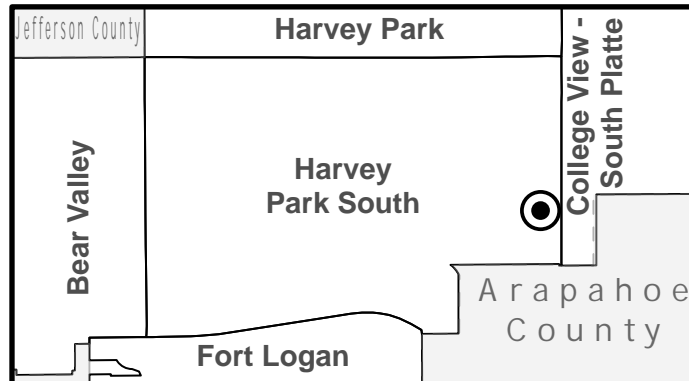
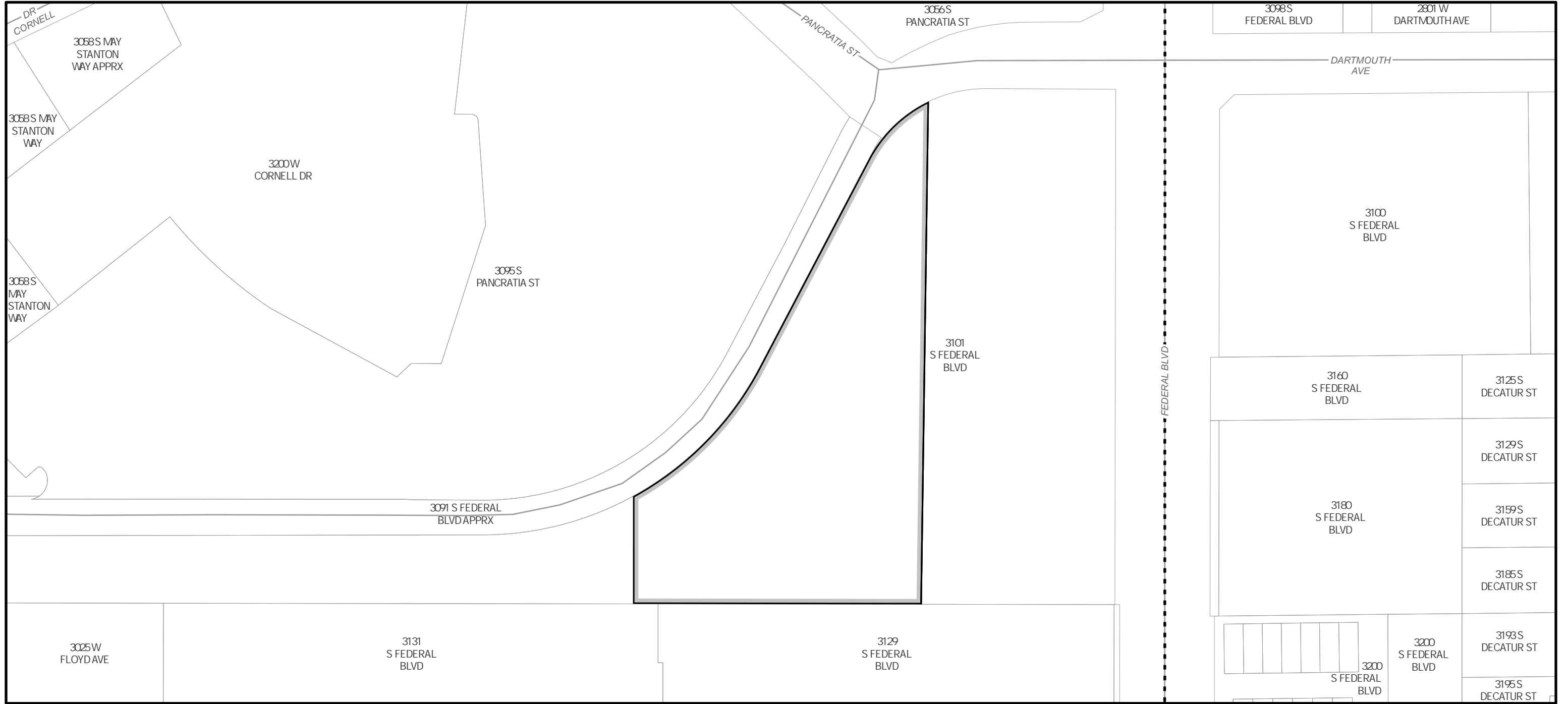









**Neighborhood**  
**Harvey Park South**

**Zoning Change**  
**1.58 acres**  
**From S-CC-3X**  
**To S-MX-3A**

# Zone Map Amendment 2025i-00106

Community Planning & Development  
January 2026



-  Zone Map Amendment
-  Parcel
-  Neighborhood Boundary
-  Street
-  Park
-  River
-  County Boundary

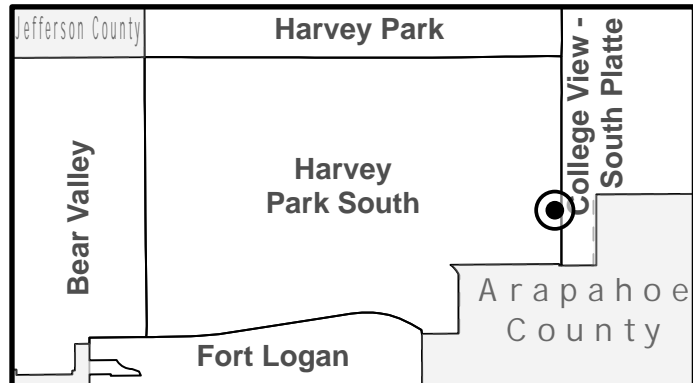
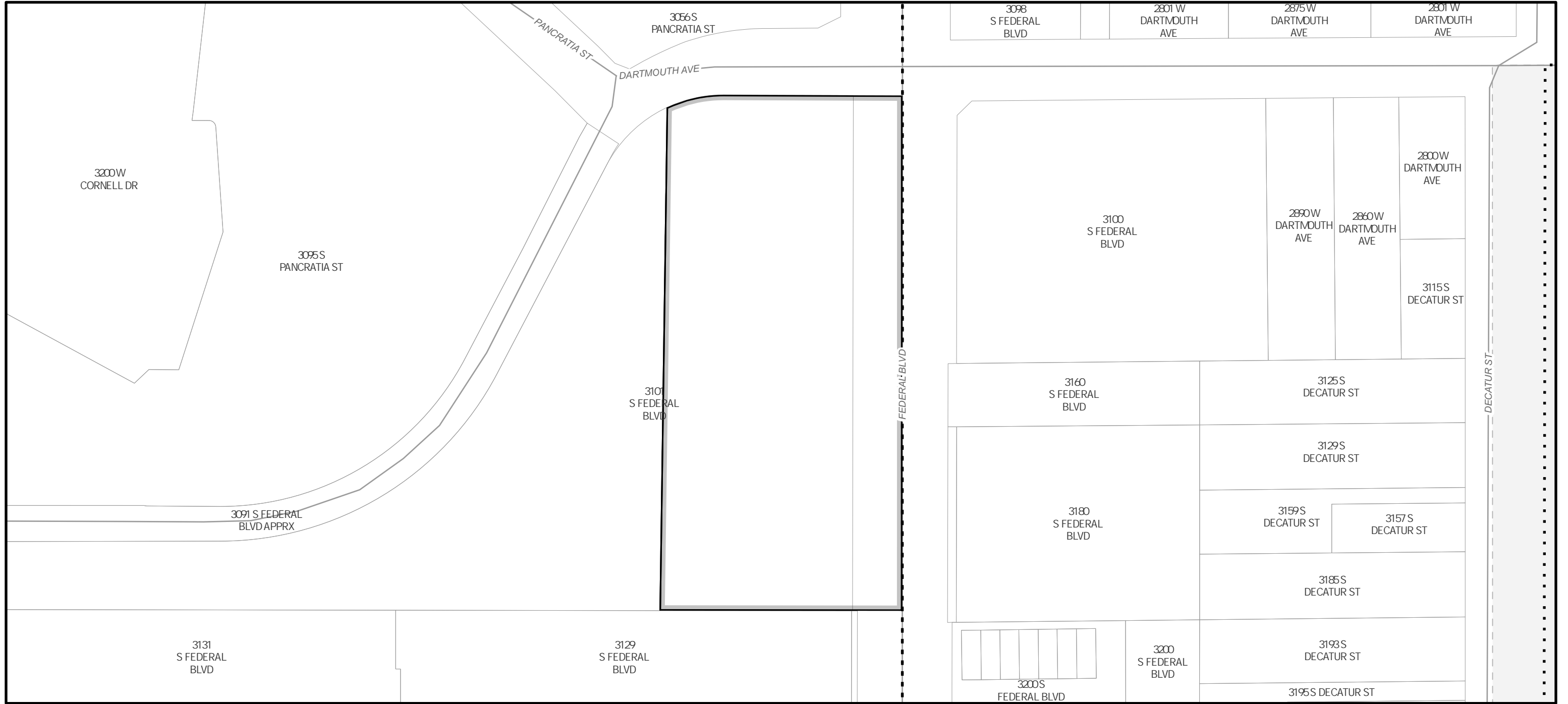









**Neighborhood**  
**Harvey Park South**

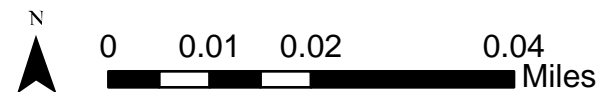
**Zoning Change**  
**2.07 acres**  
**From B-2**  
**To S-MX-3A**

# Zone Map Amendment 2025i-00106

Community Planning & Development  
January 2026



-  Zone Map Amendment
-  Parcel
-  Neighborhood Boundary
-  Street
-  Park
-  River
-  County Boundary

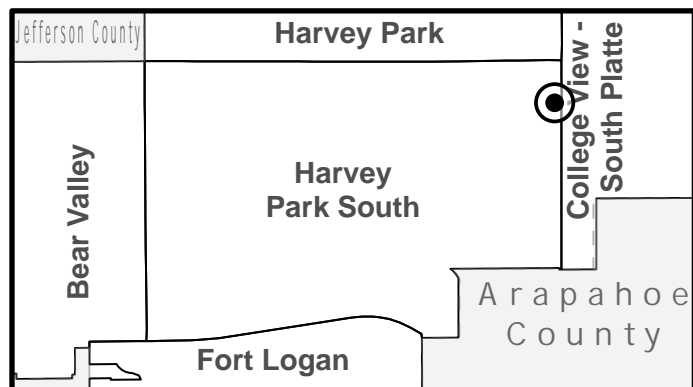
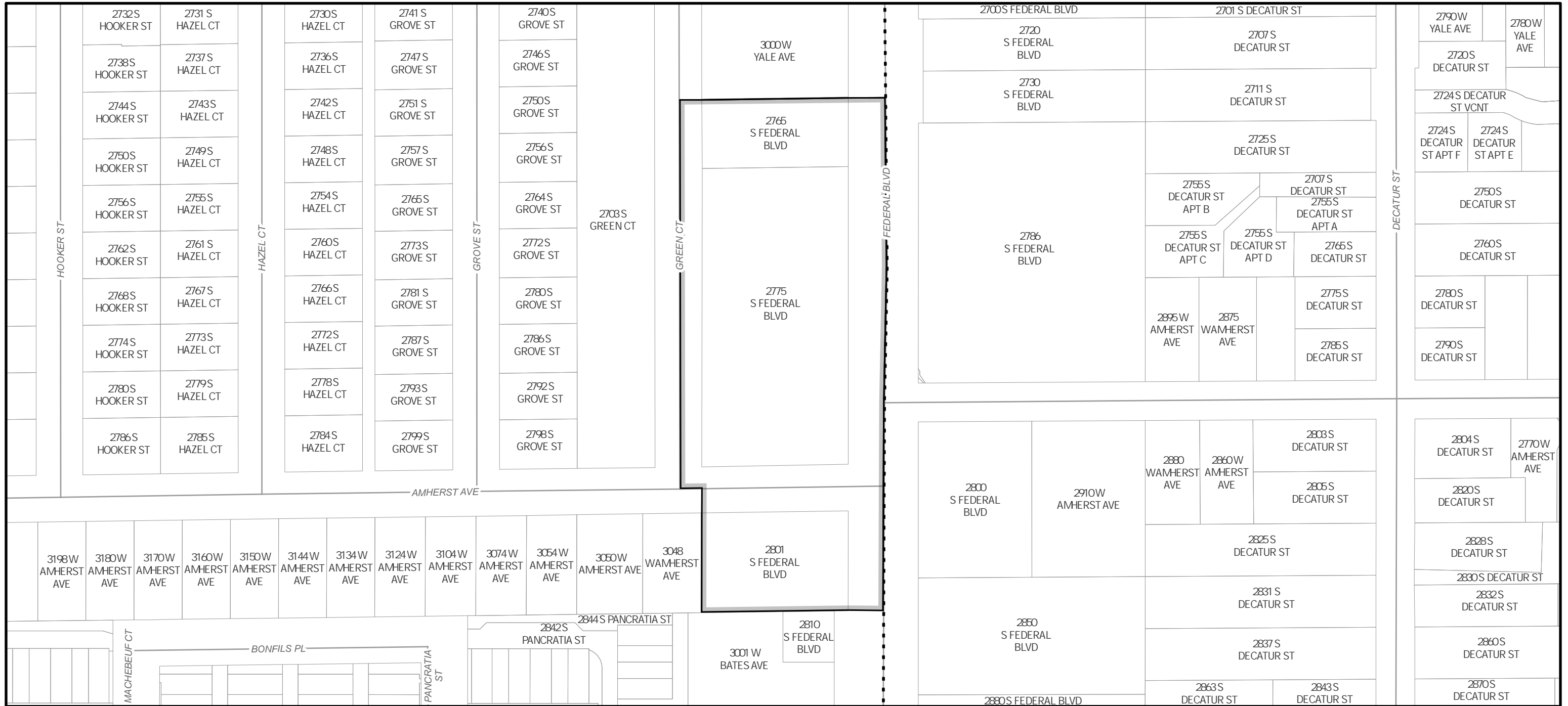


**Neighborhood**  
**Harvey Park South**

**Zoning Change**  
**3.01 acres**  
**From B-2**  
**To S-MX-3A**

# Zone Map Amendment 2025i-00106

Community Planning & Development  
January 2026



Zone Map Amendment
  Parcel
  Neighborhood Boundary
  Street

Park
  River
  County Boundary

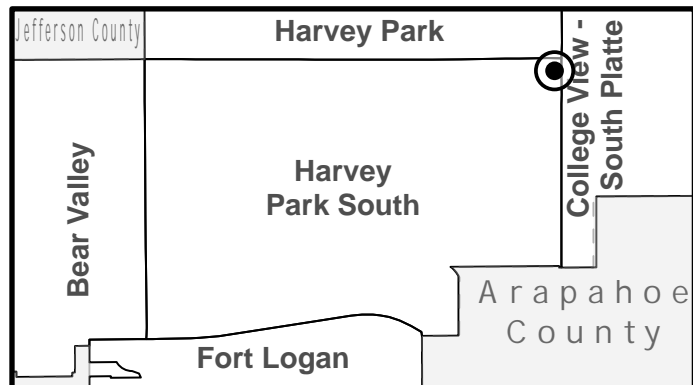
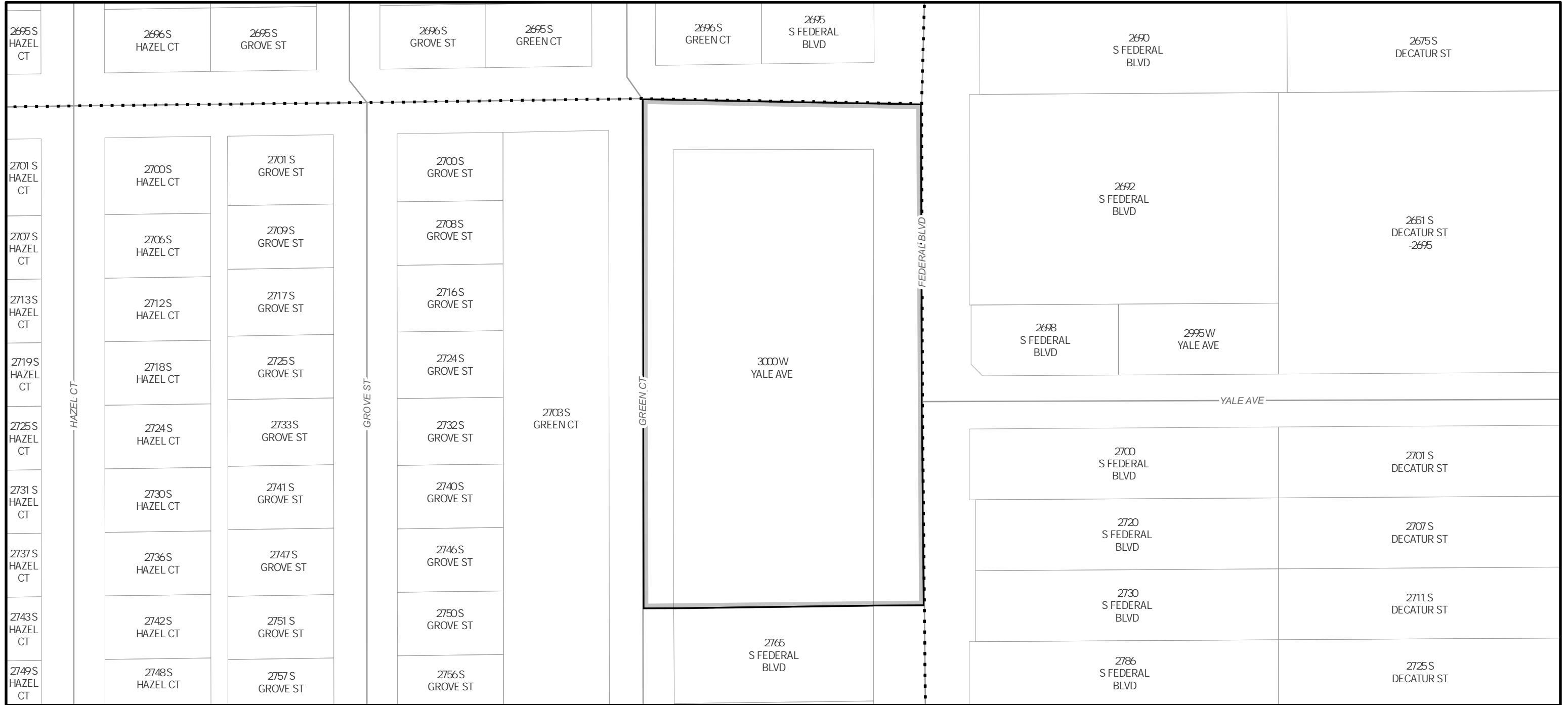
N  
 0 0.01 0.03 0.05  
 Miles








**Neighborhood**  
**Harvey Park South**

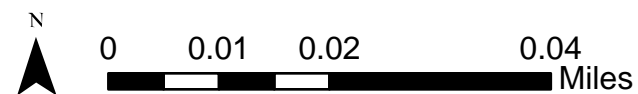
**Zoning Change**  
**3.92 acres**  
**From S-CC-3, PUD #632**  
**To S-MX-3A**

# Zone Map Amendment 2025i-00106

Community Planning & Development  
January 2026



-  Zone Map Amendment
-  Parcel
-  Neighborhood Boundary
-  Street
-  Park
-  River
-  County Boundary



**Neighborhood**  
**Harvey Park South**

**Zoning Change**  
**2.90 acres**  
**From S-MX-12**  
**To S-MX-12A**