



---

# 1965 N Verbena

E-SU-DX to E-SU-B

Date: 02/17/2026

Presenter: Joe Green

# Presentation Agenda

- Request
- Location and Context
- Process
- Review Criteria



# Request: from E-SU-DX to E-SU-B



- Property:
  - 9,370 square feet
  - Single-unit house

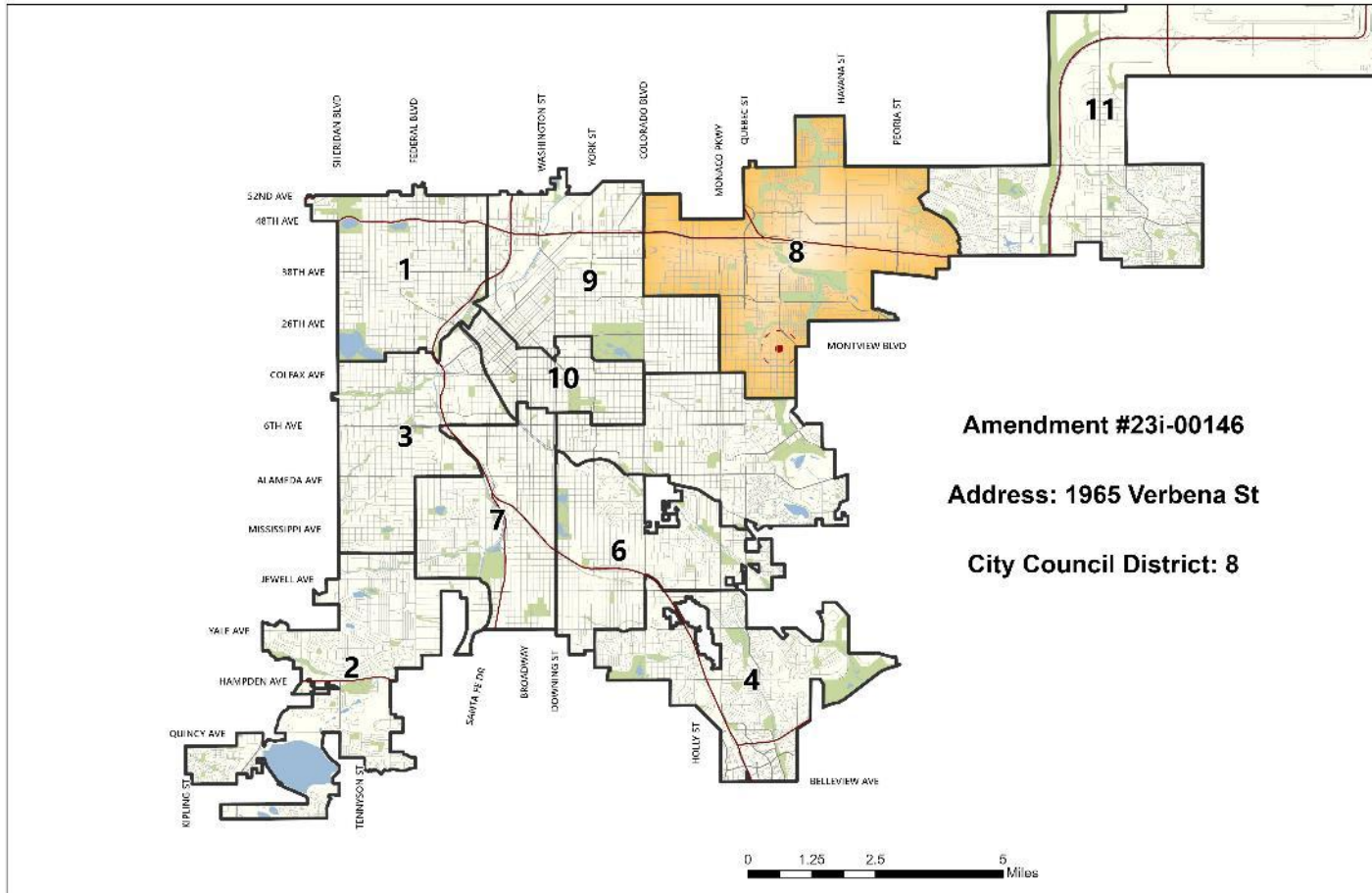
*Reminder: Approval of a rezoning is not approval of a proposed specific development project*

# Presentation Agenda

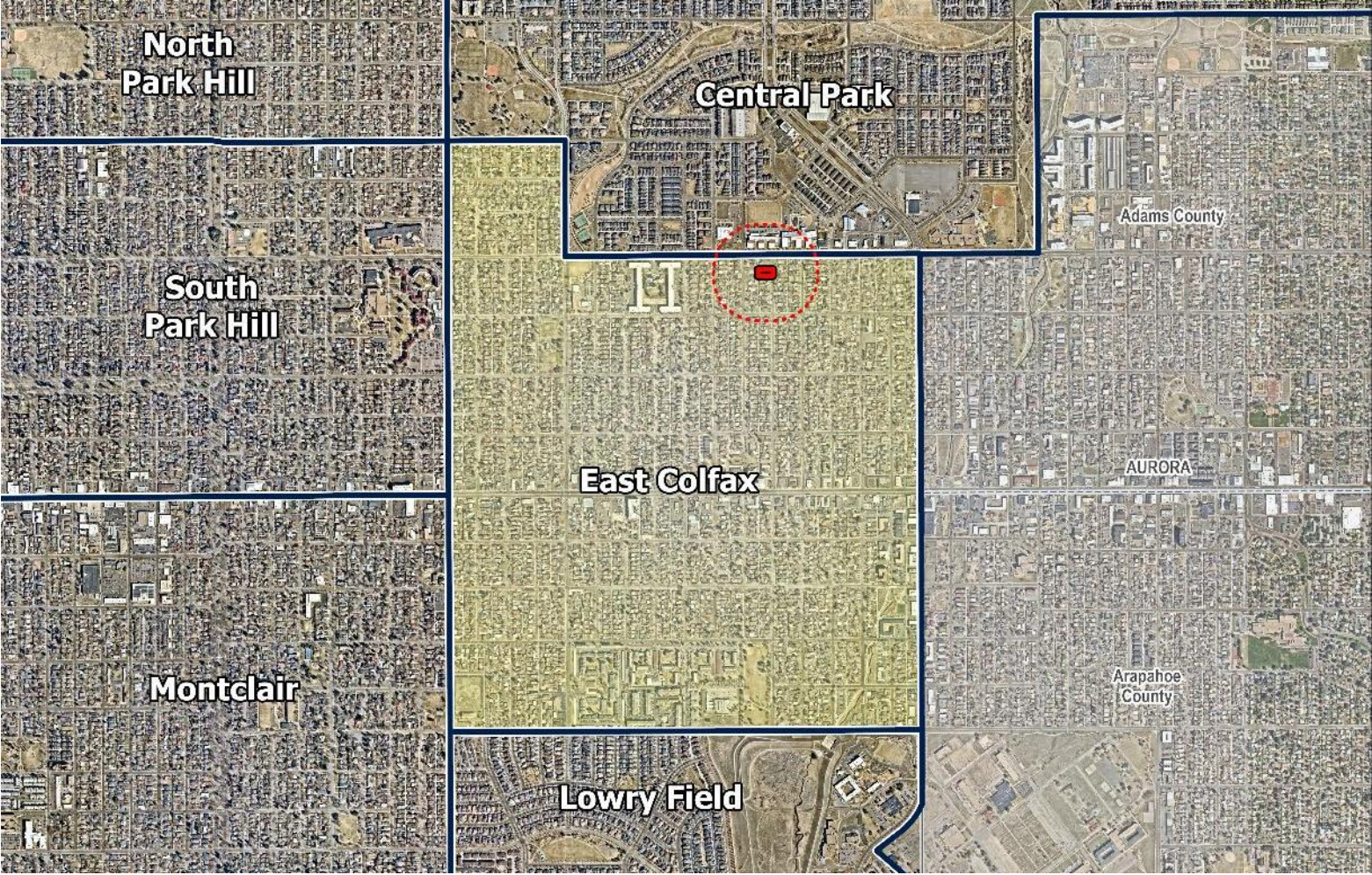
- Request
- Location and Context
- Process
- Review Criteria



# Council District 8 – Councilmember Lewis



# Statistical Neighborhood – East Colfax



# Existing Zoning – E-SU-DX

## Existing Zoning

- Former Chapter 59 Zone
- Single Unit (SU)

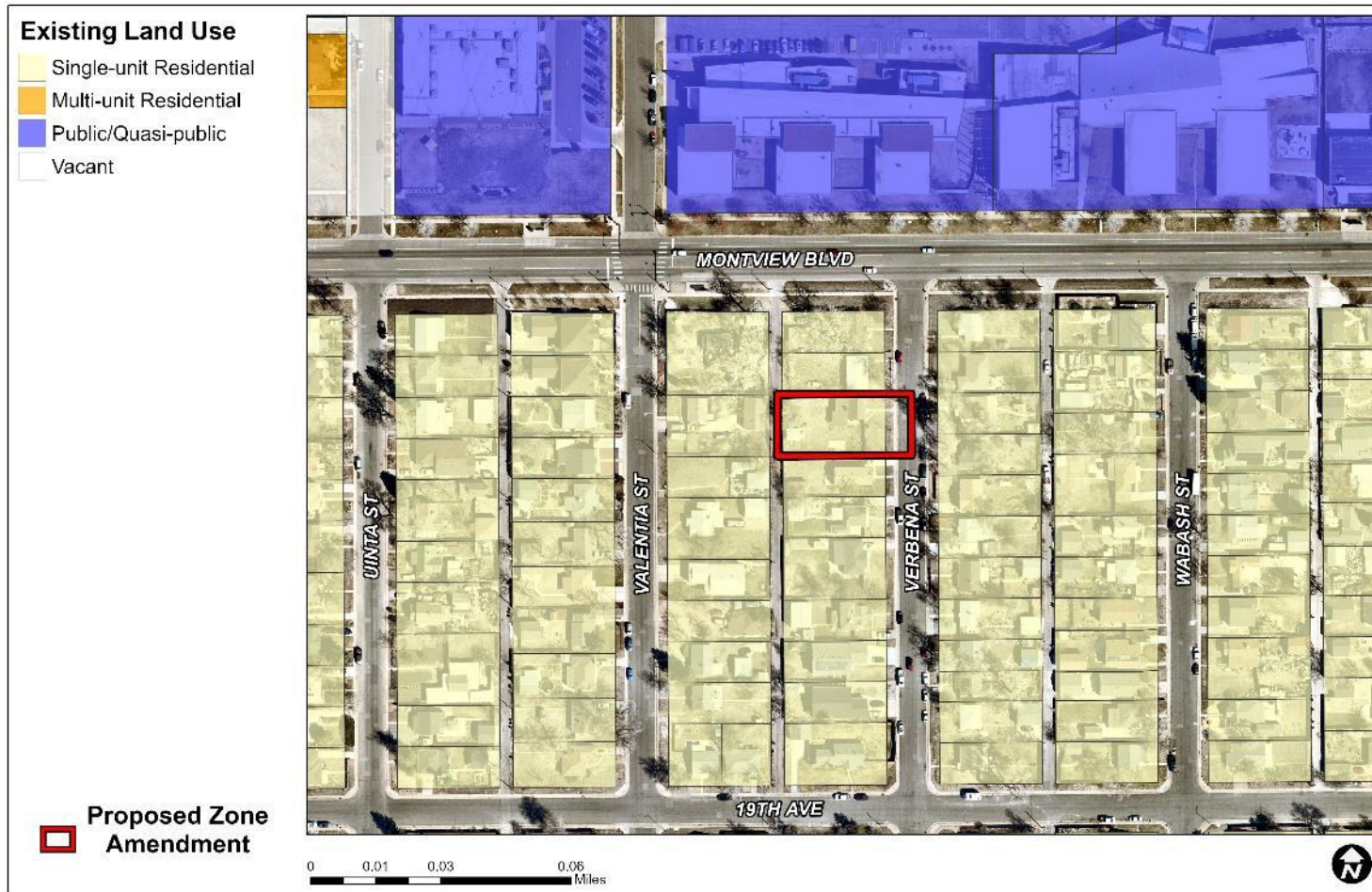


Proposed Zone Amendment

Proximity to:

- E-SU-DX

# Existing Context – Land Use

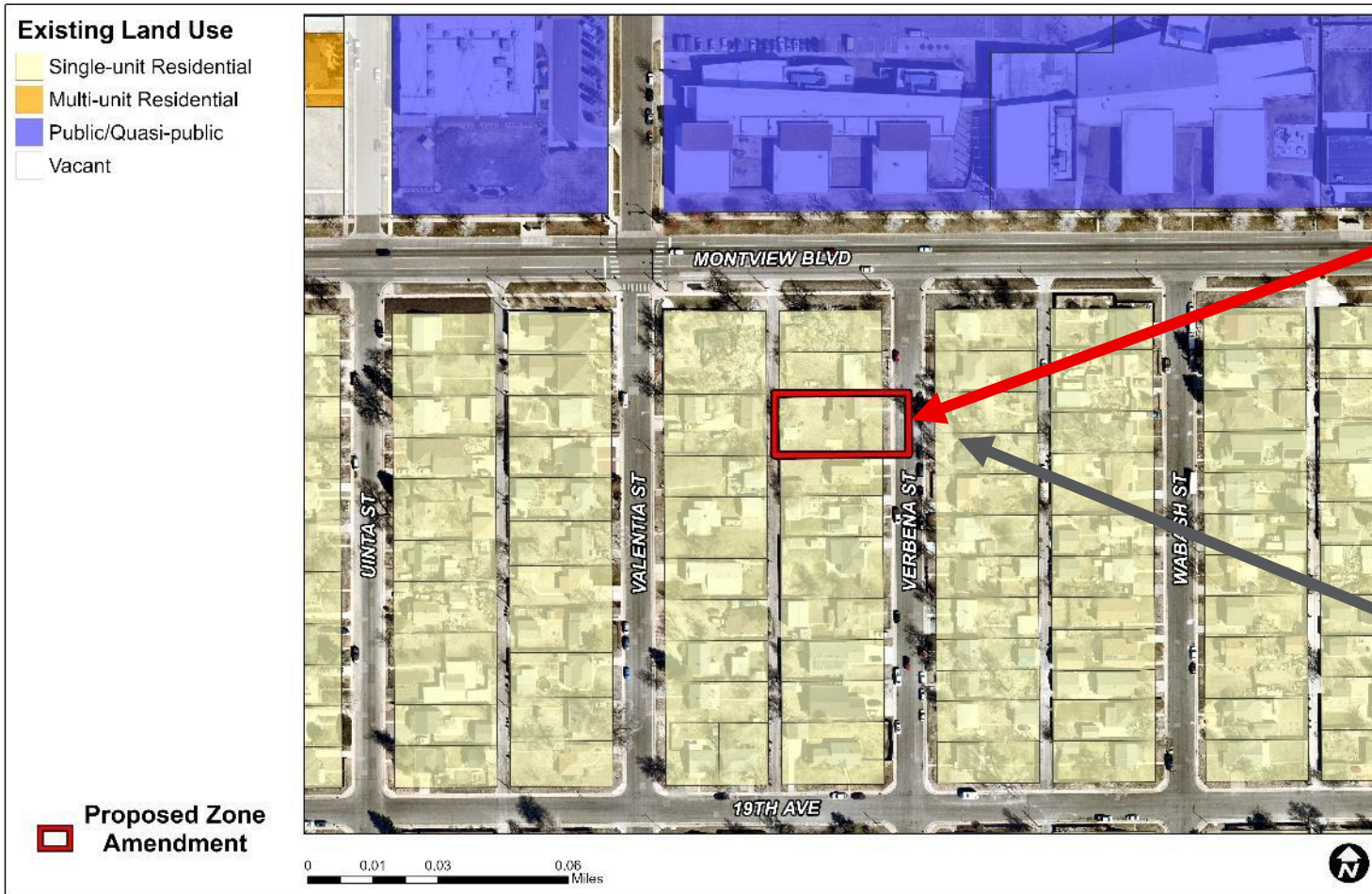


## Single-unit Residential

Adjacent to:

- Single-Unit Residential
- Public/Quasi-public

# Existing Context – Building Form/Scale



# Agenda

- Request
- Location and Context
- Process
- Review Criteria



# Process

- Informational Notice: **06/26/2025**
- Planning Board Notice: **11/18/2025**
- Planning Board Public Hearing: **12/03/2025**
- CPH Committee: **1/06/2026**
- City Council Public Hearing: **02/17/2026**

# Planning Board

- The board voted unanimously to recommend Approval
- Many policies and goals in Blueprint Denver and Comprehensive Plan 2040 support this application.
- The application is in the public interest.
- The application fits with the intent statements found in the Denver Zoning Code.

# Public Comments

## **RNOs - East Colfax Neighborhood Association (ECNA)**

- Letter of support provided to applicant
- Smaller lot housing is more affordable
- More housing near amenities

# Public Comments

- The applicant provided the names and contact information of 41 neighbors who are supportive of the rezoning.
- No comments have been submitted to CPD

# Presentation Agenda

- Request
- Location and Context
- Process
- Review Criteria



# Denver Zoning Code Review Criteria

1. Consistency with Adopted Plans
2. Public Interest
3. Consistency with Neighborhood Context, Zone District Purpose and Intent

# Denver Zoning Code Review Criteria

## 1. Consistency with Adopted Plans

- *Comprehensive Plan 2040*
- *Blueprint Denver*
- *East Area Plan*

## 2. Public Interest

## 3. Consistency with Neighborhood Context, Zone District Purpose and Intent

# Comprehensive Plan 2040

## Strong and Authentic Neighborhoods

- Goal 1, Strategy B – Ensure neighborhoods offer a mix of housing types and services for a diverse population

## Environmentally Resilient

- Goal 8, Strategy A – Promote infill development where infrastructure and services are already in place



# Comprehensive Plan 2040

## Equitable, Affordable and Inclusive

- Goal 1 Strategy A – Increase development of housing units close to transit and mixed-use developments



# Denver Zoning Code Review Criteria

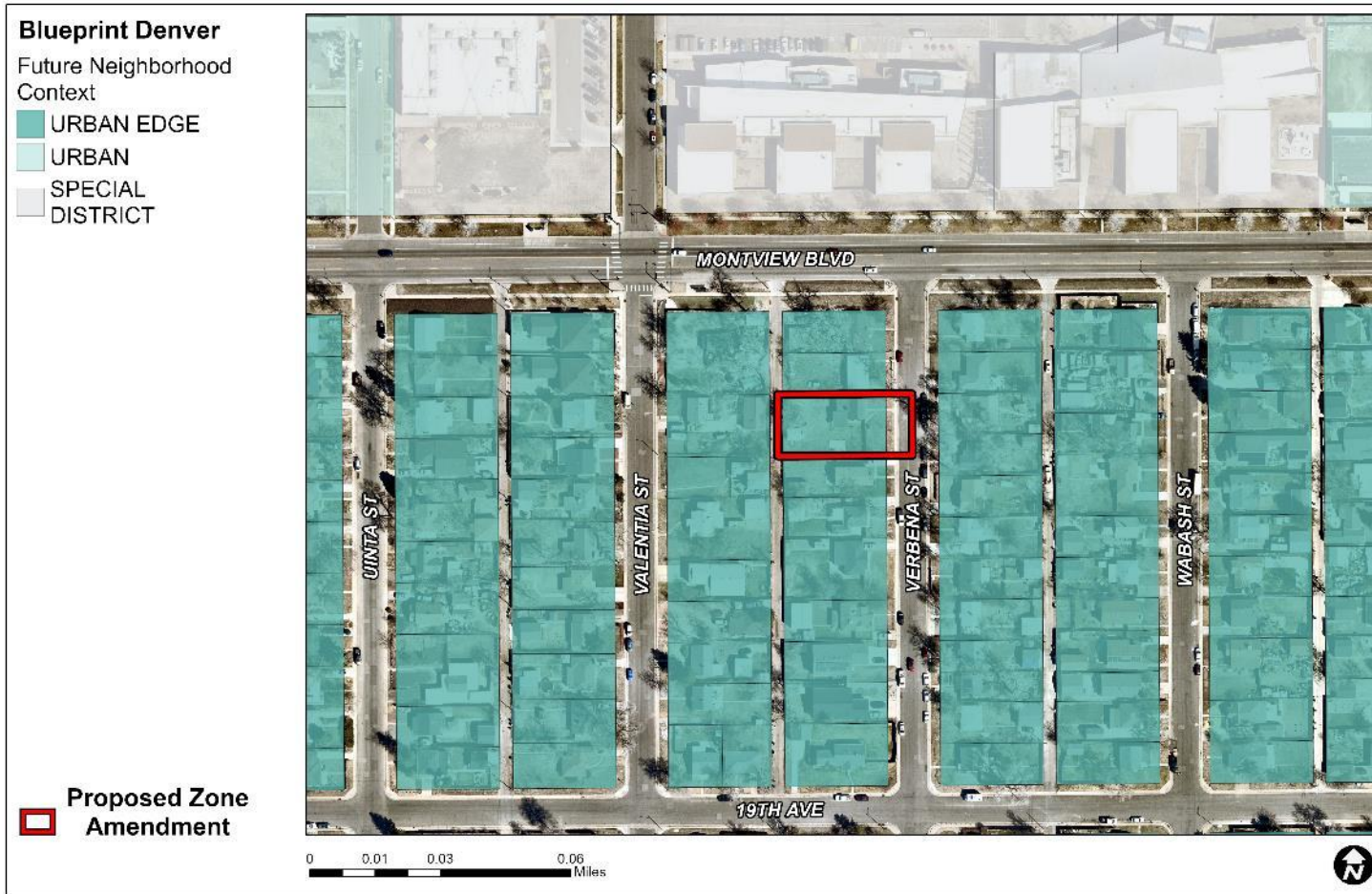
## 1. Consistency with Adopted Plans

- *Comprehensive Plan 2040*
- *Blueprint Denver*
- *East Area Plan*

## 2. Public Interest

## 3. Consistency with Neighborhood Context, Zone District Purpose and Intent

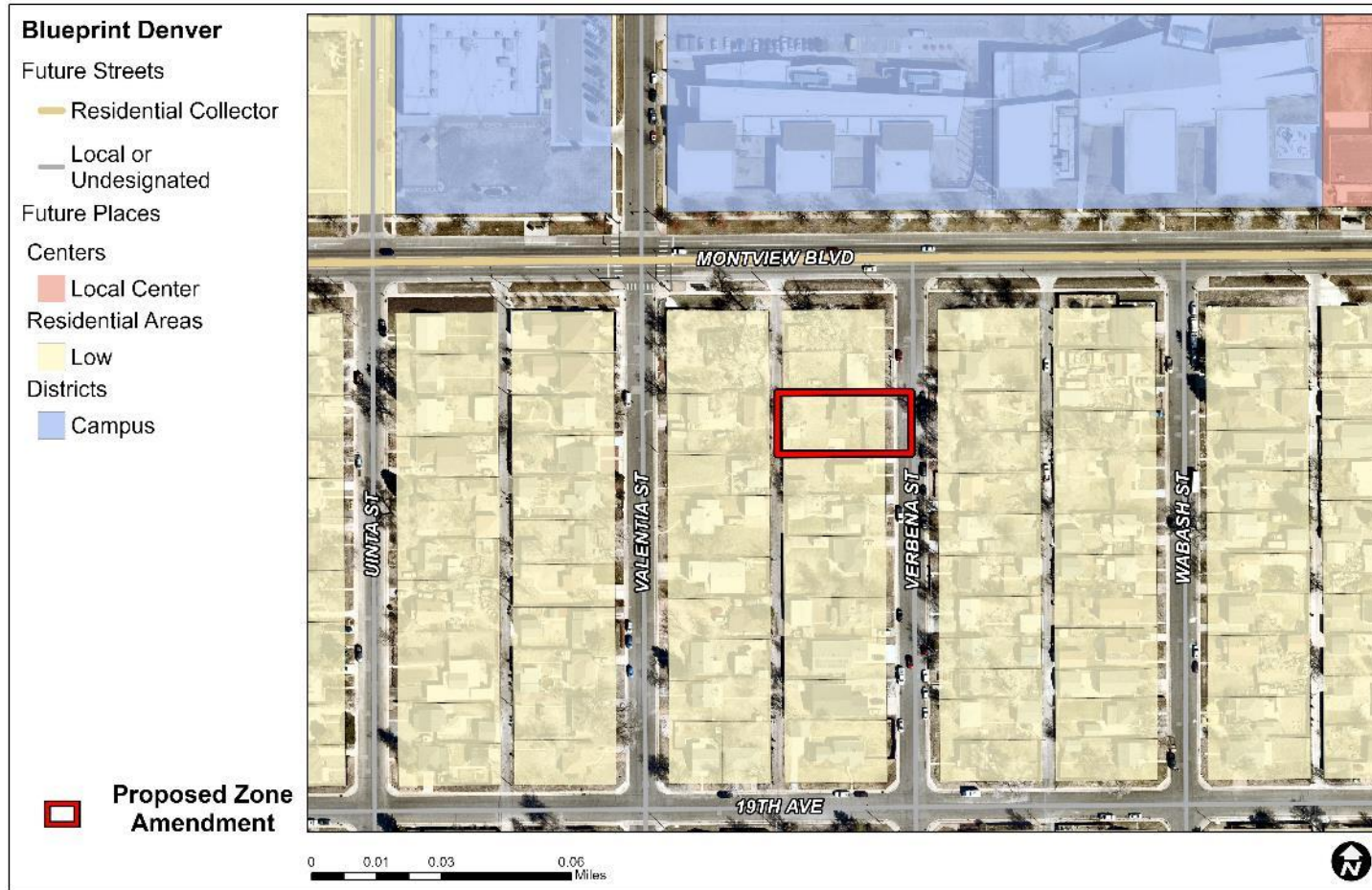
# Blueprint Denver 2019



## Urban Edge

- Low-scale single- and two-unit residential
- Promote and protect residential neighborhoods

# Blueprint Denver 2019



## Residential Low

- Single- and two-unit on small or medium lots
- Duplexes thoughtfully integrated

## Local Future Street Type

- Predominantly defined by residential uses

Evaluation is based on the proposed zone district is consistent with the Future Street Classification, not to assess the traffic impacts of a specific development proposal.

# Blueprint Denver 2019

For **applicant-driven requests** on **individual sites** or small assemblages, typically **it is only appropriate to allow smaller lot sizes** than the existing zone district **if there is an established pattern in the surrounding blocks of smaller lots with similar uses** that would be consistent with the zone district request.


*Evaluation is based on the proposed zone district is consistent with the Future Street Classification, not to assess the traffic impacts of a specific development proposal.*

# Blueprint Denver 2019

## Parcel Area Analysis




### Subject Property

 1965 N VERBENA ST

 Quarter Mile Area of Interest

### Minimum parcel areas for single unit residential uses

Denver Zoning Code, Article 5.2-2

-  less than 3,000 SF
-  3,000-4,499 SF
-  4,500-5,999 SF
-  6,000-8,999 SF
-  greater than 9,000 SF



## Lot size guidance

- Established pattern of smaller lots with similar uses consistent with the proposed zone district

# Blueprint Denver 2019

For applicant-driven requests on individual sites or small assemblages, typically it is only appropriate to allow smaller lot sizes than the existing zone district if there is an established pattern in the surrounding blocks of smaller lots with similar uses that would be consistent with the zone district request.

A departure from the established lot pattern may be appropriate if the request includes a larger area, generally greater than one block, and the intent is to set a new pattern for the area, as expressed by an adopted small area plan or significant neighborhood input.

*Evaluation is based on the proposed zone district is consistent with the Future Street Classification, not to assess the traffic impacts of a specific development proposal.*

# Denver Zoning Code Review Criteria

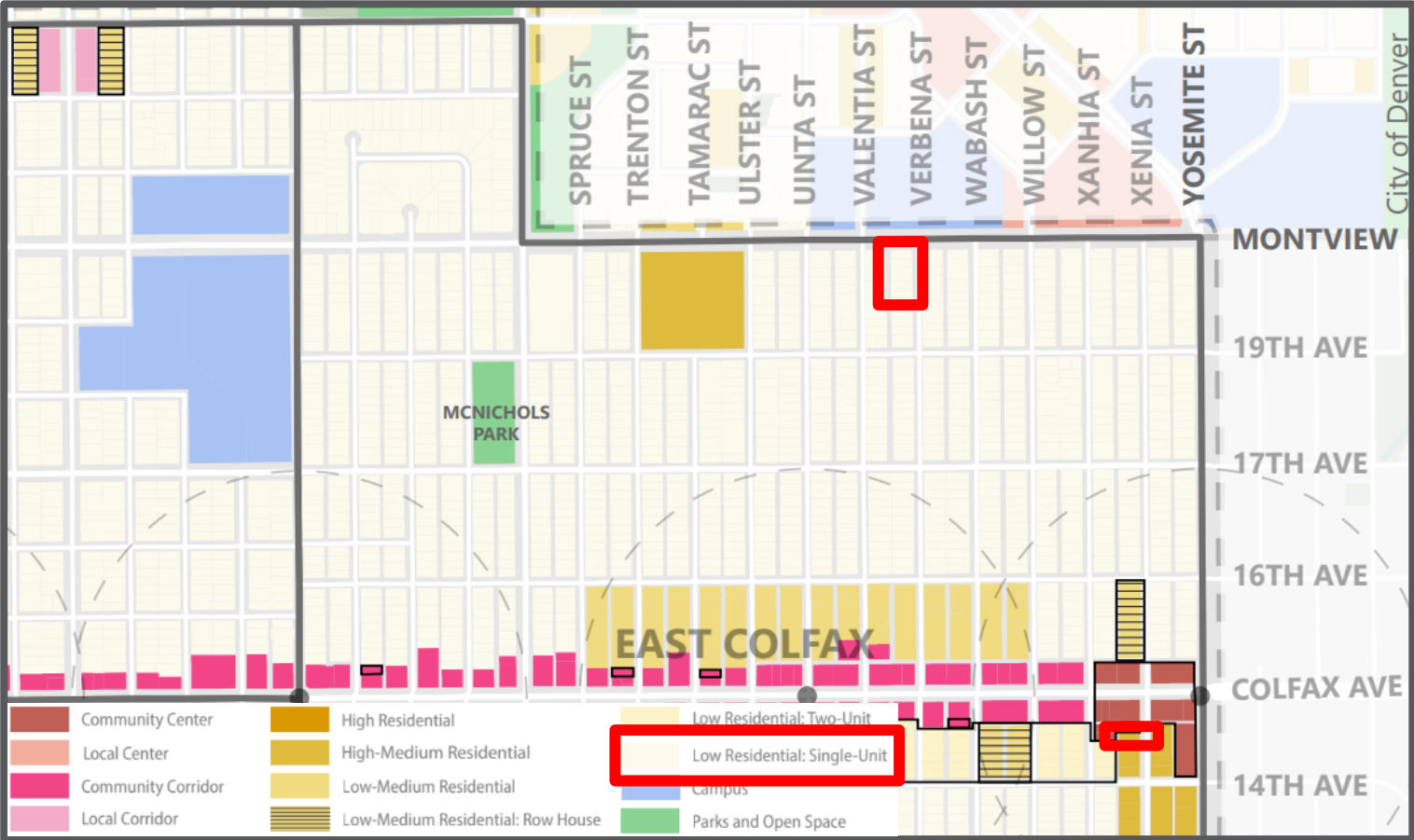
## 1. Consistency with Adopted Plans

- *Comprehensive Plan 2040*
- *Blueprint Denver*
- *East Area Plan*

## 2. Public Interest

## 3. Consistency with Neighborhood Context, Zone District Purpose and Intent

# East Area Plan



## Low Residential Single Unit

- Single-unit homes
- Accessory dwelling units

“Additional primary units would only be appropriate where they already exist or as determined through a future regulatory process to integrate missing middle housing in some locations (see Policy L6).”

# Denver Zoning Code Review Criteria

## 1. Consistency with Adopted Plans

- *Comprehensive Plan 2040*
- *Blueprint Denver*
- *East Area Plan*

## 2. Public Interest

## 3. Consistency with Neighborhood Context, Zone District Purpose and Intent

# Public Interest

The proposed official map amendment does not further the Public Interest because it conflicts with Blueprint Denver plan guidance.

# Denver Zoning Code Review Criteria

1. Consistency with Adopted Plans
  - *Comprehensive Plan 2040*
  - *Blueprint Denver*
  - *East Area Plan*
2. Public Interest
3. Consistency with Neighborhood Context, Zone District Purpose and Intent

# Urban Edge Neighborhood Context

- Primarily single and two unit uses
- Primarily on local or residential arterial streets

# Urban Edge Neighborhood Residential Districts

- Promote and protect residential neighborhoods
- Accommodate reinvestment in residential districts

# E-SU-B Specific Intent

- Single unit district
- Minimum zone lot area of 4,500 square feet

# CPD Recommendation

CPD recommends denial, based on finding that the review criteria have not been met:

1. Consistency with Adopted Plans
2. Public Interest
3. Consistency with Neighborhood Context, Zone District Purpose and Intent