

1 BY AUTHORITY

2 ORDINANCE NO. _____

COUNCIL BILL NO. _____

3 SERIES OF 2011

COMMITTEE OF REFERENCE:

4 BUSINESS, WORKFORCE & SUSTAINABILITY

5 A BILL

6 For an ordinance approving a proposed Third Amendment to Airport Use and Facilities
7 Lease Agreement between the City and County of Denver and Frontier Airlines, Inc.,
8 related to leased space at Denver International Airport.

9
10 **BE IT ENACTED BY THE COUNCIL OF THE CITY AND COUNTY OF DENVER:**

11 **Section 1.** The proposed Third Amendment to Airport Use and Facilities Lease Agreement
12 between the City and County of Denver and Frontier Airlines, Inc., in the words and figures contained
13 and set forth in that form of Third Amendment to Airport Use and Facilities Lease Agreement filed in
14 the office of the Clerk and Recorder, Ex-Officio Clerk of the City and County of Denver on the 28th day
15 of April, 2011, City Clerk's Filing No. 00-637-C is hereby approved.

16
17 COMMITTEE APPROVAL DATE: April 22, 2011

18 MAYOR-COUNCIL DATE: April 26, 2011

19 PASSED BY THE COUNCIL _____ 2011

20 _____ - PRESIDENT

21 APPROVED: _____ - MAYOR _____ 2011

22 ATTEST: _____ - CLERK AND RECORDER,
23 EX-OFFICIO CLERK OF THE
24 CITY AND COUNTY OF DENVER
25

26 NOTICE PUBLISHED IN THE DAILY JOURNAL _____ 2011 _____ 2011

27
28 PREPARED BY: Helen Eckardt Raabe, 

DATE: April 28, 2011

29 Pursuant to section 13-12, D.R.M.C., this proposed ordinance has been reviewed by the office of the
30 City Attorney. We find no irregularity as to form, and have no legal objection to the proposed
31 ordinance. The proposed ordinance is submitted to the City Council for approval pursuant to § 3.2.6
32 of the Charter.

33
34 David W. Broadwell, City Attorney

35 BY: _____, _____ City Attorney

36 DATE: April 28, 2011

**THIRD AMENDMENT TO
AIRPORT USE AND FACILITIES LEASE AGREEMENT**

This THIRD AMENDMENT TO AGREEMENT is made and entered into as of this day of _____, 2011, by and between the CITY AND COUNTY OF DENVER, a municipal corporation of the State of Colorado ("the City"), and FRONTIER AIRLINES, INC., a Colorado corporation ("Airline.") Party of the Second Part.

WITNESSETH

WHEREAS, the parties hereto entered into a certain Airport Use and Facilities Lease Agreement dated October 2, 2000, as amended by a First Amendment dated June 20, 2006, and a Second Amendment dated April 7, 2009 (the "Existing Agreement"), under which the City leased certain premises and facilities to the Airline for its use at Denver International Airport ("Airport"); and

WHEREAS, the parties hereto desire to amend the Existing Agreement as hereinafter provided;

NOW, THEREFORE, the Existing Agreement is modified as set forth herein.

1. Exhibit C-1, attached hereto, replaces Exhibit C of the Existing Agreement.
 - a. The additional Preferential Use of Gate A46, as shown in Exhibit C-1, is effective on April 1, 2010.
 - b. On October 1, 2010, Airline relinquished the Preferential Use of Gate A25 and assumed the Preferential Use of Gate A48.
2. Exhibit D-5, attached hereto, replaces Exhibits D, D-1, D-2, D-3 and D-4 of the Existing Agreement, effective on the dates specified in the attached Exhibit D-5.
3. Paragraph 6.01, "TERM OF AGREEMENT," of the Existing Agreement is deleted in its entirety and replaced with the following:

"The term of this Agreement shall commence on March 1, 2000 and shall terminate at Noon MST on December 31, 2011, unless this Agreement is earlier cancelled, terminated, or extended as hereinafter provided."
4. Except as otherwise modified or amended herein, all terms and conditions of the Existing Agreement shall remain in full force and effect as though set out in full herein.

00-457-C

5. This Third Amendment to Agreement is expressly subject to and shall not be or become effective or binding on the City until approved by the Denver City Council and fully executed by all signatories of the City.

[SIGNATURE PAGE FOLLOWS]

IN WITNESS WHEREOF, the parties hereto have caused this instrument to be executed as of the day and year first above written.


ATTEST:

CITY AND COUNTY OF DENVER

By _____
STEPHANIE Y. O'MALLEY, Clerk
and Recorder, Ex-Officio Clerk of
the City and County of Denver

By _____
Mayor

RECOMMENDED AND APPROVED:

By  _____
Manager of Aviation

APPROVED AS TO FORM:

DAVID R. FINE, Attorney for
the City and County of Denver

By _____
Assistant City Attorney


REGISTERED AND COUNTERSIGNED:

By _____
Manager of Finance
Contract Control No. AC 0Y009 (3)


By _____
Auditor

PARTY OF THE FIRST PART

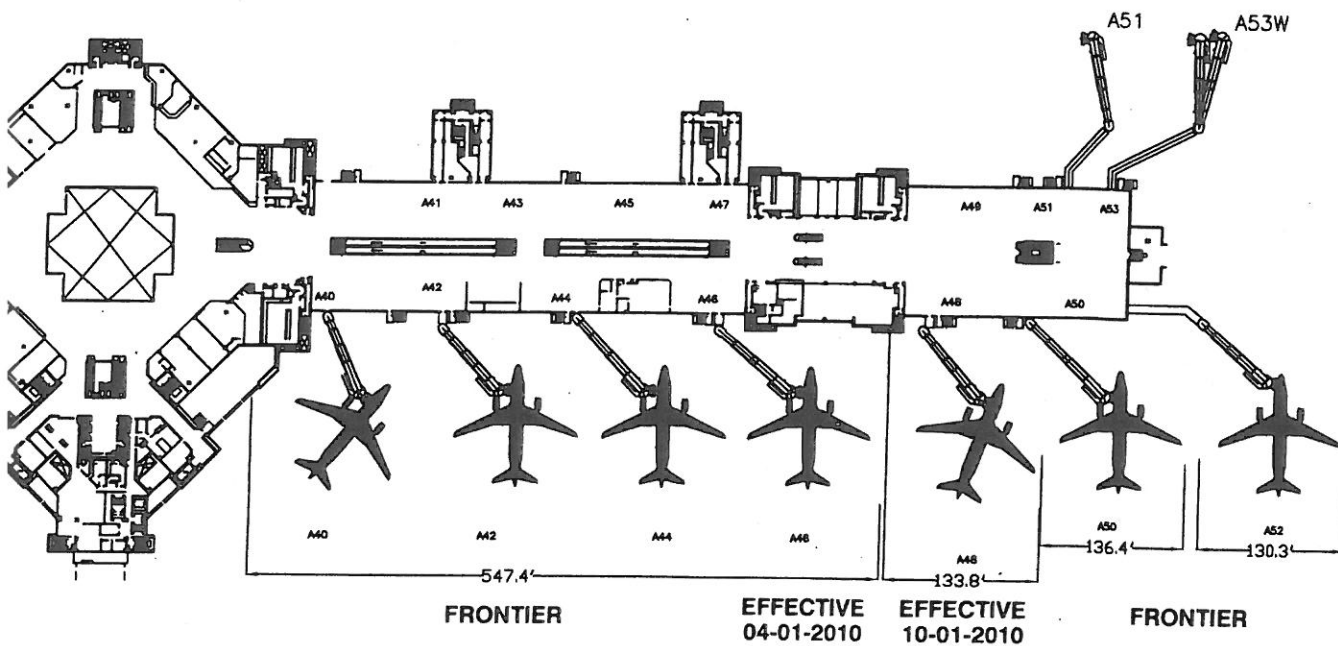
FRONTIER AIRLINES, INC.

By  _____
SCOTT DODGIN
Title V.P. ADMINISTRATION

ATTEST:

By  _____
JANET FUMARA
Title AIR CONTRACTS Admin

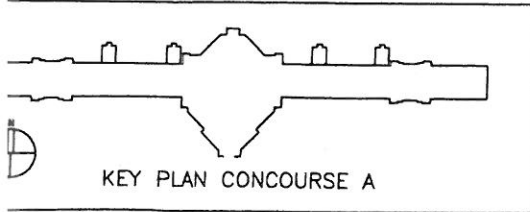
PARTY OF THE SECOND PART



Ronald Horn

 MANAGER OF DESIGN

is only the number of aircraft parking positions and approximate location.
 to address any construction details or airport layout issues.



REVISED

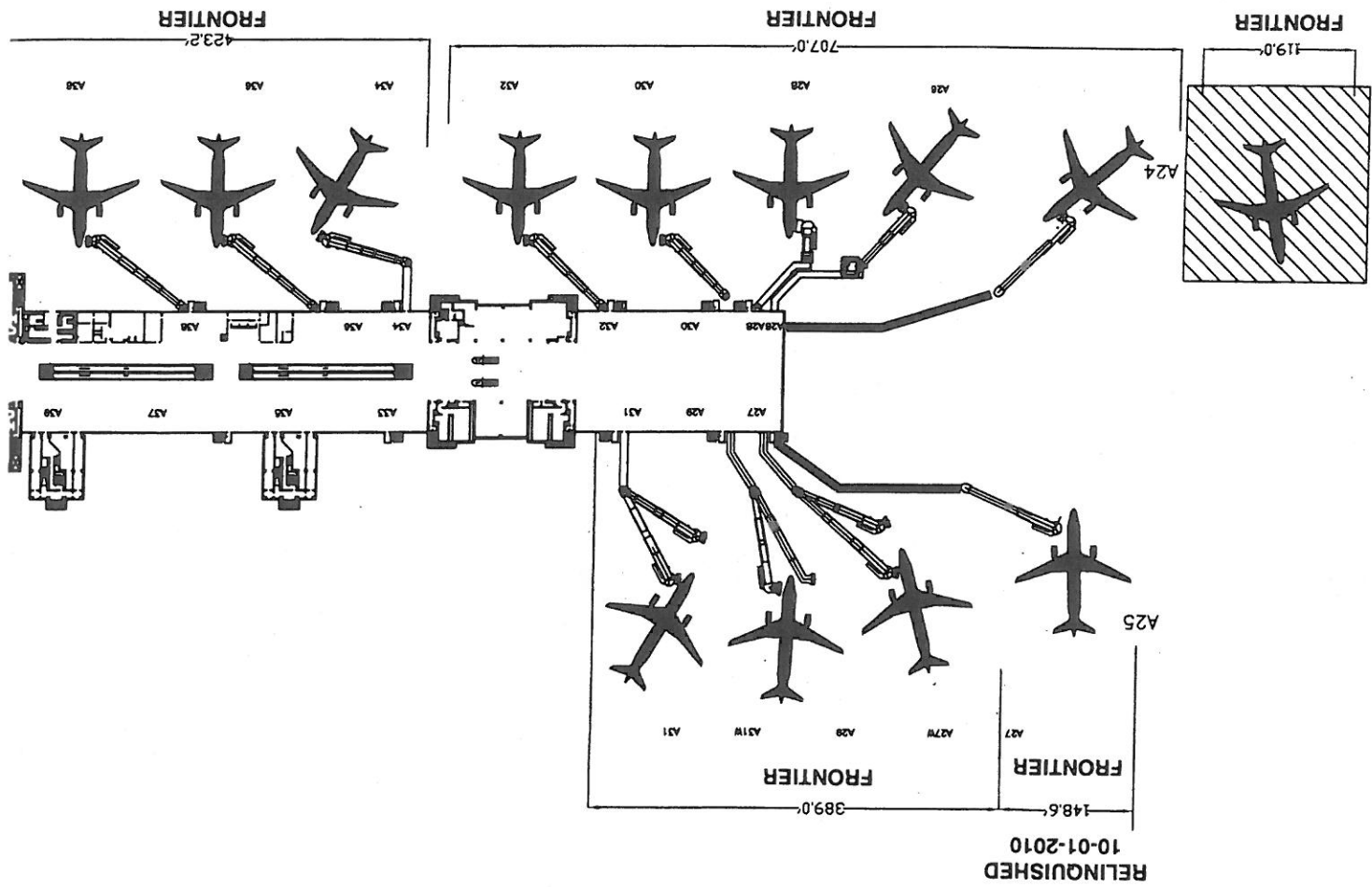
DENVER INTERNATIONAL AIRPORT	
EXHIBIT C-1 PARKING POSITIONS FRONTIER AIRLINES	
CC#: FAL	DATE: 11/09/10

NOT TO SCALE



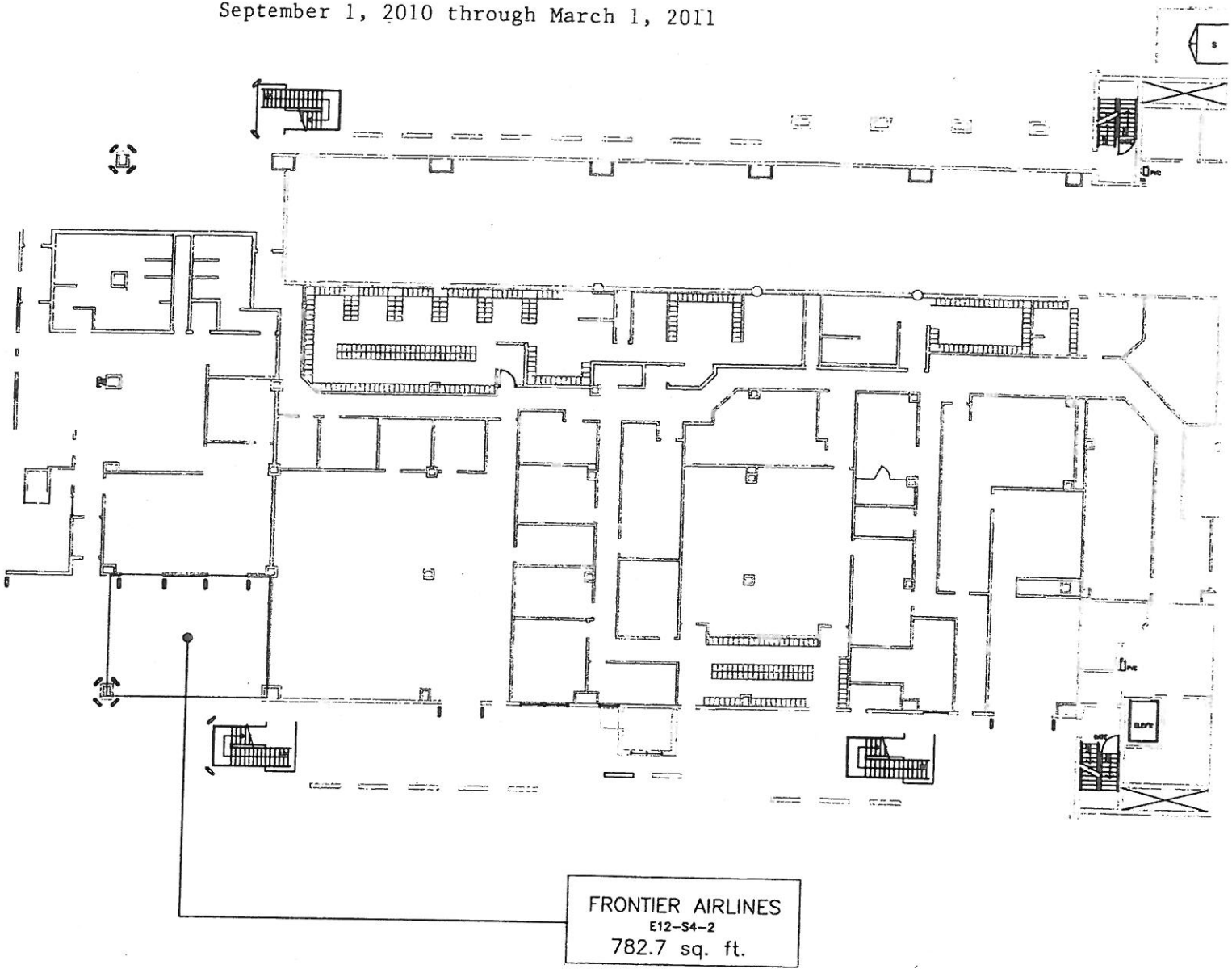
PREFERENTIAL AIRCRAFT PARKING POSITIONS

NOTE: This exhibit
It is not to

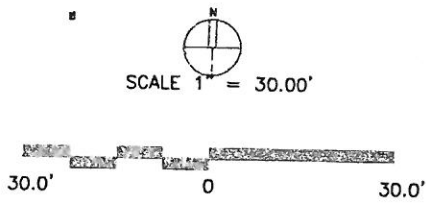


RELINQUISHED
10-01-2010

Effective
September 1, 2010 through March 1, 2011



- CONC. WALL (BY CITY)
- STUD/GYPSUM WALL (BY CITY)
- GLASS WALL (BY CITY)
- TENANT LEASE LINE
- COLUMNS
- NIC = Not Included (In Lease or Sq. Ft. Calc.)

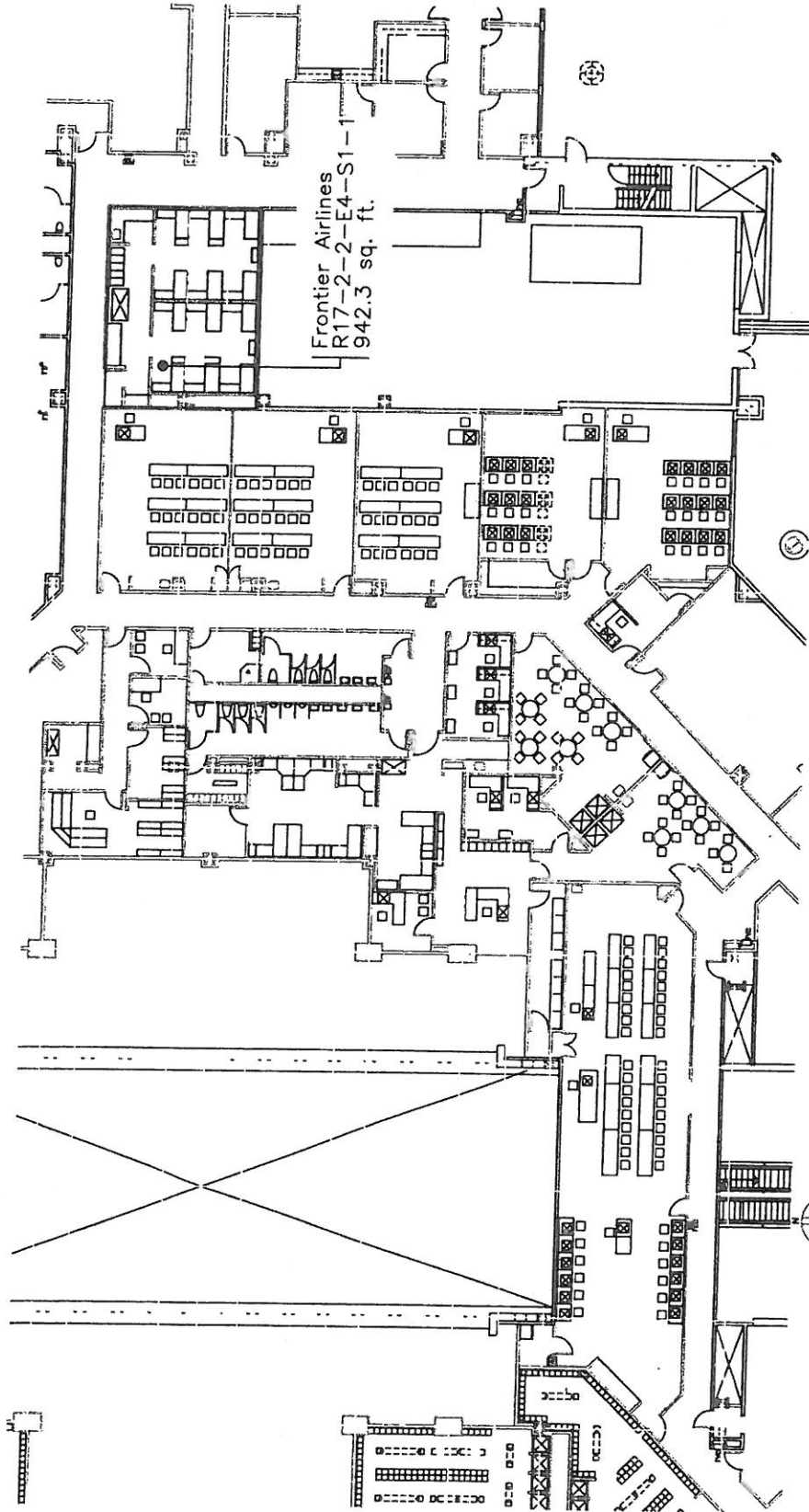


Ronald Horn
MANAGER OF DESIGN

NOTE: This exhibit depicts only square footage of leased area based upon planning data and is not intended to address construction details.

		REVISED	DENVER INTERNATIONAL AIRPORT	
			EXHIBIT D-3 Concourse A Apron Level FRONTIER AIRLINES	
		CC#: FAL	DATE: 1/30/07	

Effective May 4, 2007 through March 1, 2011



SCALE 1" = 30.00'

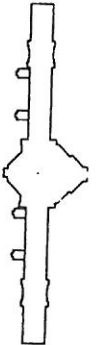


Frank K. ...
 MANAGER OF DESIGN

NOTE: This exhibit depicts only square footage of leased area based upon planning data and is not intended to address construction details.

- CONC. WALL (BY CITY)
- STUD./GLASS WALL (BY CITY)
- GLASS WALL (BY CITY)
- TEENANT LEASE LINE
- ☐ COLUMNS
- NIC = Not Included (By Lease or P.L. Code)

KEY PLAN CONCOURSE A

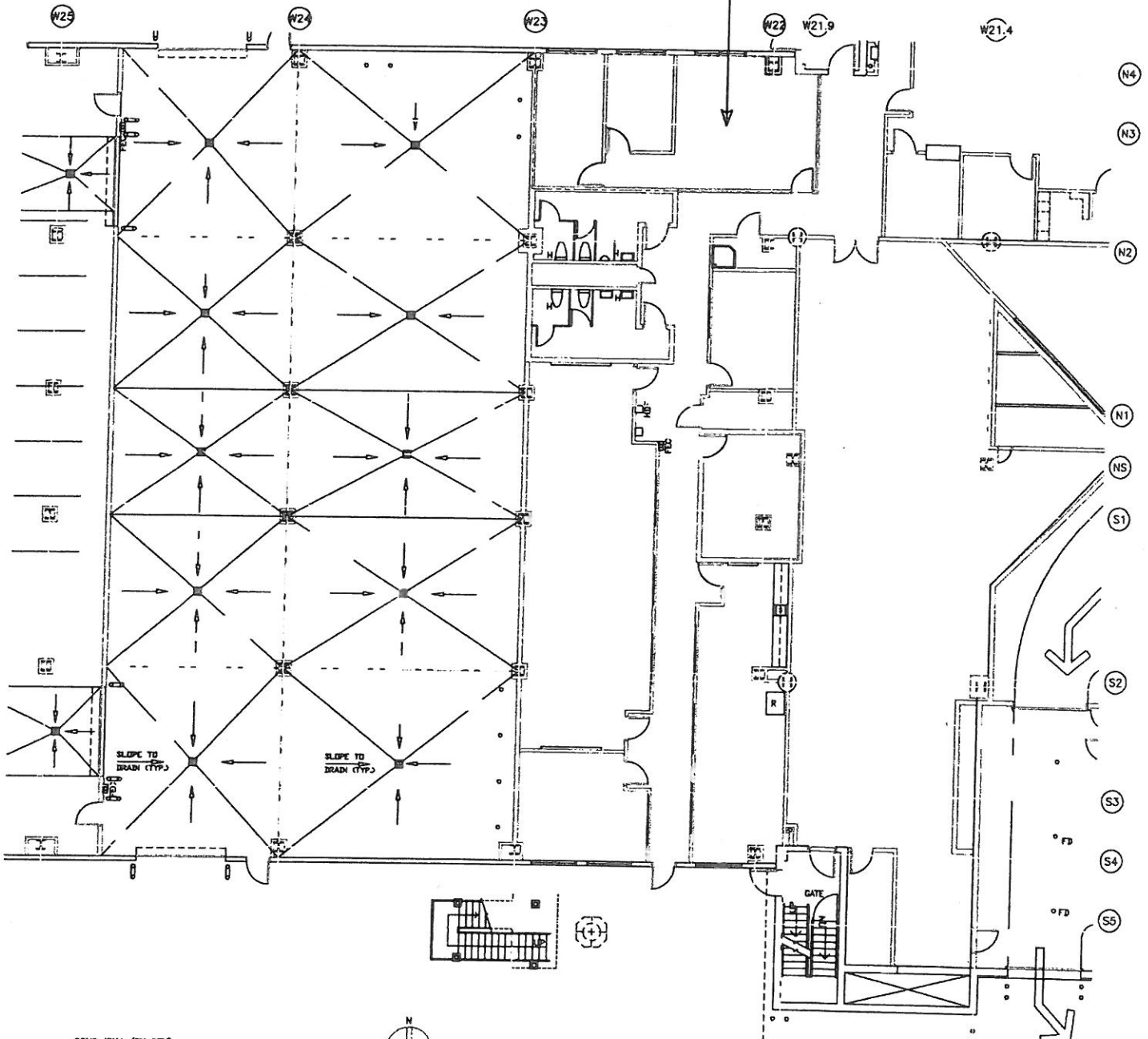


REVISED

DENVER INTERNATIONAL AIRPORT	CC#: fal	DATE: 2/27/07
EXHIBIT D-5		
Concourse A Apron Level		
Frontier Airlines		

Effective July 1, 2010
to End of Term

Exclusive Use
Frontier Airlines
R17-2-2-W23-N2-1
694.8 sq. ft.



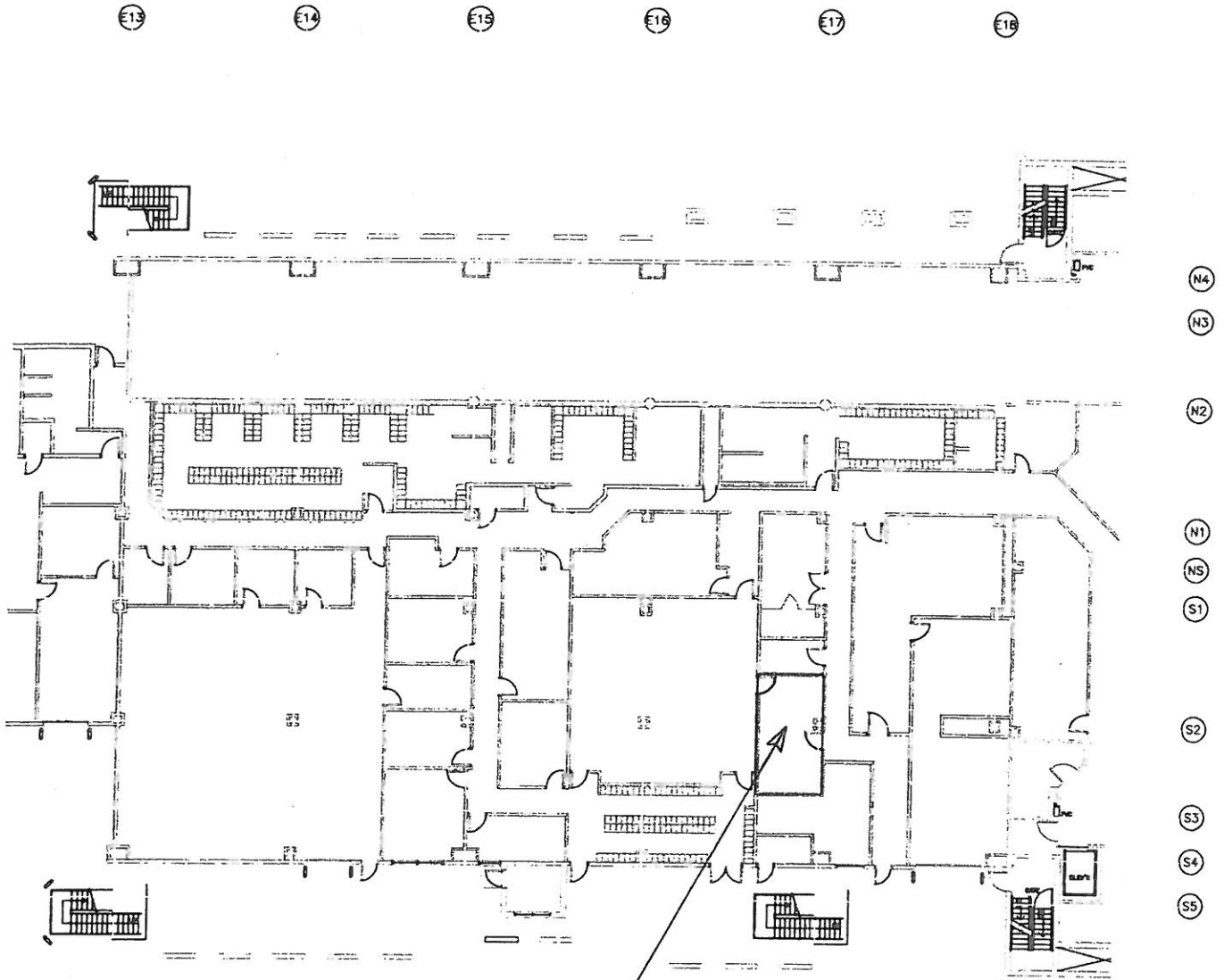
Ronald Horn
MANAGER OF DESIGN

NOTE: This exhibit depicts only square footage of leased area based upon planning data and is not intended to address construction details.

<p>KEY PLAN CONCOURSE A</p>		REVISED	DENVER INTERNATIONAL AIRPORT
			EXHIBIT D-5 Concourse A Apron Level Frontier Airlines
		CC#: fal	DATE: 4/27/10

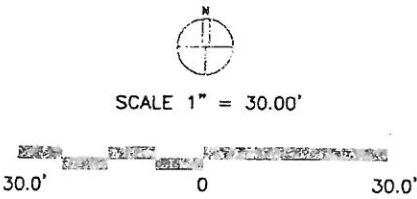
R17-2-2-15-7

Effective July 1, 2010 to End of Term



Frontier Airlines
R17-2-2-E15-S3-1
263.0 sq. ft.

CONC. WALL (BY CITY)
STUD/GYPSUM WALL (BY CITY)
GLASS WALL (BY CITY)
TENANT LEASE LINE
COLUMNS
NIC = Not Included
(In Lease or Sq. Ft. Calc.)



Ronald Horn
MANAGER OF DESIGN

NOTE: This exhibit depicts only square footage of leased area based upon planning data and is not intended to address construction details.

<p>KEY PLAN CONCOURSE A</p>		REVISED	DENVER INTERNATIONAL AIRPORT
			EXHIBIT D-5 Concourse A Apron Level FRONTIER AIRLINES
		CC#: fal	DATE: 4/27/10

Effective April 1, 2010 to End of Term

E13

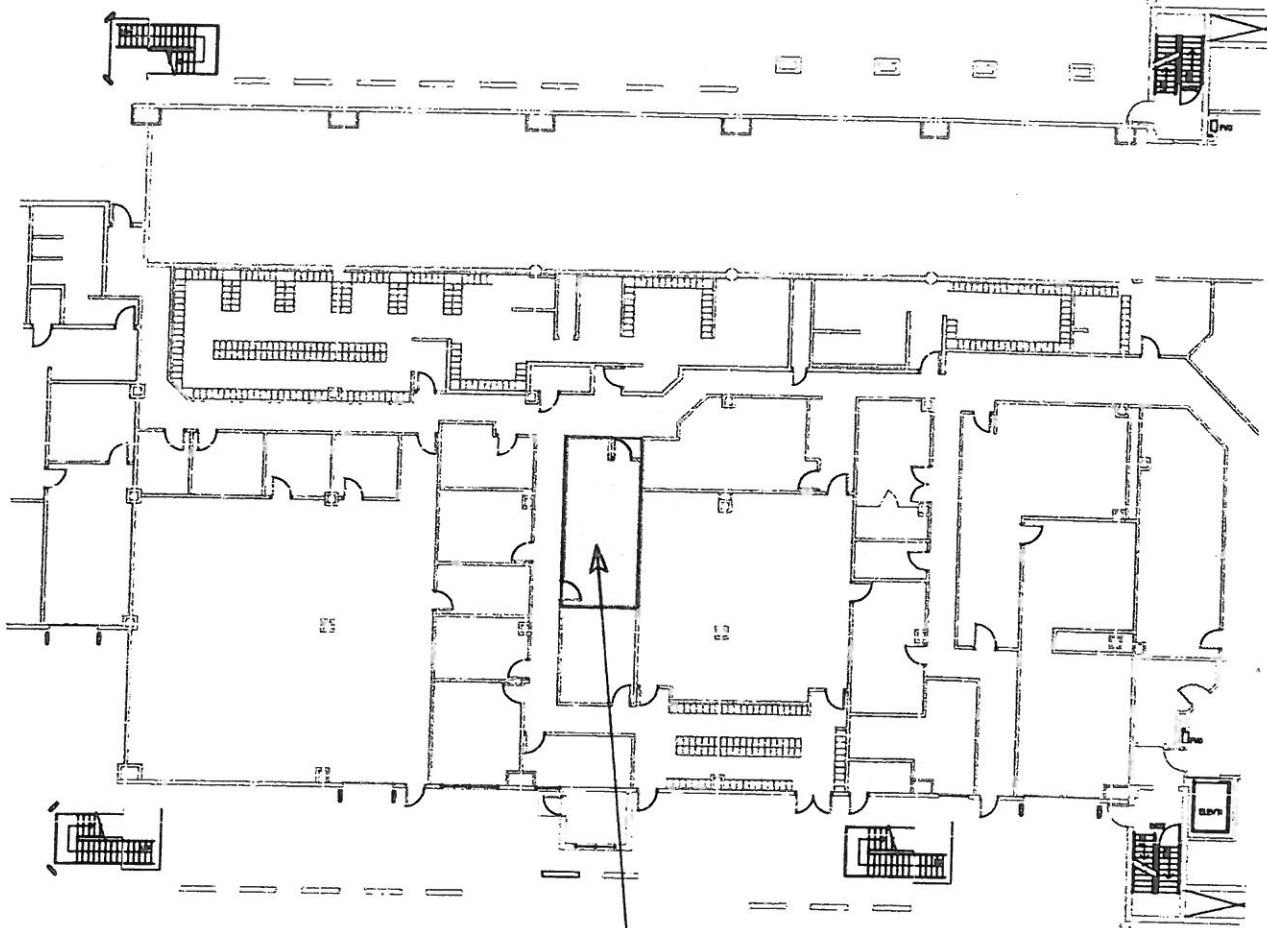
E14

E15

E16

E17

E18



N4

N3

N2

N1

NS

S1

S2

S3

S4

S5

Frontier Airlines
R17-2-2-E15-S2-1
349.5 sq. ft.

- CONC. WALL (BY CITY)
- STUD/GYPSUM WALL (BY CITY)
- GLASS WALL (BY CITY)
- TENANT LEASE LINE
- (H) COLUMNS
- NIC = Not Included
(In Lease or Sq. Ft. Calc.)



SCALE 1" = 30.00'



Ronald Horn

MANAGER OF DESIGN

NOTE: This exhibit depicts only square footage of leased area based upon planning data and is not intended to address construction details.

<p>KEY PLAN CONCOURSE A</p>		REVISED	DENVER INTERNATIONAL AIRPORT	
			EXHIBIT D-5 Concourse A Apron Level FRONTIER AIRLINES	
		CC#: fal	DATE: 3/16/10	

R17-2-2-15-151

Effective April 1 2010 to End of Term

E13

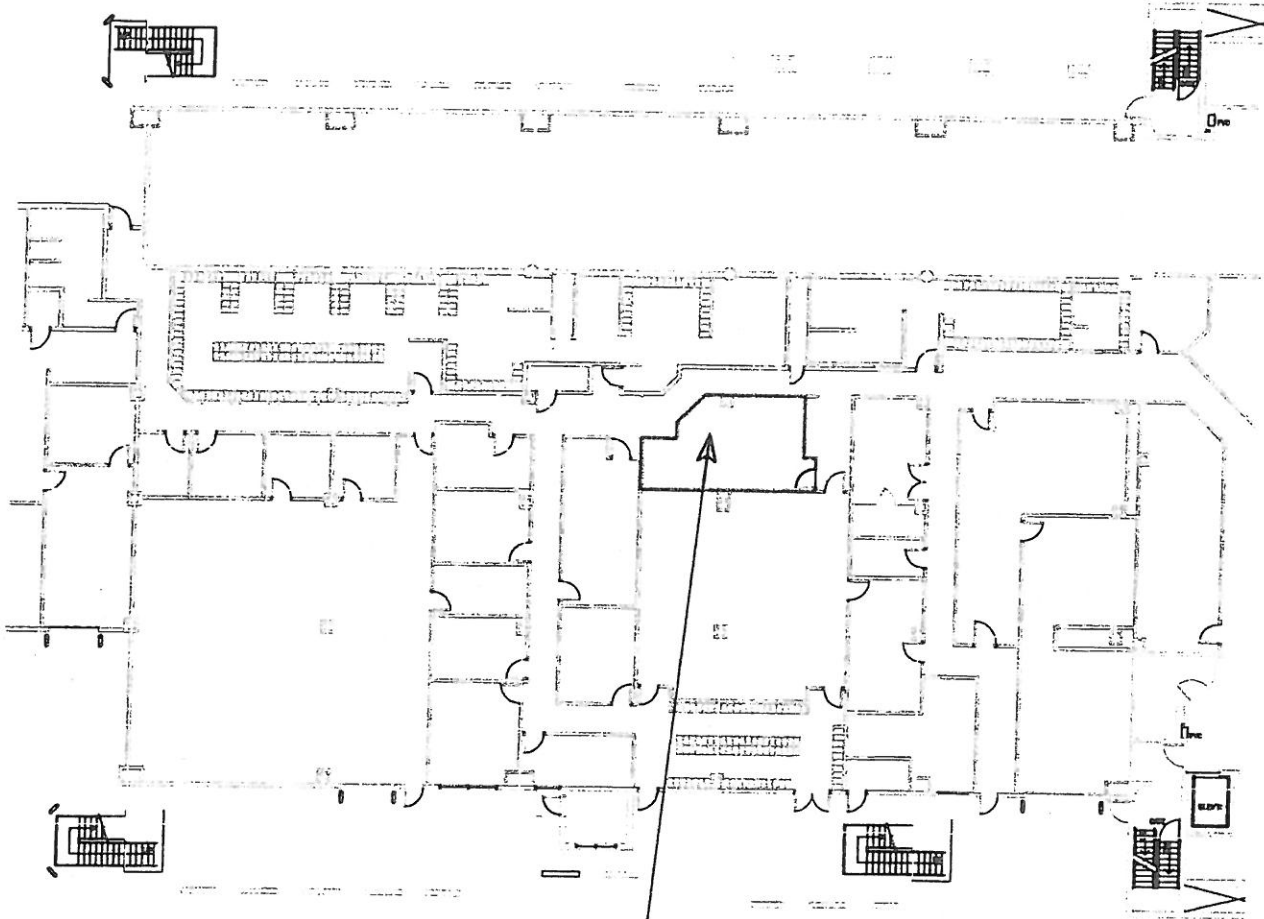
E14

E15

E16

E17

E18



N4

N3

N2

N1

NS

S1

S2

S3

S4

S5

Frontier Airlines
R17-2-2-E15-S1-1
368.3 sq. ft.

- CONC. WALL (BY CITY)
- STUD/GYPSUM WALL (BY CITY)
- GLASS WALL (BY CITY)
- TENANT LEASE LINE
- (H) COLUMNS
- NIC = Not Included
(In Lease or Sq. Ft. Calc.)



SCALE 1" = 30.00'

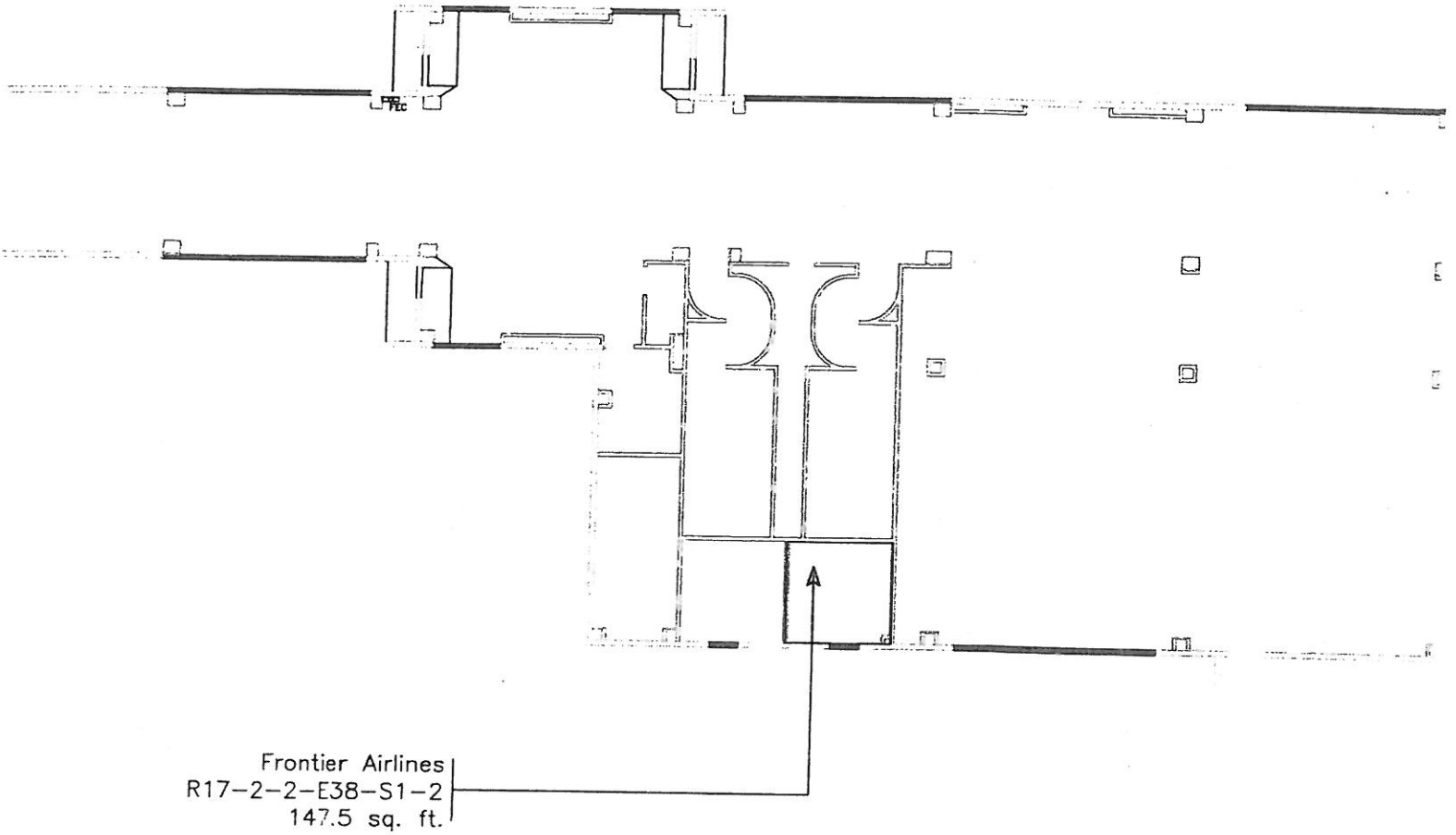


Ronald Horn
MANAGER OF DESIGN

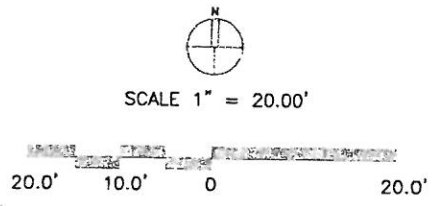
NOTE: This exhibit depicts only square footage of leased area based upon planning data and is not intended to address construction details.

 KEY PLAN CONCOURSE A		REVISED	DENVER INTERNATIONAL AIRPORT
			EXHIBIT D-5 Concourse A Apron Level FRONTIER AIRLINES
		CC#: fal	DATE: 3/23/10

Added to the lease on August 1, 2008



- CONC. WALL (BY CITY)
- STUD/GYPSUM WALL (BY CITY)
- GLASS WALL (BY CITY)
- TENANT LEASE LINE
- (H) COLUMNS
- NIC = Not Included
(In Lease or Sq. Ft. Calc.)



Ronald Horn

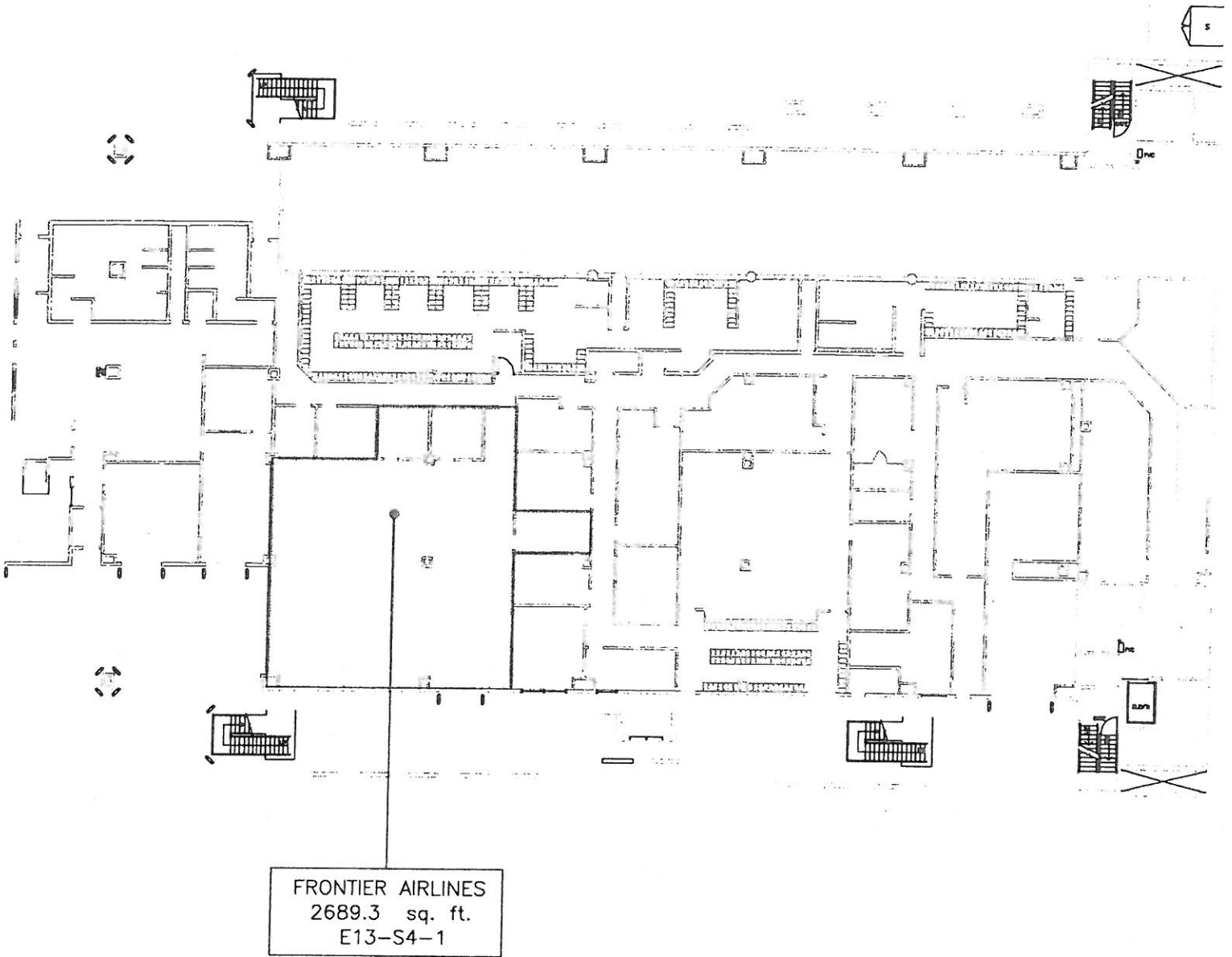
MANAGER OF DESIGN

NOTE: This exhibit depicts only square footage of leased area based upon planning data and is not intended to address construction details.

 KEY PLAN CONCOURSE A		REVISED	DENVER INTERNATIONAL AIRPORT	
		EXHIBIT D-5 Concourse A Apron Level Frontier Airlines		
		CC#: fal	DATE: 9/09/08	

R17-2-2-15-146

Added to the Lease on July 1, 2008



FRONTIER AIRLINES
2689.3 sq. ft.
E13-S4-1

- CONC. WALL (BY CITY)
- STUD/GYPSUM WALL (BY CITY)
- GLASS WALL (BY CITY)
- TENANT LEASE LINE
- ⊕ COLUMNS
- NIC = Not Included
(In Lease or Sq. Ft. Calc.)

SCALE 1" = 30.00'

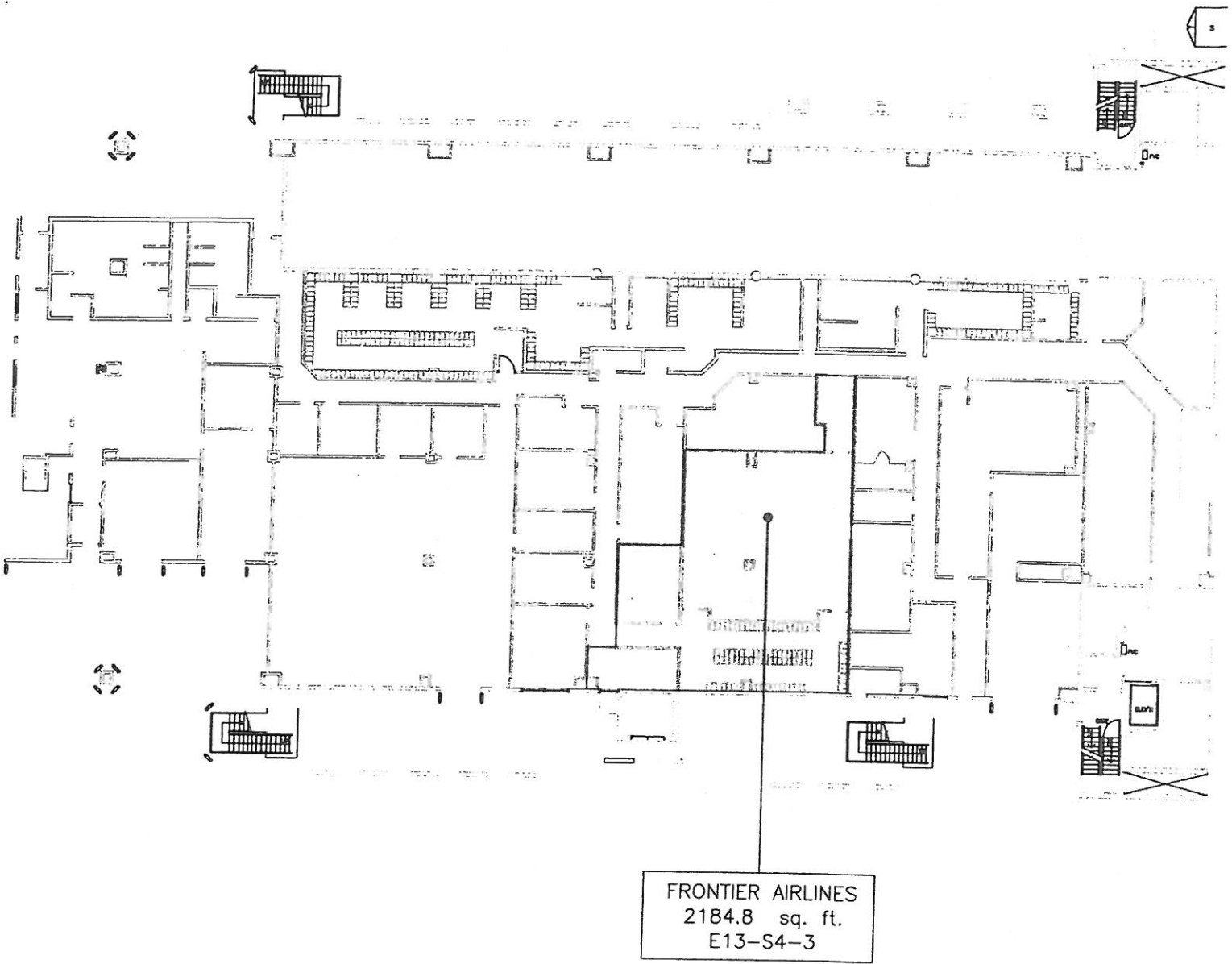


Ronald Horn
MANAGER OF DESIGN

NOTE: This exhibit depicts only square footage of leased area based upon planning data and is not intended to address construction details.

		REVISED	DENVER INTERNATIONAL AIRPORT	
			EXHIBIT D-5 Concourse A Apron Level FRONTIER AIRLINES	
			CC#: FAL	DATE: 6/27/08


Added to the Lease on July 1, 2008



FRONTIER AIRLINES
2184.8 sq. ft.
E13-S4-3

- CONC. WALL (BY CITY)
- STUD/GYPSUM WALL (BY CITY)
- GLASS WALL (BY CITY)
- TENANT LEASE LINE
- (H) COLUMNS
- NIC = Not Included
(In Lease or Sq. Ft. Calc.)

SCALE 1" = 30.00'



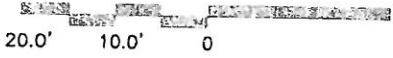
Ronald Horn

MANAGER OF DESIGN

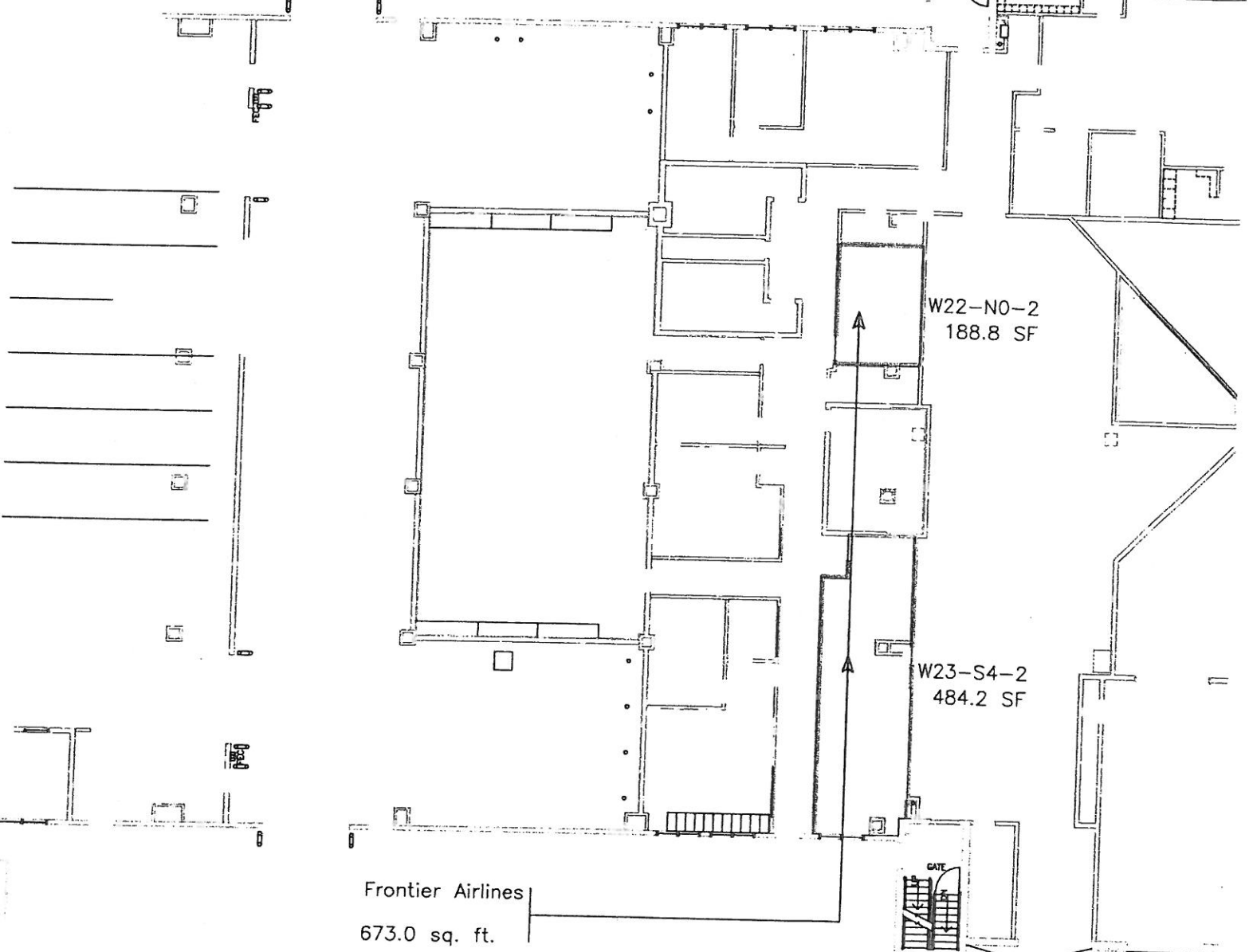
NOTE: This exhibit depicts only square footage of leased area based upon planning data and is not intended to address construction details.

		REVISED	DENVER INTERNATIONAL AIRPORT
			EXHIBIT D-5 Concourse A Apron Level FRONTIER AIRLINES
		CC#: FAL	DATE: 6/27/08

SCALE 1" = 20.00'



Added to the Lease on August 1, 2007



- CONC. WALL (BY CITY)
- STUD/GYPSUM WALL (BY CITY)
- GLASS WALL (BY CITY)
- TENANT LEASE LINE
- ⊕ ⊞ COLUMNS
- NIC = Not Included
(In Lease or Sq. Ft. Calc.)

Ronald Horn
MANAGER OF DESIGN

NOTE: This exhibit depicts only square footage of leased area based upon planning data and is not intended to address construction details.

		REVISED	DENVER INTERNATIONAL AIRPORT	
		8/29/07	EXHIBIT D -5	
		Concourse A Apron Level		
		Frontier Airlines		
		CC#: fal	DATE: 8/29/07	

Added to the Lease on August 1, 2007

Frontier Airlines
R17-2-2-W23-S2-1
559.1 sq. ft.

- CONC. WALL (BY CITY)
- STUD/GYPSUM WALL (BY CITY)
- GLASS WALL (BY CITY)
- TENANT LEASE LINE
- (H) COLUMNS
- NIC = Not Included
(In Lease or Sq. Ft. Calc.)

SCALE 1" = 20.00'

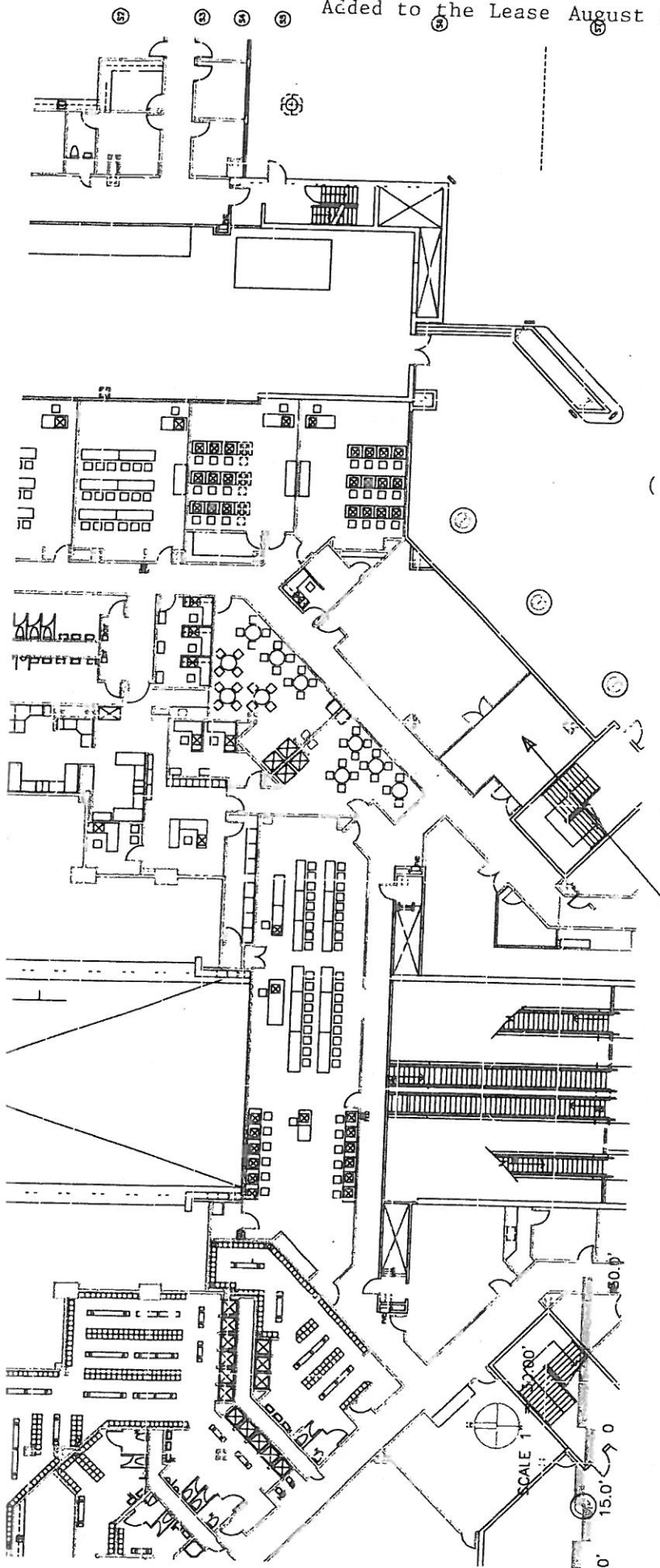


Ronald Horn
MANAGER OF DESIGN

NOTE: This exhibit depicts only square footage of leased area based upon planning data and is not intended to address construction details.

<p>KEY PLAN CONCOURSE A</p>		<p>REVISED 8/29/07</p>	<p>DENVER INTERNATIONAL AIRPORT</p> <p>EXHIBIT D-5 Concourse A Apron Level Frontier Airlines</p>
		CC#: fal	DATE: 8/29/07

Added to the Lease August 1, 2007



Frontier Airlines
R17-2-2-E2-S7-1
420.6 sq. ft.

Frank [Signature]

MANAGER OF DESIGN

NOTE: This exhibit depicts only square footage of leased area based upon planning data and is not intended to address construction details.

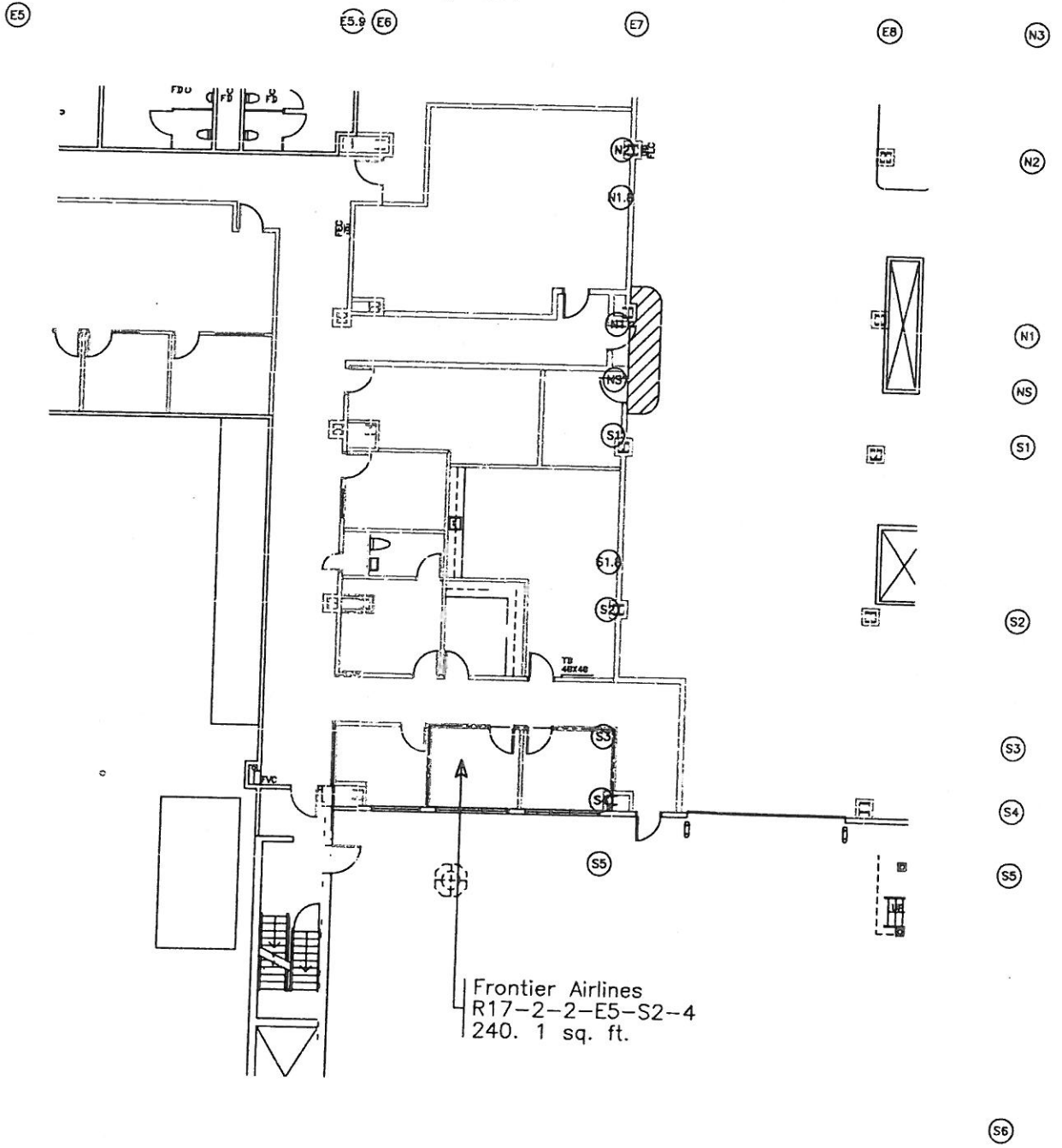
- CONC. WALL (BY CITY)
- STUD./OFFICEM WALL (BY CITY)
- GLASS WALL (BY CITY)
- TENANT LEASE LINE
- COLUMNS
- NIC = Not Included
(In Lease or Sp. Pl. Code.)

KEY PLAN CONCOURSE A



REVISOR	DENVER INTERNATIONAL AIRPORT
	EXHIBIT D-5
	FRONTIER AIRLINES
	CONCOURSE A - APRON LEVEL
CC#: fa1	DATE: 5/02/07

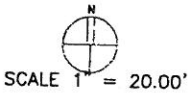
Added to the Lease October 1, 2006



Frontier Airlines
R17-2-2-E5-S2-4
240.1 sq. ft.

- CONC. WALL (BY CITY)
- STUD/CYPRESUM WALL (BY CITY)
- GLASS WALL (BY CITY)
- TENANT LEASE LINE

(H) (C) COLUMNS
NIC = Not Included
(in Lease or Sq. Ft. Calc.)



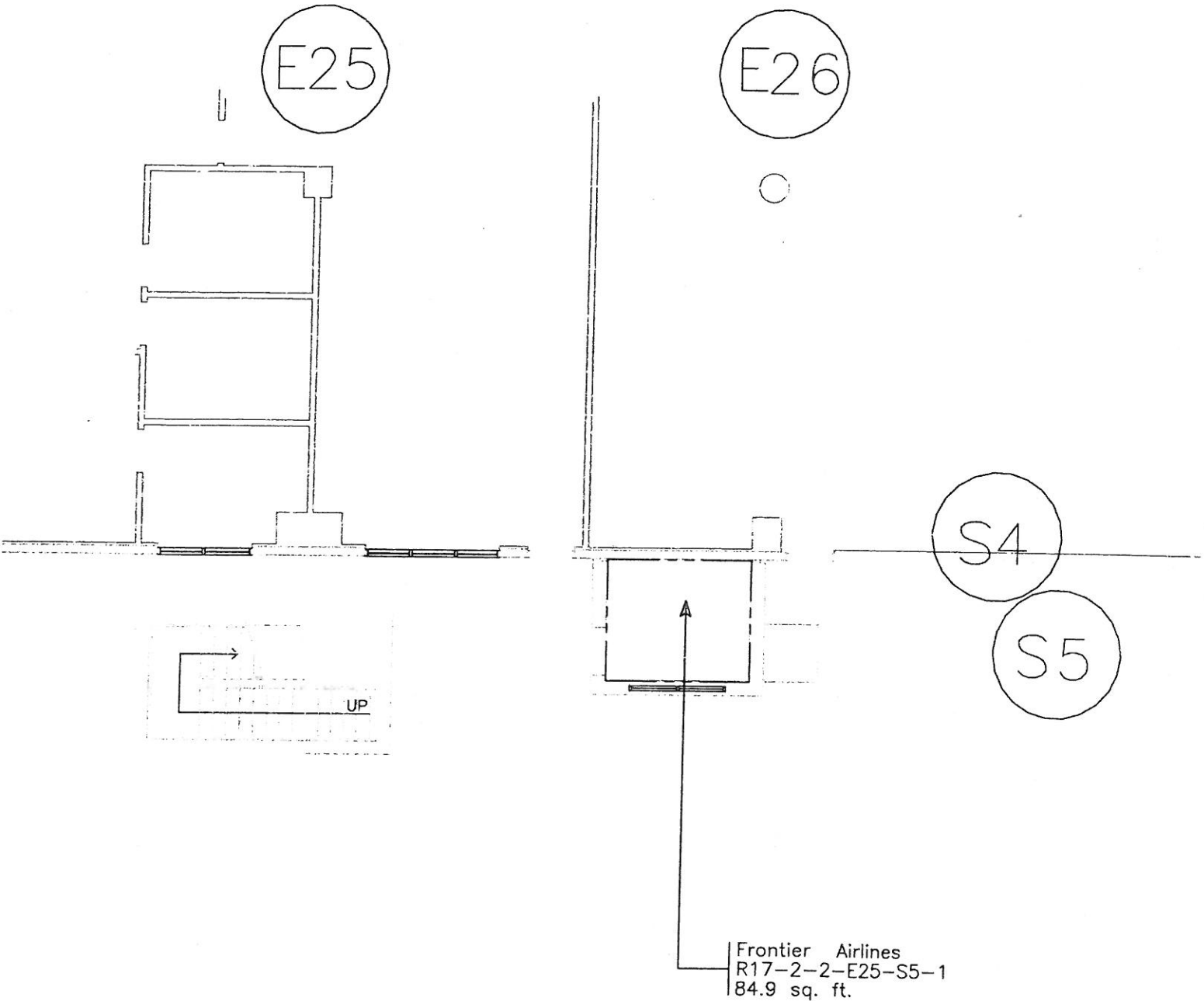
20.0' 10.0' 0 20.0'

Ronald Horn
MANAGER OF DESIGN


NOTE: This exhibit depicts only square footage of leased area based upon planning data and is not intended to address construction details.

		REVISED	DENVER INTERNATIONAL AIRPORT
			EXHIBIT D-5 Concourse A Apron Level Frontier Airlines
		CC#: fal	DATE: 10/04/06

Added to the lease July 1, 2006



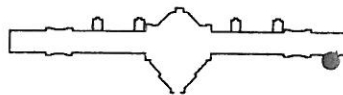

CONC. WALL (BY CITY)
 STUD/GYPSUM WALL (BY CITY)
 GLASS WALL (BY CITY)
 TENANT LEASE LINE
 (H) (C) COLUMNS
 NIC = Not Included
 (In Lease or Sq. Ft. Calc.)

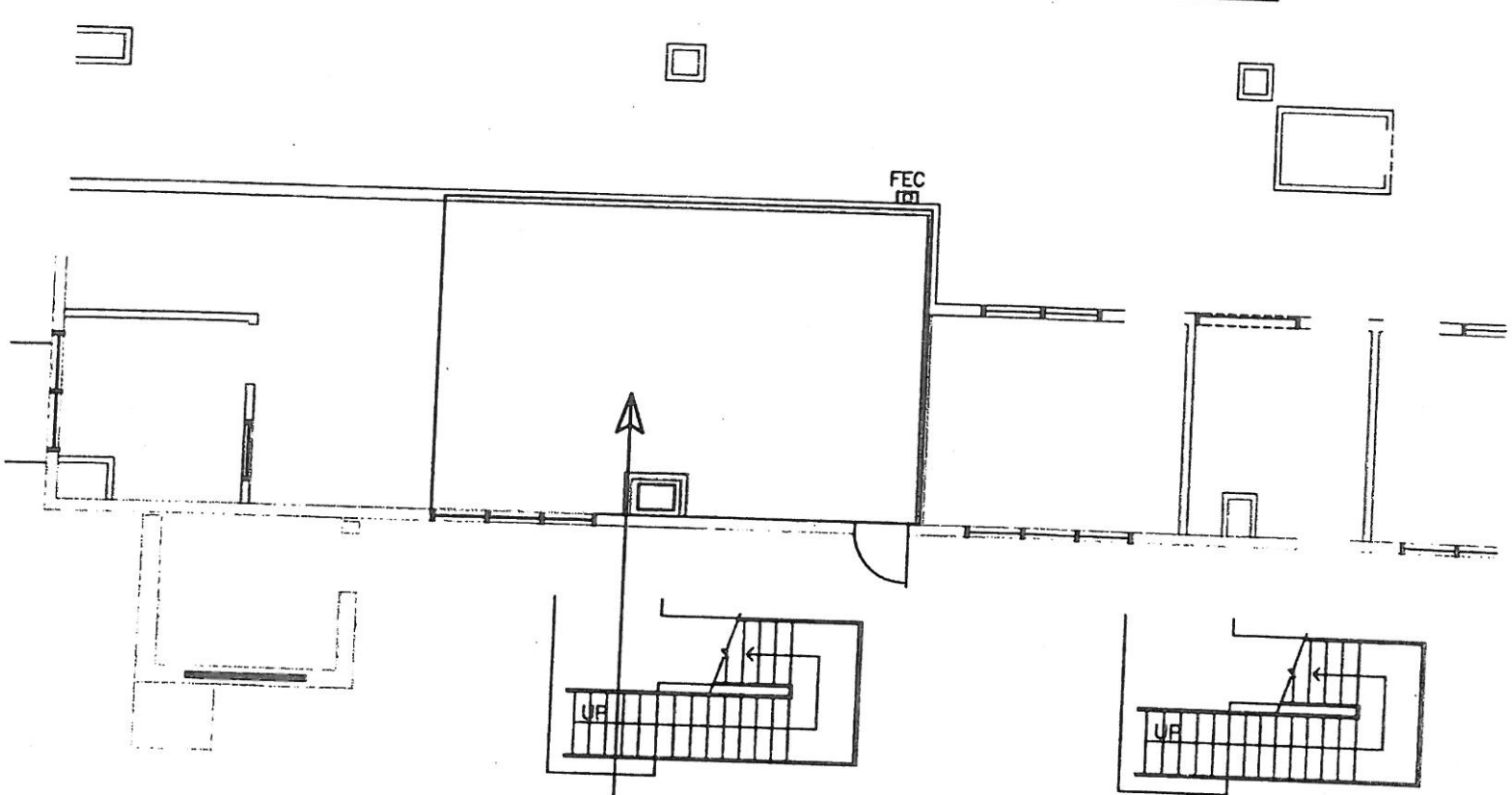

 SCALE 1" = 10.00'

Richard Form

MANAGER OF DESIGN

OTE: This exhibit depicts only square footage of leased area based upon planning data and is not intended to address construction details.

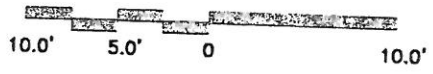
 KEY PLAN CONCOURSE A R17-2-2-15-86		REVISED	DENVER INTERNATIONAL AIRPORT
			EXHIBIT D-5 Concourse A Apron Level Frontier Airlines
		CC#: fai	DATE: 6/28/06



Frontier Airlines
 R17-2-2-W26-S5-3
 482.3 sq. ft.

CONC. WALL (BY CITY)
 STUB/OUTRIG WALL (BY CITY)
 GLASS WALL (BY CITY)
 TERNIT LEASE LINE
 COLLASID
 NIC = Not Included
 (In Lease or Sq. Ft. Calc.)

SCALE 1" = 10.00'



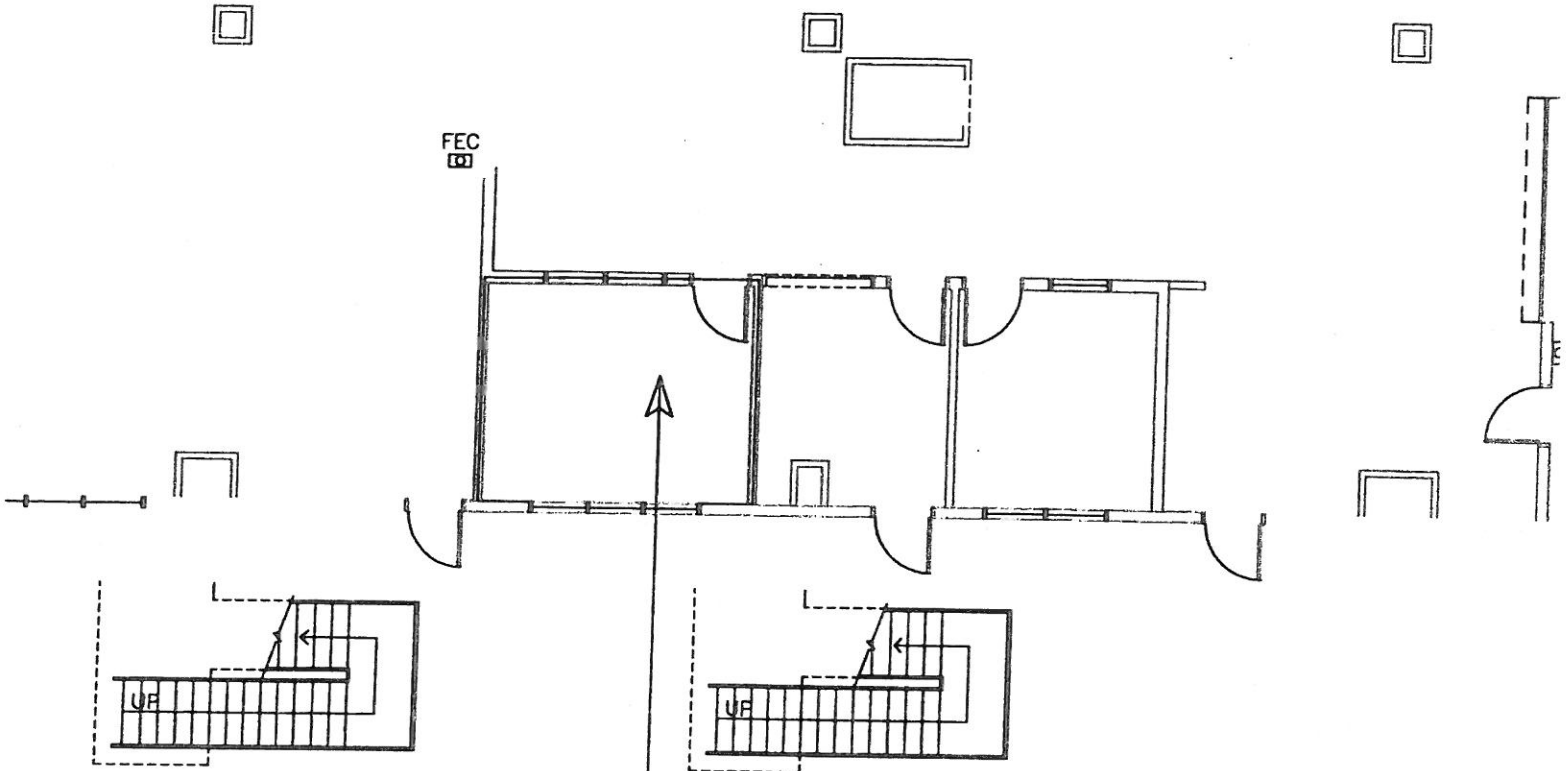
Ronald Horn

MANAGER OF DESIGN
 intended to address construction details.

NOTE: This exhibit depicts only square footage of leased area based upon planning data and is not

		REVISED	DENVER INTERNATIONAL AIRPORT
		EXHIBIT D-5 Concourse A Apron Level Frontier Airlines	
		CC#: fal	DATE: 8/25/05

ADDED TO THE LEASE ON DECEMBER 1, 2004



Frontier Airlines
 R17-2-2-W26-S5-2
 181.5 sq. ft.

CONC. WALL (BY CITY)
 STUD/GYPSUM WALL (BY CITY)
 GLASS WALL (BY CITY)
 TENANT LEASE LINE
 COLLARIS
 NIC = Not Included
 (in Lease or Sq. Ft. Data.)

SCALE 1" = 10.00'

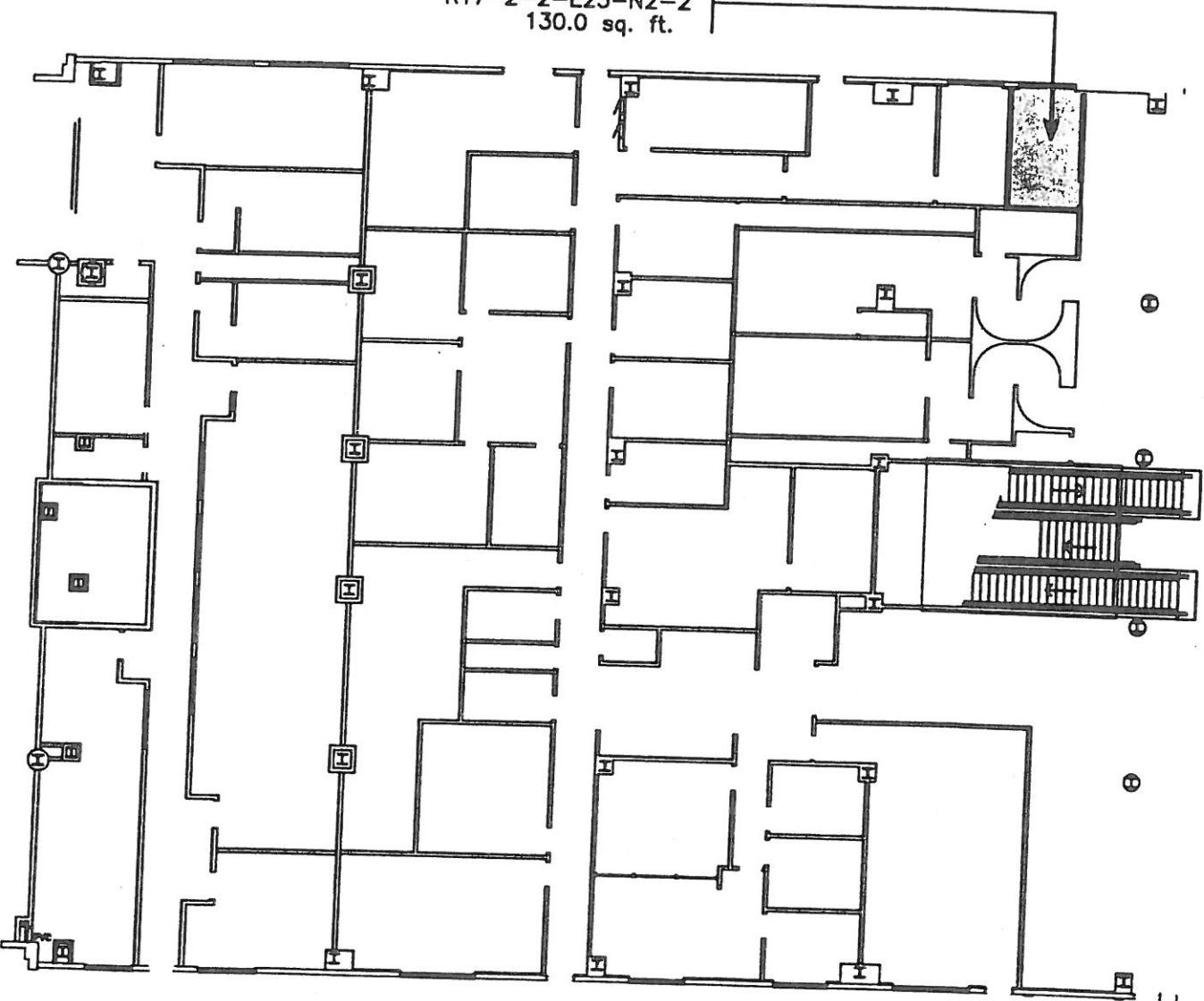


Ronald Horn
 MANAGER OF DESIGN

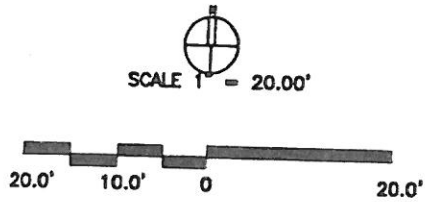
NOTE: This exhibit depicts only square footage of leased area based upon planning data and is not intended to address construction details.

		REVISED	DENVER INTERNATIONAL AIRPORT	
			EXHIBIT D-5 Concourse A Apron Level Frontier Airlines	
		CC#: fal	DATE: 8/25/05	

Frontier Airlines, Inc.
 R17-2-2-E23-N2-2
 130.0 sq. ft.



COND. WALL (BY CITY)
 REMOVED WALL (BY CITY)
 GLASS WALL (BY CITY)
 TURNOFF LEASE LINE
 (C) (S) COLLUMS
 NIC = Not Included
 (In Lease or On Pl. Code)



Ronald Horn
 MANAGER OF DESIGN

E: This exhibit depicts only square footage of leased area based upon planning data and is not intended to address construction details.

		REVISED	DENVER INTERNATIONAL AIRPORT	
			EXHIBIT D-5 Concourse A Apron Level Frontier Airlines, Inc.	
		CC#: fal	DATE: 8/25/05	

ADDED TO THE LEASE DECEMBER 1, 2003

W16

W15

W14

W13

N6.8

W12

N8

W14

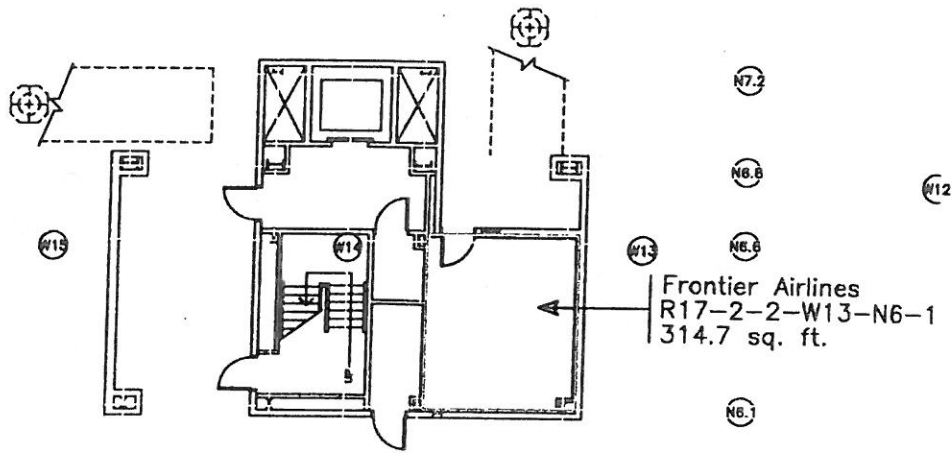
N1

N2

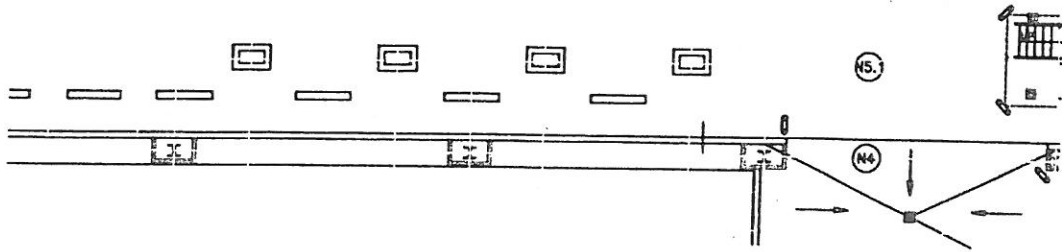
N3

N4

N8



Frontier Airlines
R17-2-2-W13-N6-1
314.7 sq. ft.



- CONC. WALL (BY CITY)
- STUD/SUPPORT WALL (BY CITY)
- GLASS WALL (BY CITY)
- TENANT LEASE LINE
- (H) (I) COLLISIONS
- NIC = Not Included
(In Lease or Sq. Ft. Costs.)

SCALE 1" = 20.00'

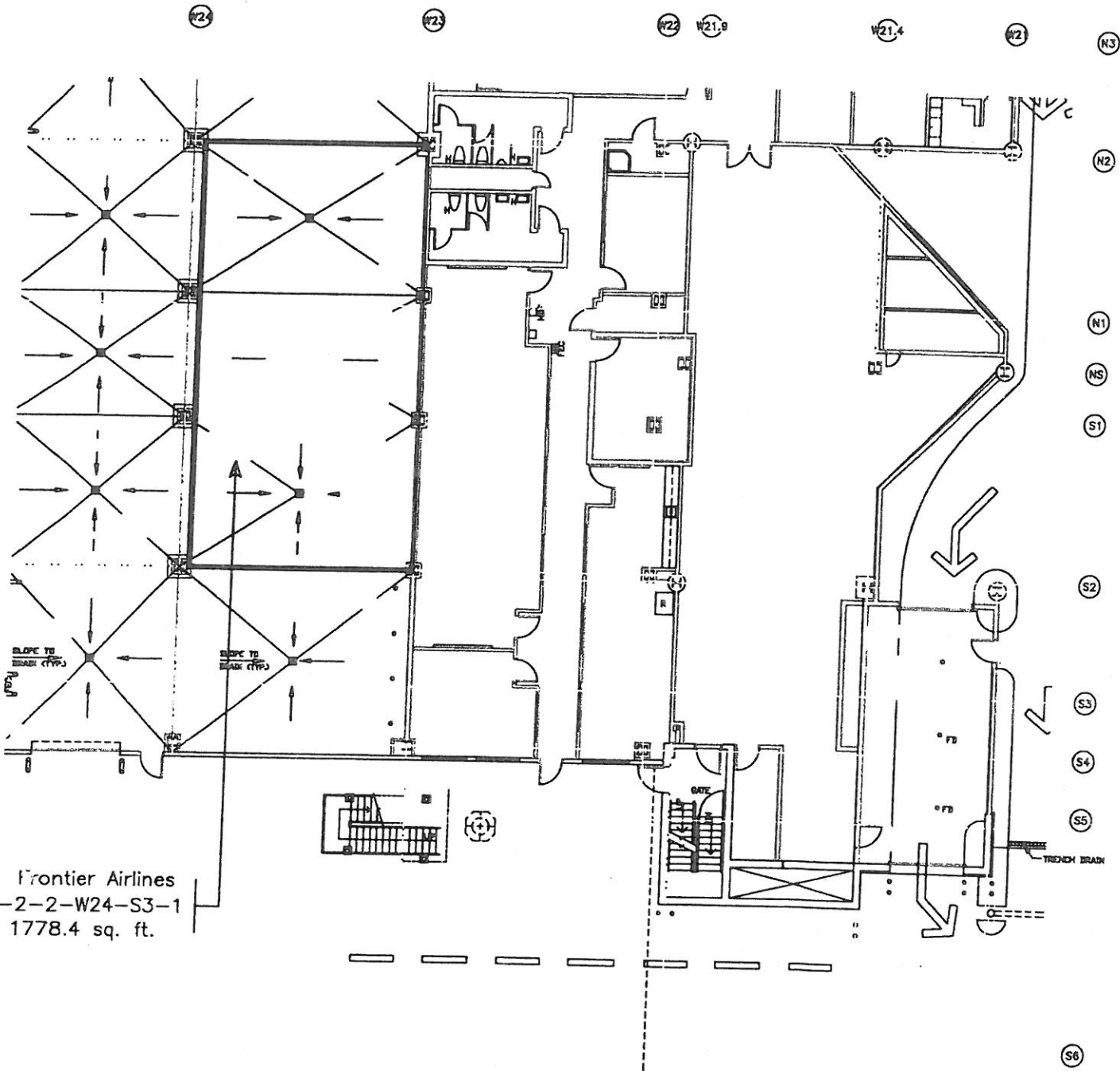


Ronald Horn
MANAGER OF DESIGN

NOTE: This exhibit depicts only square footage of leased area based upon planning data and is not intended to address construction details.

<p>KEY PLAN CONCOURSE A</p>		REVISED	DENVER INTERNATIONAL AIRPORT	
			EXHIBIT D-5 Concourse A Apron Level Frontier Airlines	
		CC#: fai	DATE: 8/25/05	

ADDED TO THE LEASE ON JULY 1, 2002



Frontier Airlines
R17-2-2-W24-S3-1
1778.4 sq. ft.

- CONC. WALL (BY CITY)
- STUD/DOORWAY WALL (BY CITY)
- GLASS WALL (BY CITY)
- TENANT LEASE LINE
- (M) COLLARS
- NIC = Not Included
(In Lease or Sq. Ft. Calc.)

SCALE 1" = 20.00'



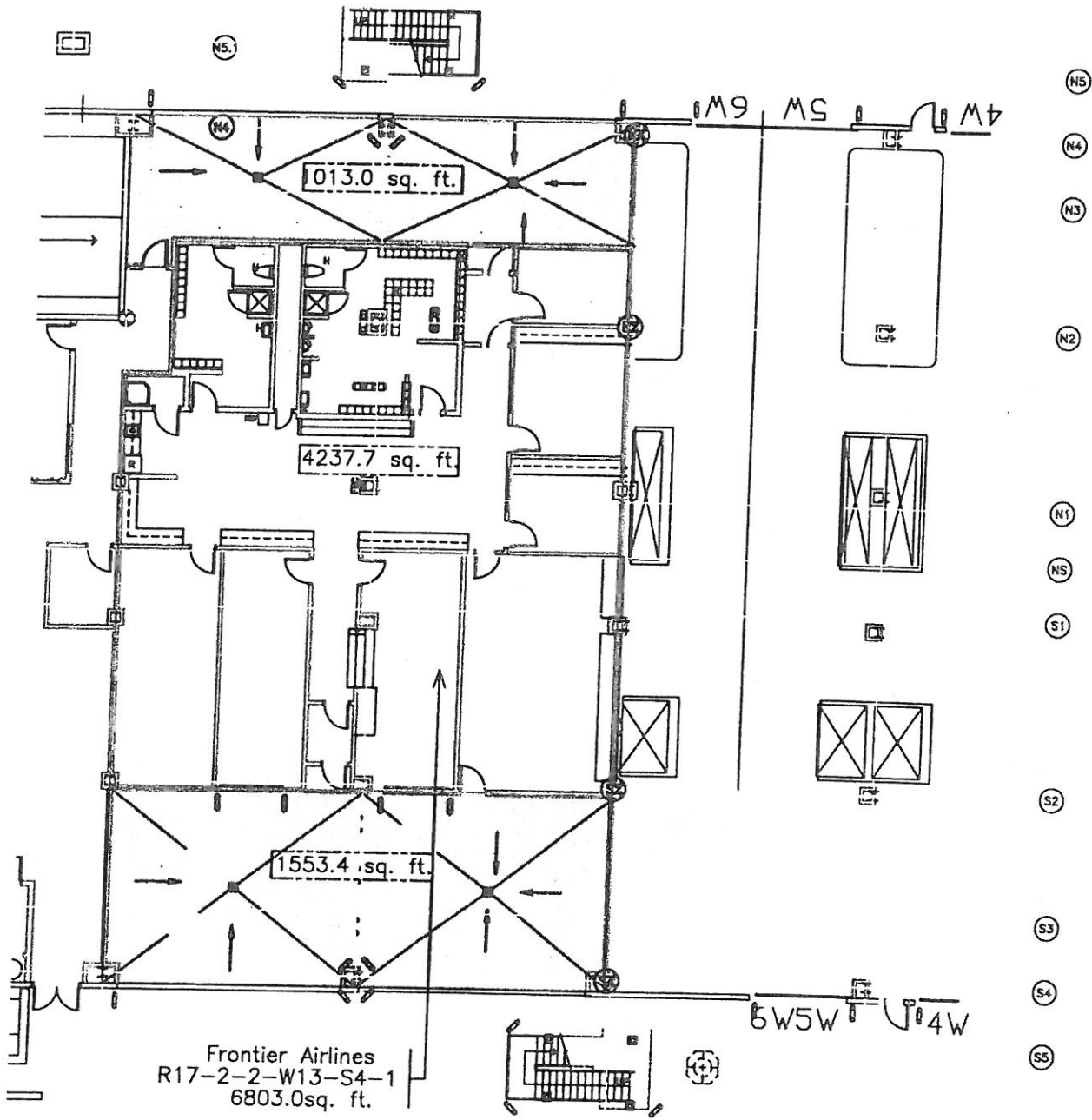
Ronald Horn
MANAGER OF DESIGN

NOTE: This exhibit depicts only square footage of leased area based upon planning data and is not intended to address construction details.

		REVISED	DENVER INTERNATIONAL AIRPORT
			EXHIBIT D-5 Concourse A Apron Level Frontier Airlines
		CC#: fal	DATE: 8/25/05

ADDED TO THE LEASE ON NOVEMBER 1, 2000

W14 W13 N6.5 W12 W11 W10



Frontier Airlines
R17-2-2-W13-S4-1
6803.0sq. ft.

CONC. WALL (BY CITY)
STUB/ADVISORY WALL (BY CITY)
GLASS WALL (BY CITY)
TENANT LEASE LINE
COLLUMBS
NIC = Not Included
(In Lease or Sq. Ft. Calc.)

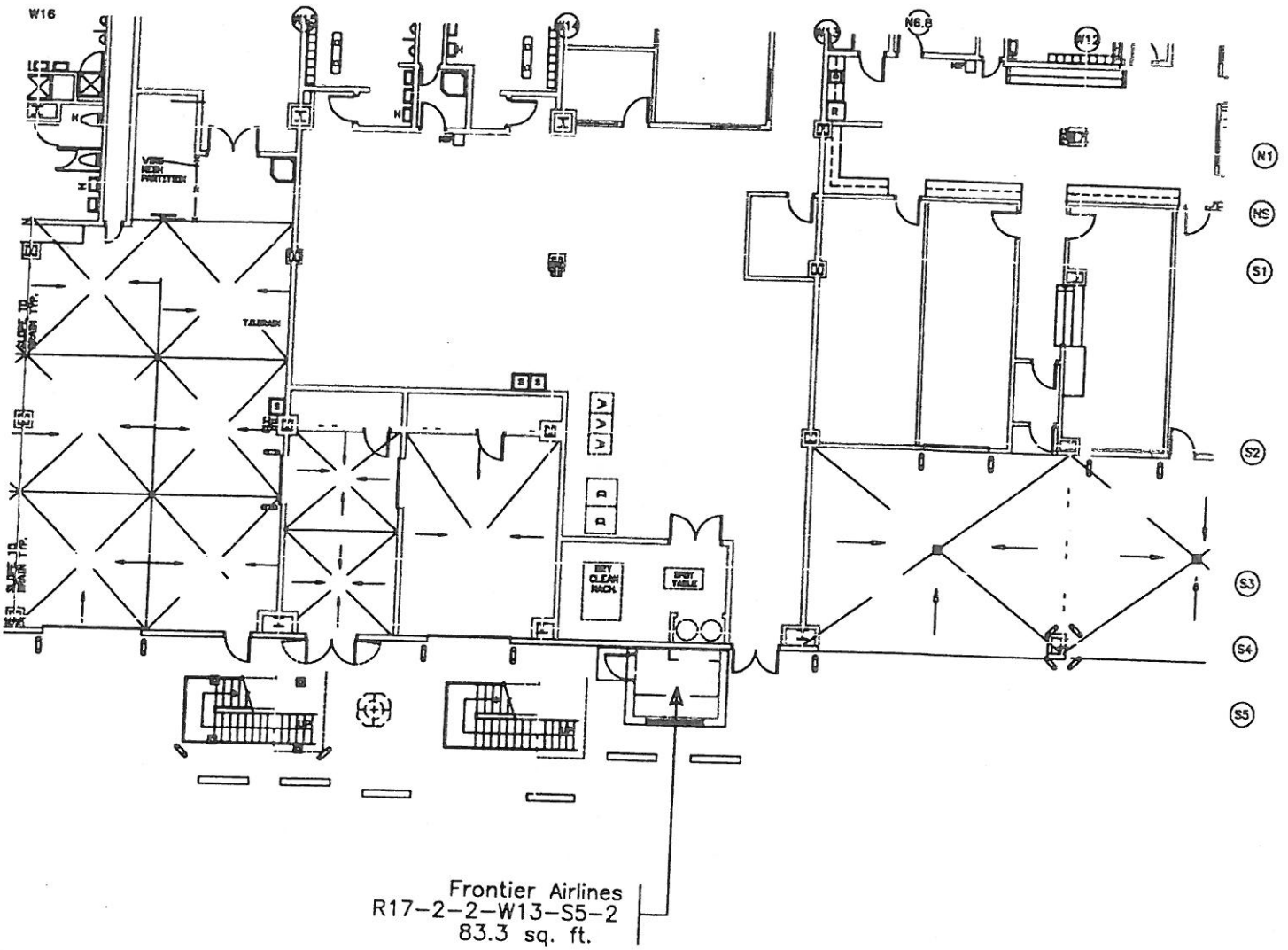
SCALE 1" = 20.00'
20.0' 10.0' 0 20.0'

Ronald Horn
MANAGER OF DESIGN

NOTE: This exhibit depicts only square footage of leased area based upon planning data and is not intended to address construction details.

<p>KEY PLAN CONCOURSE A</p> <p>R17-2-2-15-13</p>		REVISED	DENVER INTERNATIONAL AIRPORT
			EXHIBIT D-5 Concourse A Apron Level Frontier Airlines
		CC#: fal	DATE: 8/25/05

ADDED TO THE LEASE ON NOVEMBER 1, 2000



Frontier Airlines
R17-2-2-W13-S5-2
83.3 sq. ft.

CONC. WALL (BY CITY)
STUD/STAINLESS WALL (BY CITY)
GLASS WALL (BY CITY)
TENANT LEASE LINE
COLLARS
NIC = Not Included
(In Lease or Sq. Ft. Calc.)

SCALE 1" = 20.00'



Ronald Horn
MANAGER OF DESIGN

NOTE: This exhibit depicts only square footage of leased area based upon planning data and is not intended to address construction details.


		REVISED	DENVER INTERNATIONAL AIRPORT
			EXHIBIT D-5 Concourse A Apron Level Frontier Airlines
		CC#: fal	DATE: 8/25/05

R17-2-2-15-52

W28

W27

Effective March 1, 2000 to End of Term



Frontier Airlines
R17-2-2-W27-N5-2
85.0 sq. ft.
2/22/00

EXCLUSIVE USE PREMISES

- CONC. WALL (BY CITY)
- STUD/CYPSUM WALL (BY CITY)
- GLASS WALL (BY CITY)
- TENANT LEASE LINE
- (H) (S) COLLAPSE
- NIC = Not Included
(On Lease or Sq. Ft. Calc.)

SCALE 1" = 10.00'



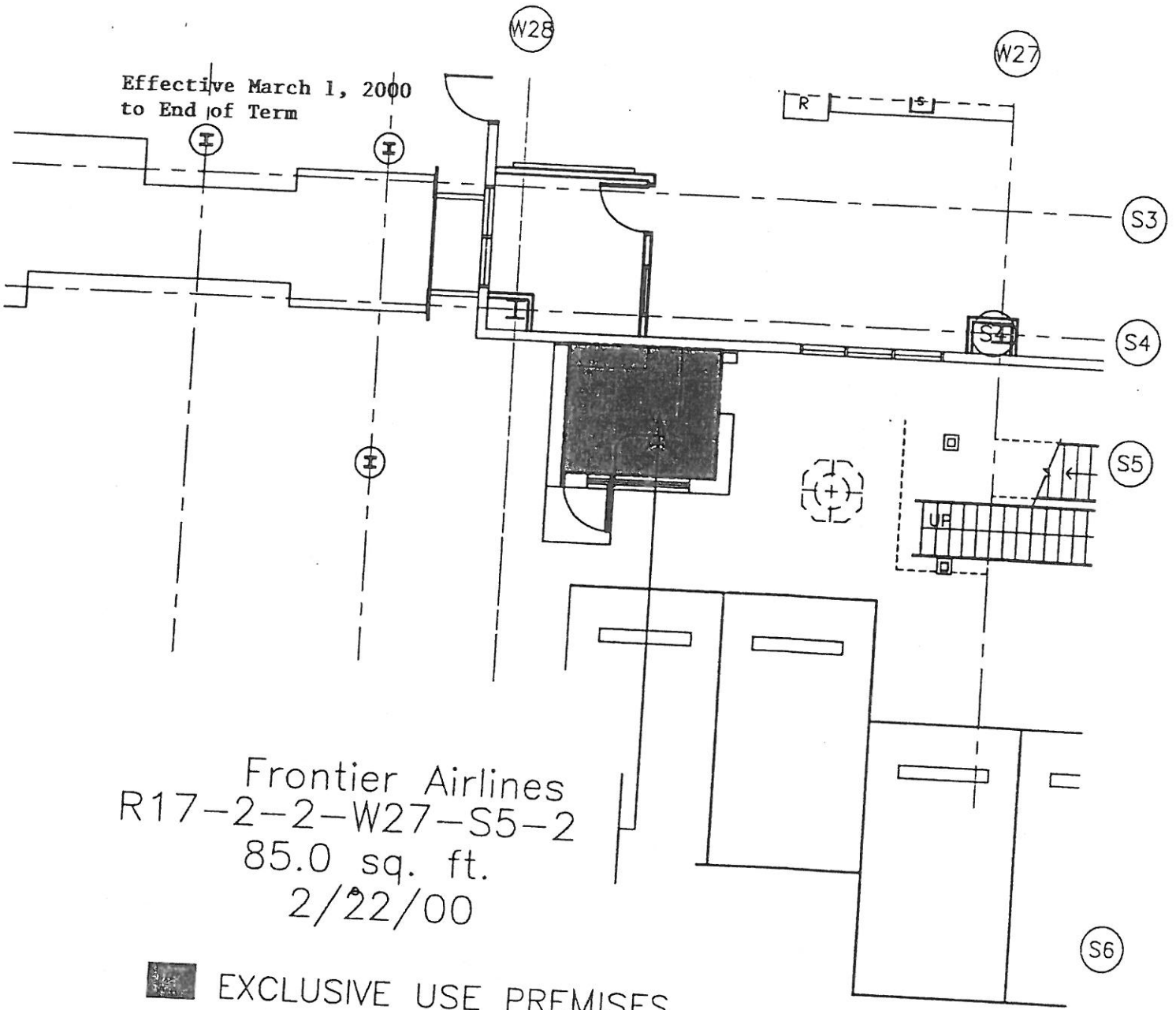
HanaRoc

MANAGER OF DESIGN

NOTE: This exhibit depicts only square footage of leased area based upon planning data and is not intended to address construction details.



<p>KEY PLAN CONCOURSE A</p>		REVISED	DENVER INTERNATIONAL AIRPORT
			EXHIBIT D-5 Concourse A Apron Level Frontier Airlines
		CC#: fal	DATE: 2/22/00

Effective March 1, 2000
to End of Term



Frontier Airlines
R17-2-2-W27-S5-2
85.0 sq. ft.
2/22/00

 EXCLUSIVE USE PREMISES

CONC. WALL (BY CITY)
STUD/SYSTEM WALL (BY CITY)
GLASS WALL (BY CITY)
TENANT LEASE LINE
  COLUMNS
 NIC = Not Included
 (in Lease or Sq. Ft. Calc.)

SCALE 1" = 10.00'

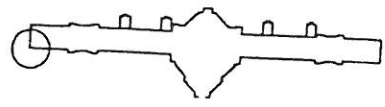


Hana Roub

MANAGER OF DESIGN

NOTE: This exhibit depicts only square footage of leased area based upon planning data and is not intended to address construction details.

KEY PLAN CONCOURSE A



REVISED

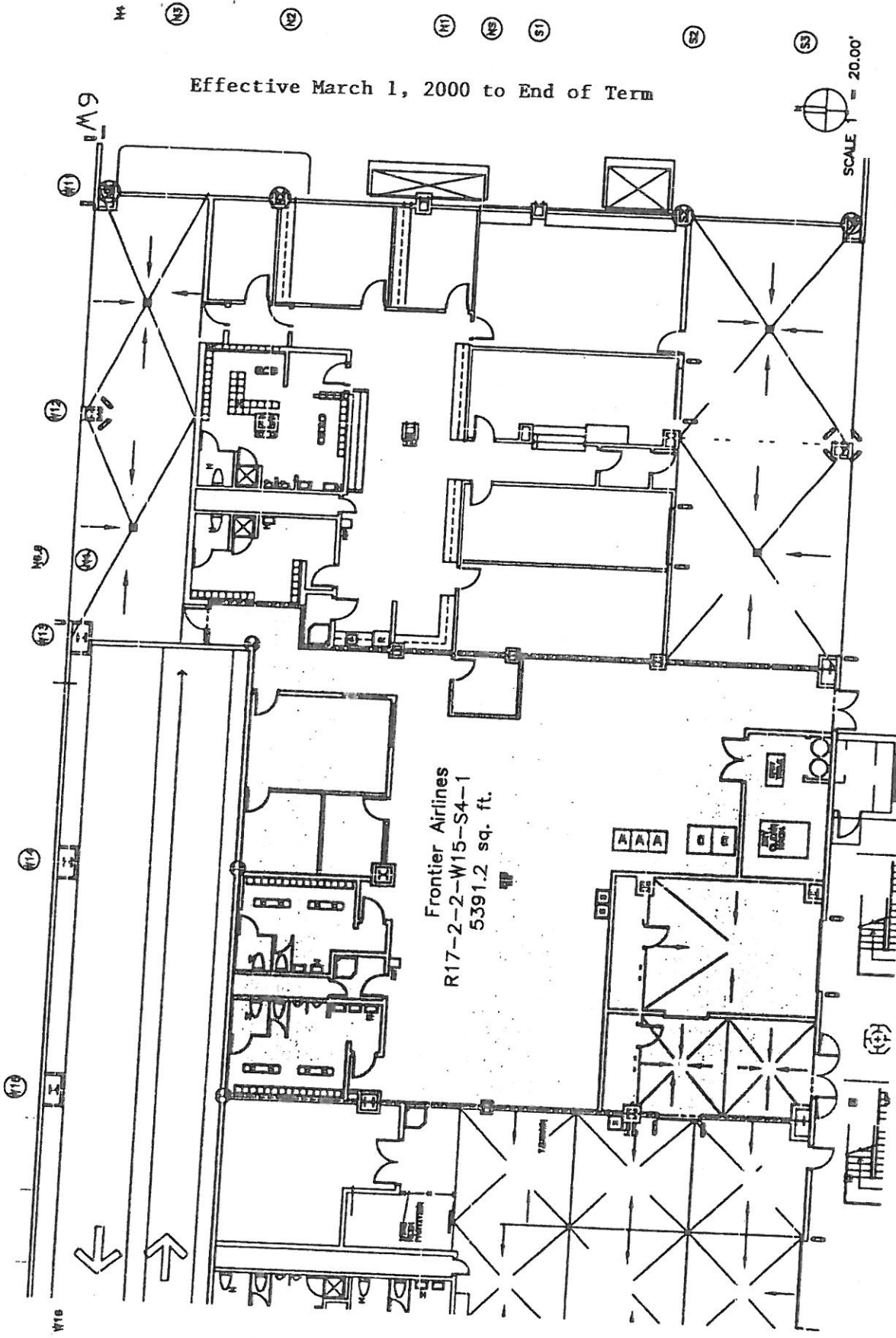
DENVER INTERNATIONAL AIRPORT

EXHIBIT D-5
Concourse A Apron Level
Frontier Airlines

CC#: fal

DATE: 2/22/00

Effective March 1, 2000 to End of Term





Frontier Airlines
R17-2-2-W15-S4-1
5391.2 sq. ft.

SCALE 1" = 20.00'

Hana Roub
MANAGER OF DESIGN

NOTE: This exhibit depicts only square footage of leased area based upon planning data and is not intended to address construction details.

REVISED			R17-2-2-15-11
DENVER INTERNATIONAL AIRPORT EXHIBIT D-5 Concourse A Apron Level Continental Airlines			
CC#: fal	DATE: 2/22/00		

DATE: 2/22/00
 DRAWN BY: [unclear]
 CHECKED BY: [unclear]
 TYPED BY: [unclear]
 (H) (S) (M) (P)
 NYC - Not Included
 (for items on the P.L. Only)

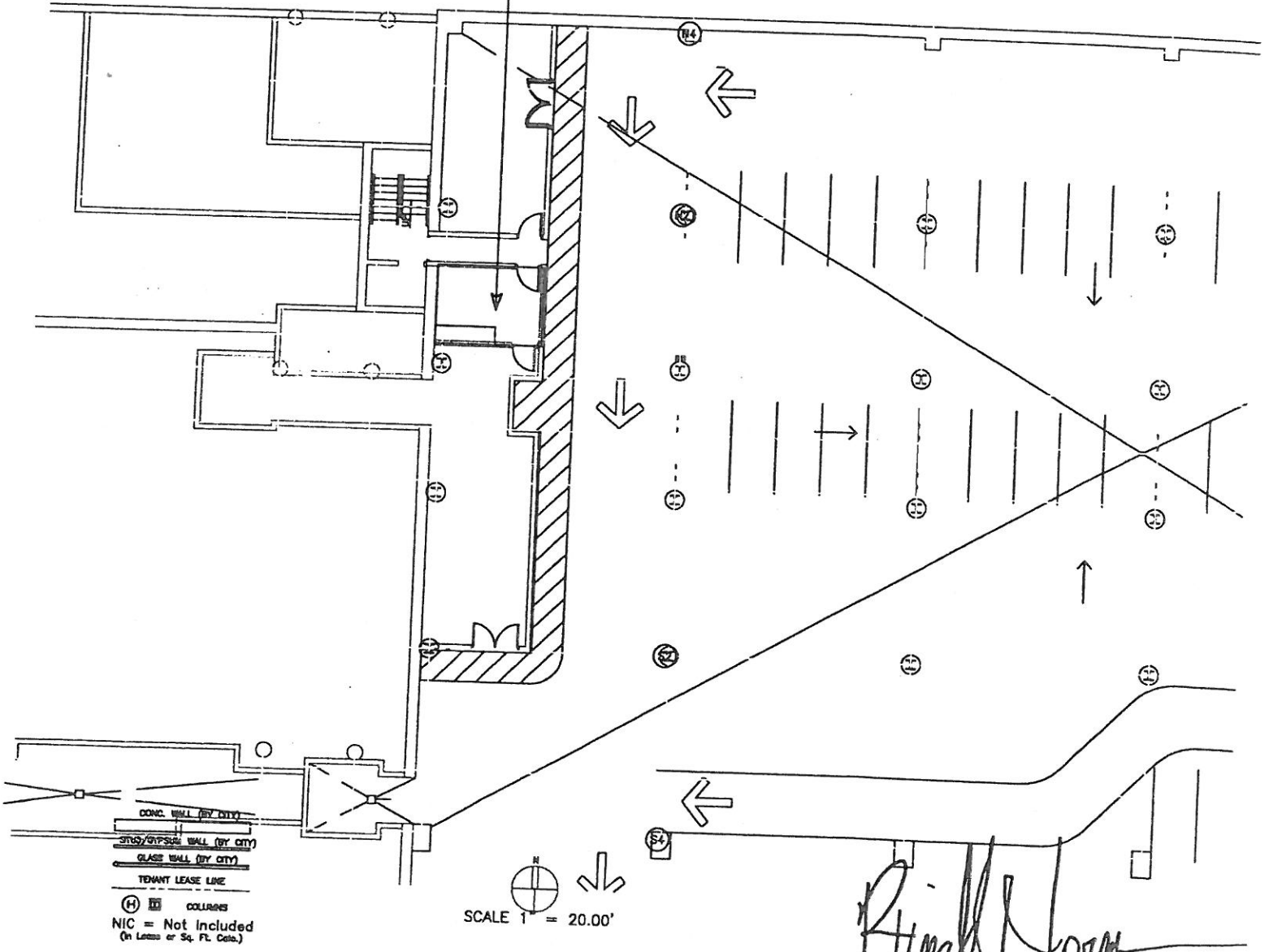
W26

W27

W28

W29

Frontier Airlines
R17-2-1-W28-S3-2
148.2 sq. ft.

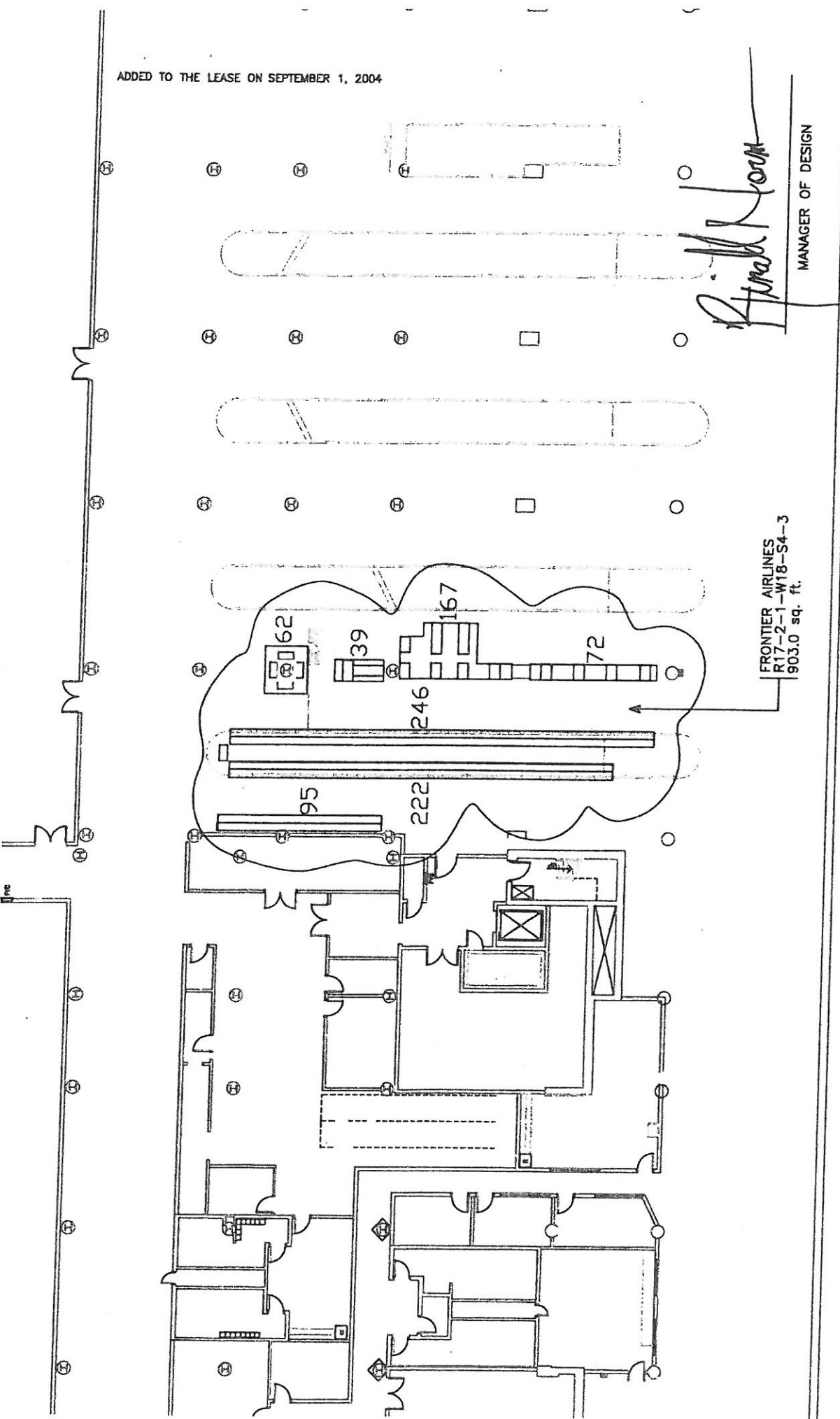


Ronald Horn
MANAGER OF DESIGN

NOTE: This exhibit depicts only square footage of leased area based upon planning data and is not intended to address construction details.

<p>KEY PLAN CONCOURSE A</p>		REVISED	DENVER INTERNATIONAL AIRPORT
			EXHIBIT D-5 CONCOURSE A BASEMENT Frontier Airlines
		CC#: fal	DATE: 8/25/05

ADDED TO THE LEASE ON SEPTEMBER 1, 2004



R. Frank Horn
 MANAGER OF DESIGN

NOTE: This exhibit depicts only square footage of leased area and is not intended to address construction details.

KEY PLAN CONCOURSE A

REVISIONS

NO.	DATE	DESCRIPTION

DENVER INTERNATIONAL AIRPORT
 EXHIBIT D-5
 Concourse A Bsmt. Level
 FRONTIER AIRLINES, INC.
 CCF: FAL DATE: 8/25/05

SCALE 1" = 20.00'

10.0' 0 20.0'

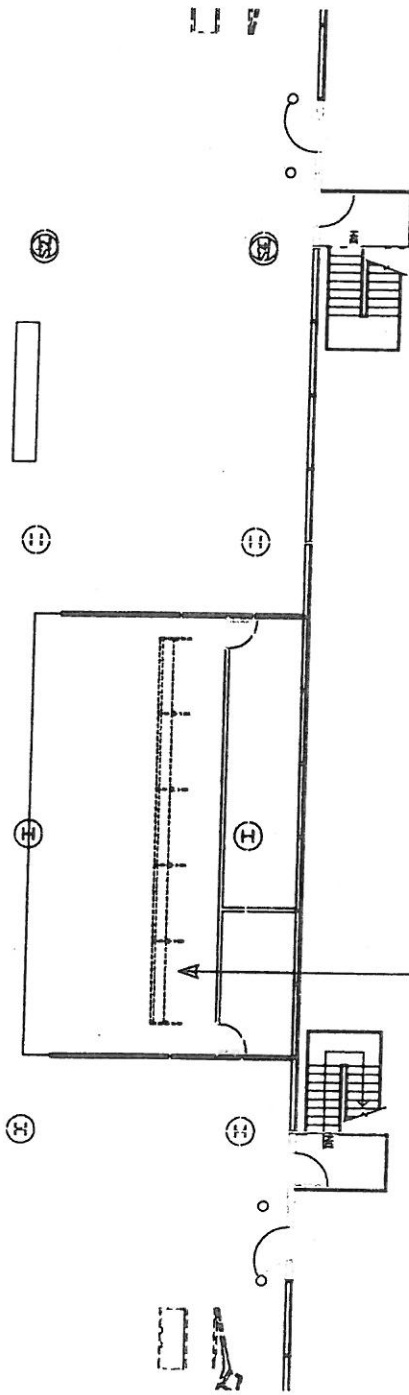

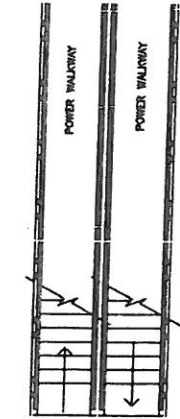
FRONTIER AIRLINES, INC. 1700 WEST ALPINE AVENUE, DENVER, CO 80202
 ARCHITECT: FRANK HORN ARCHITECTS, P.C. 1700 WEST ALPINE AVENUE, DENVER, CO 80202
 DATE: 8/25/05

NSC = Not Shown
 (N) = Not Included
 (P) = Part of the P. 1000

R17-2-1-15-45

Effective January 1, 2011 to End of Term

- (N1)
- (NS)
- (S1)
- (S2)
- (S3)
- (S4)
- (S5)



Frontier Airlines
R17-2-3-E10-S4-1
1424.6 sq. ft.



SCALE 1" = 20.00'

20.0' 10.0' 0 20.0'

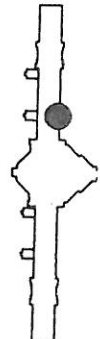
- CONC. WALL (BY CITY)
- STUD/OTSPRM WALL (BY CITY)
- GLASS WALL (BY CITY)
- TEENAT LEASE LINE
- (A) I COLUMNS
- NIC = Not Included
(In Lease or Sq. Ft. Calc.)

Ronald Tom
MANAGER OF DESIGN

NOTE: This exhibit depicts only square footage of leased area based upon planning data and is not intended to address construction details.



KEY PLAN CONCOURSE A



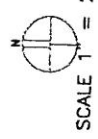
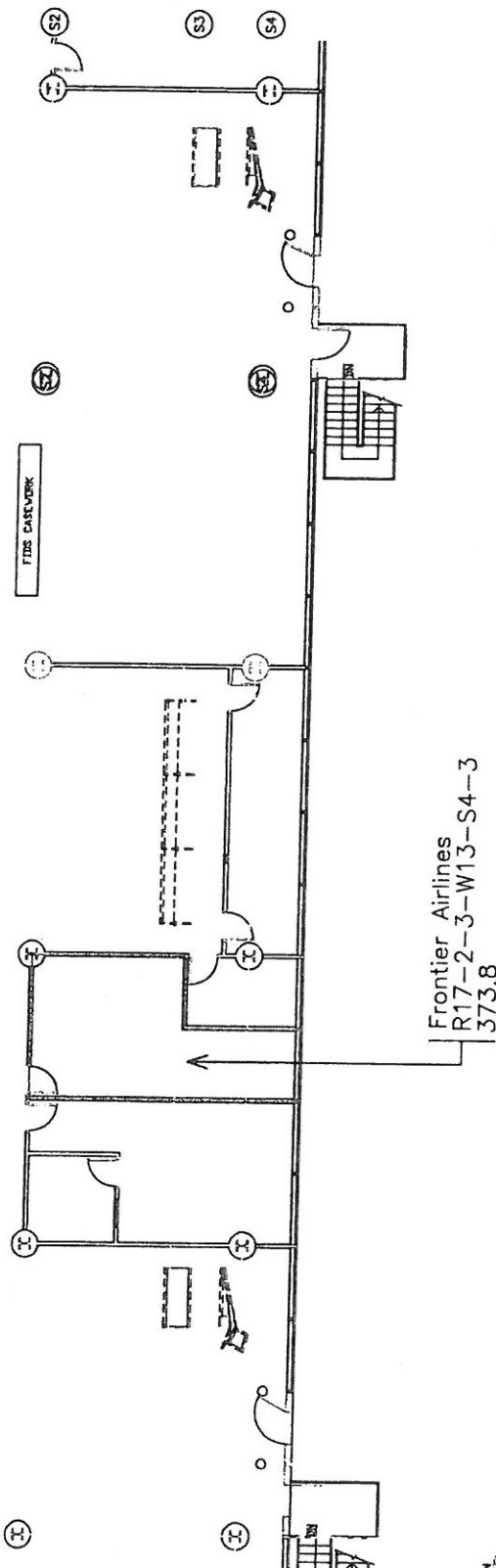
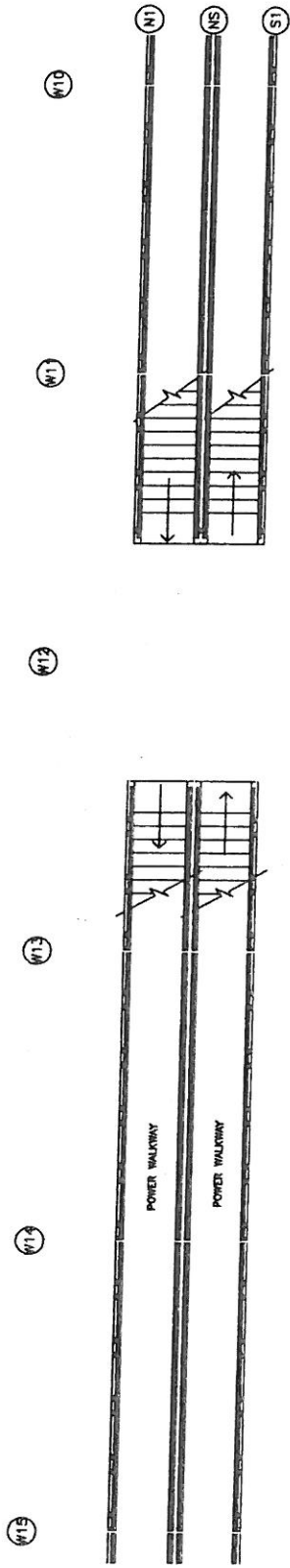
R17-2-3-15-8

REVISER
DENVER INTERNATIONAL AIRPORT
EXHIBIT D-5
Concourse A Conc. Level
Frontier Airlines

CC#: fal

DATE: 12/09/10

Added to the Lease on September 1, 2007



- CONC. WALL (BY CITY)
- STUD/OUTRIG WALL (BY CITY)
- GLASS WALL (BY CITY)
- TEENY LEASE LINE
- (H) COLUMNS
- NIC = Not Included (In Lease or Sq. Ft. Code)

NOTE: This exhibit depicts only square footage of leased area based upon planning data and is not intended to address construction details.

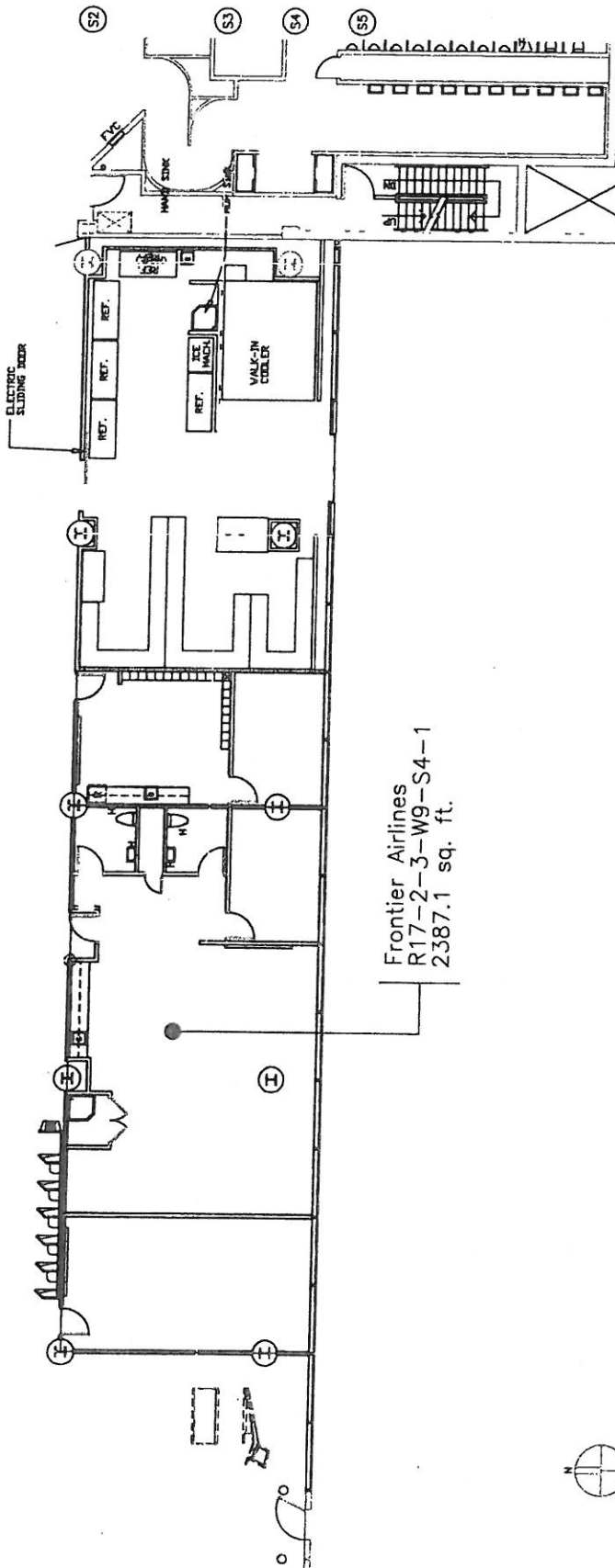
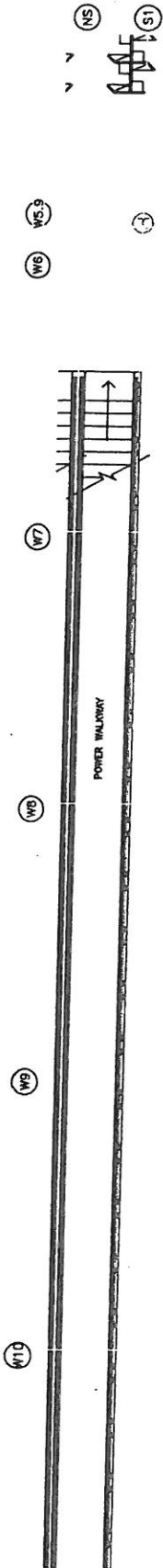
Handwritten signature: F. K. K. K.

MANAGER OF DESIGN

REVISED	DENVER INTERNATIONAL AIRPORT	DATE: 8/31/07
	EXHIBIT D - 5	
KEY PLAN CONCOURSE A	Concourse A Conc. Level	
	Frontier Airlines	
	CC#: fal	

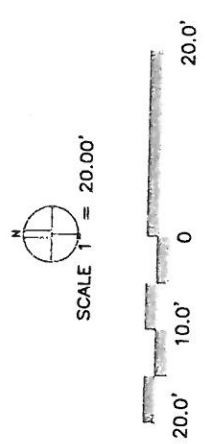
R17-2-3-15-123

Added to the lease June 1, 2007



Handwritten signature: R. K. ...

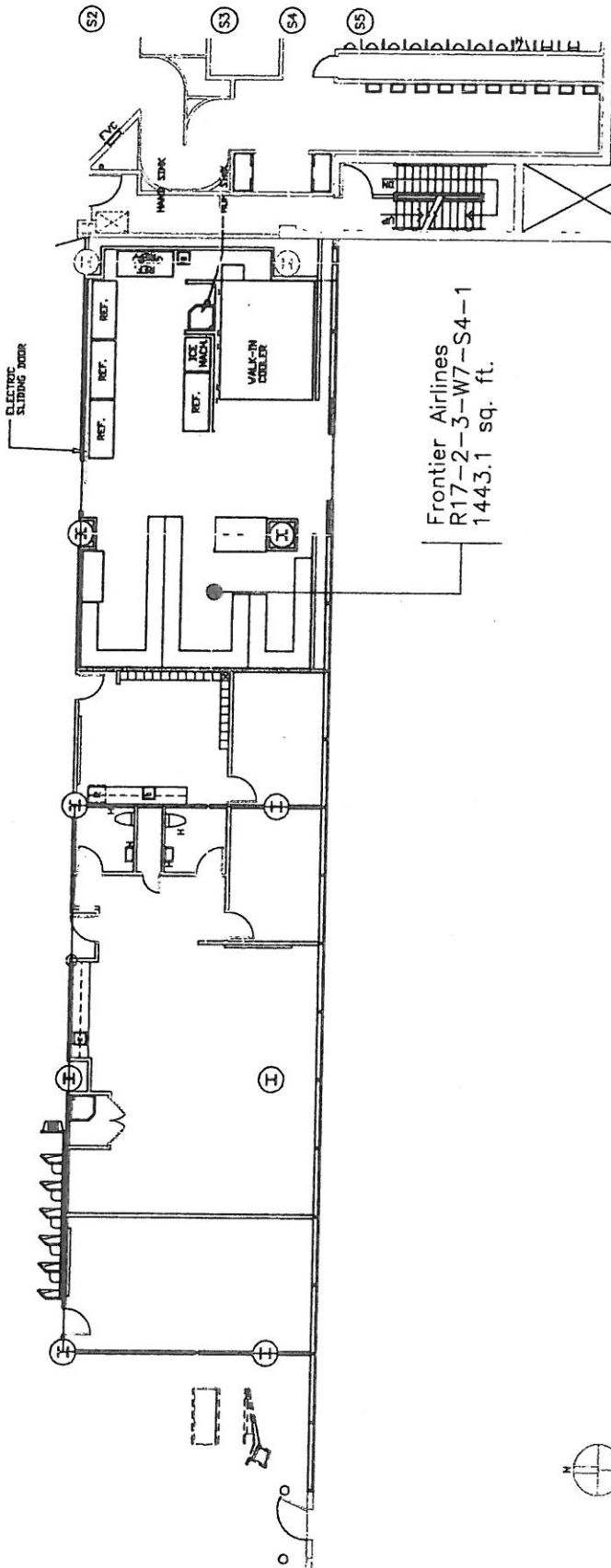
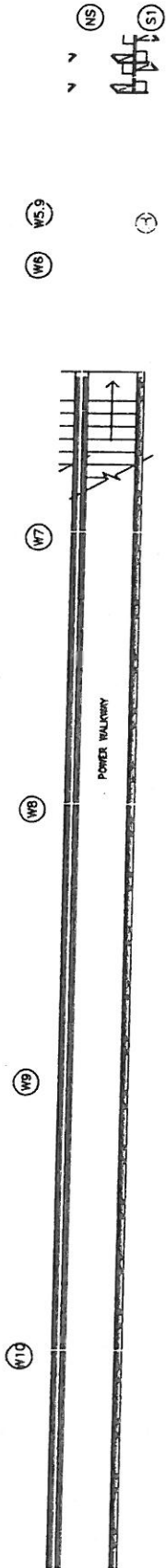
MANAGER OF DESIGN
address construction details.



NOTE: This exhibit depicts only square footage of leased area based upon planning data and is not intended to address construction details.

	REVISED	DENVER INTERNATIONAL AIRPORT
	7/17/07	EXHIBIT D-5 Concourse A Conc. Level Frontier Airlines
	CC#: fal	DATE: 4/19/07

CONG. WALL (BY CITY)
 STUB/CONCRETE WALL (BY CITY)
 GLASS WALL (BY CITY)
 TENANT LEASE LINE
 COLUMNS
 NIC = Not Included
 (in Units or Sq. Ft. Calc.)



Frontier Airlines
R17-2-3-W7-S4-1
1443.1 sq. ft.

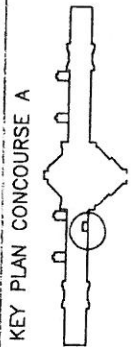
SCALE 1" = 20.00'



Handwritten signature: R. K. Tom

MANAGER OF DESIGN
NOTE: This exhibit depicts only square footage of leased area based upon planning data and is not intended to address construction details.

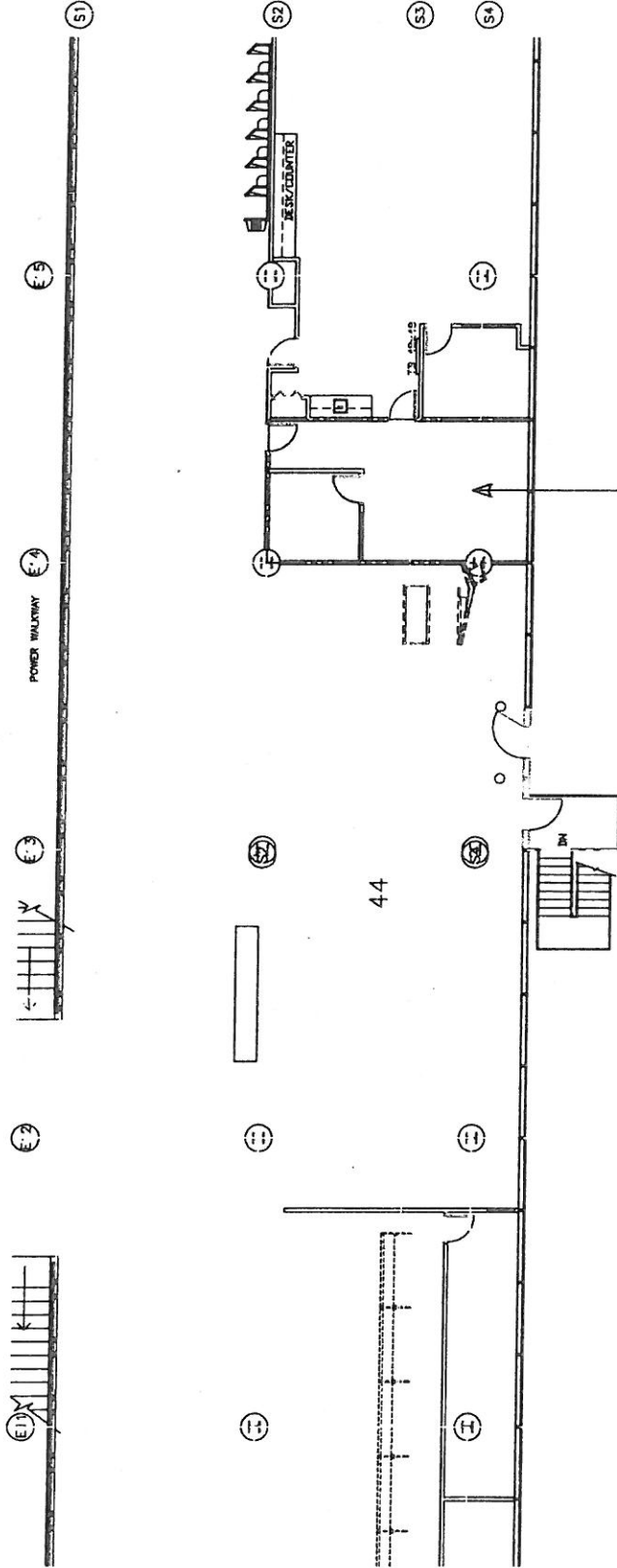
- CONC. WALL (BY CITY)
- STUD/OUTER WALL (BY CITY)
- GLASS WALL (BY CITY)
- TEP/WAT LEASE LINE
- ④ COLUMNS
- NIC = Not Included
(In Lease or Sp. P. Calc.)



REVISED
7/17/07

DENVER INTERNATIONAL AIRPORT
EXHIBIT D-5
Concourse A Conc. Level
Frontier Airlines
CC#: fal
DATE: 4/19/07

Added to the Lease May 4, 2007



Frontier Airlines
R17-2-3-E14-S4-2
478.0 sq. ft.


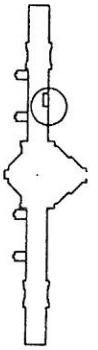



SCALE 1" = 20.00'



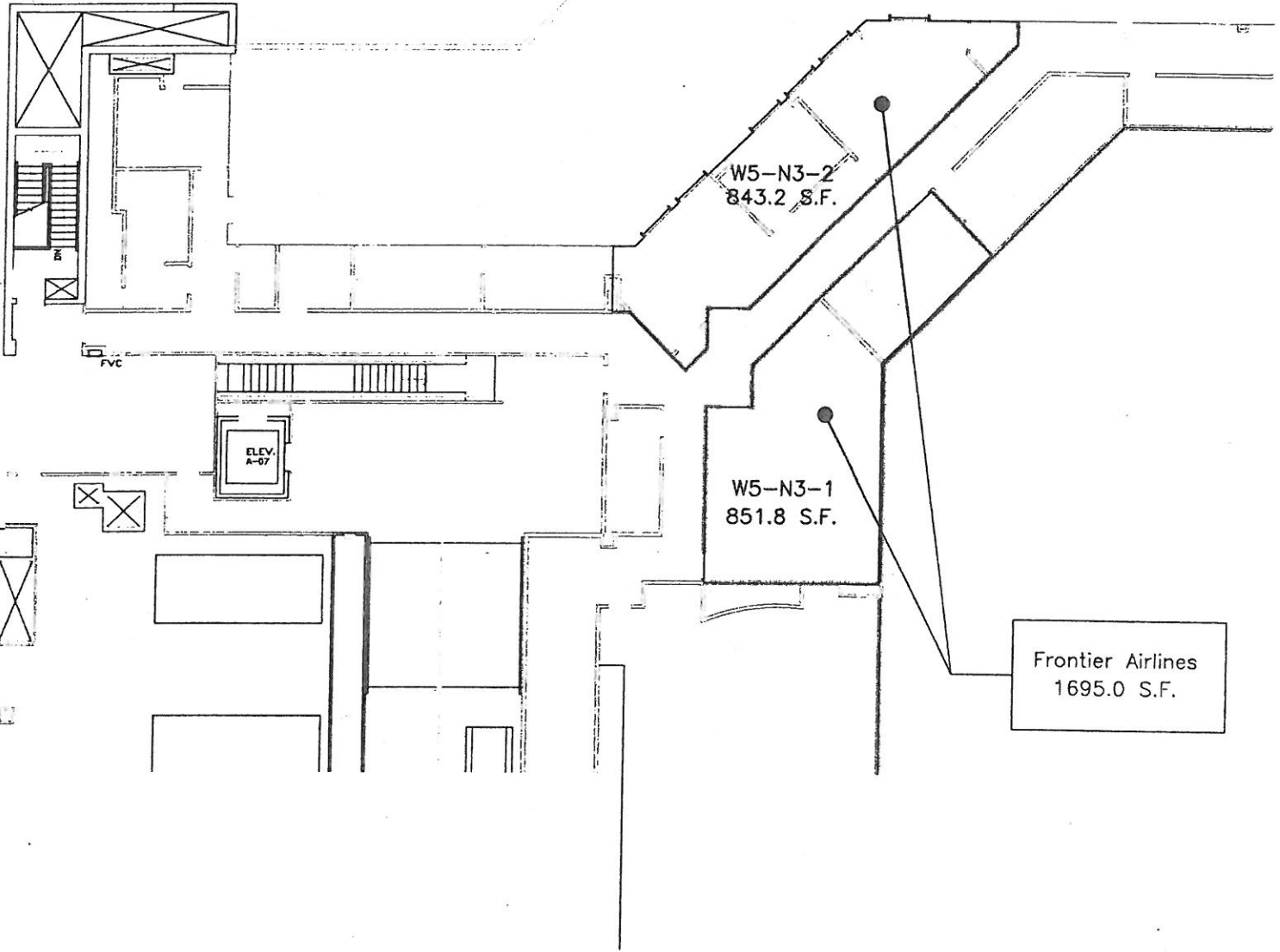
Frank Horn
MANAGER OF DESIGN

NOTE: This exhibit depicts only square footage of leased area based upon planning data and is not intended to address construction details.

	REVISIONS	DENVER INTERNATIONAL AIRPORT
		EXHIBIT D-5 Concourse A Conc. Level Frontier Airlines
	R17-2-3-15-29	CC#: fal
		DATE: 5/02/07

- CONC. WALL (BY CITY)
- STUD/CLIPSUM WALL (BY CITY)
- GLASS WALL (BY CITY)
- TEENANT LEASE LINE
- (A) COLUMNS
- NIC = Not Included
(In Lease or Sp. Pl. Code.)

Added to the Lease on July 1, 2008



- CONC. WALL (BY CITY)
- STUD/GYPSUM WALL (BY CITY)
- GLASS WALL (BY CITY)
- TENANT LEASE LINE
- (H) COLUMNS
- NIC = Not Included (In Lease or Sq. Ft. Calc.)



SCALE 1" = 20.00'



Ronald Horn

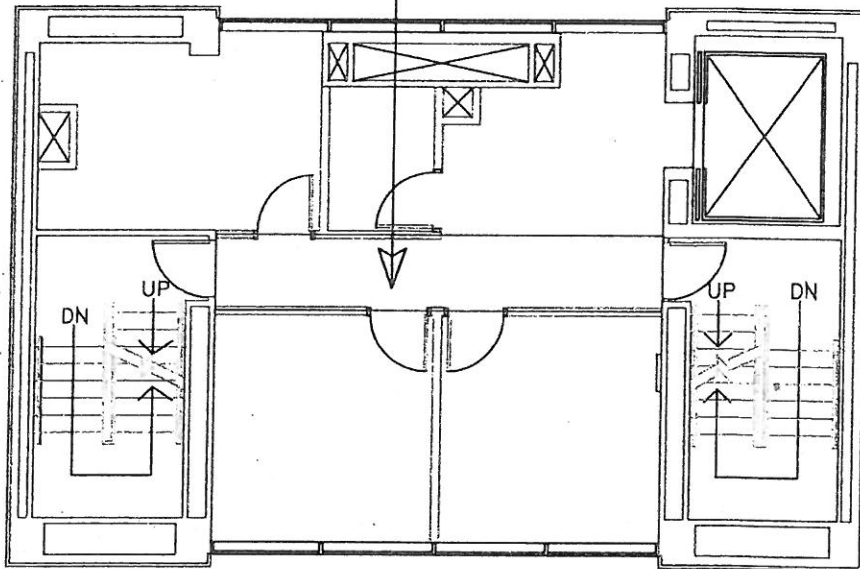
 MANAGER OF DESIGN

NOTE: This exhibit depicts only square footage of leased area based upon planning data and is not intended to address construction details.

<p>KEY PLAN CONCOURSE A</p>		<p>REVISED 7/01/08</p>	<p>DENVER INTERNATIONAL AIRPORT</p> <p>EXHIBIT D -5 Concourse A Office, Level 5 Frontier Airlines</p>
			<p>CC#: fal DATE: 11/20/06</p>

Added to the Lease April 1, 2007

Joint Use
R17-2-9-W0-S9-4
98.0 sq. ft.



Frontier's Share
60% or 58.8 sq. ft.

- CONC. WALL (BY CITY)
- STUD/GYPSUM WALL (BY CITY)
- GLASS WALL (BY CITY)
- TEENANT LEASE LINE
- (H) (C) COLUMNS
- NIC = Not Included
(In Lease or Sq. Ft. Calc.)



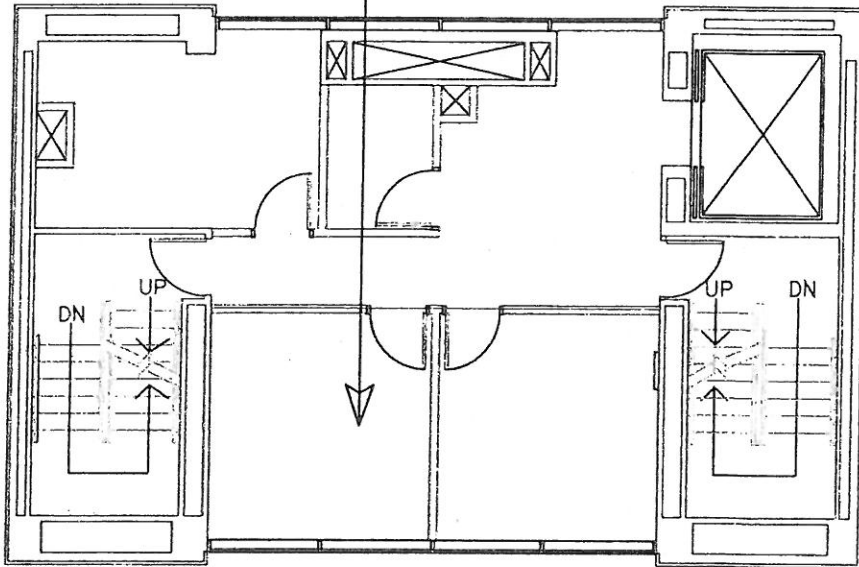
Ronald Horn
MANAGER OF DESIGN

NOTE: This exhibit depicts only square footage of leased area based upon planning data and is not intended to address construction details.

		REVISED	DENVER INTERNATIONAL AIRPORT	
			EXHIBIT D-5 Concourse A Frontier Airlines	
		CC#: joint	DATE: 3/8/07	

Added to the Lease April 1, 2007

Frontier Airlines
 R17-2-9-W0-S9-1
 309.6 sq. ft.



- CONC. WALL (BY CITY)
- STUD/GYPSUM WALL (BY CITY)
- GLASS WALL (BY CITY)
- TENANT LEASE LINE
- ⊕ COLLUMS
- NIC = Not Included
(In Lease or Sq. Ft. Calc.)



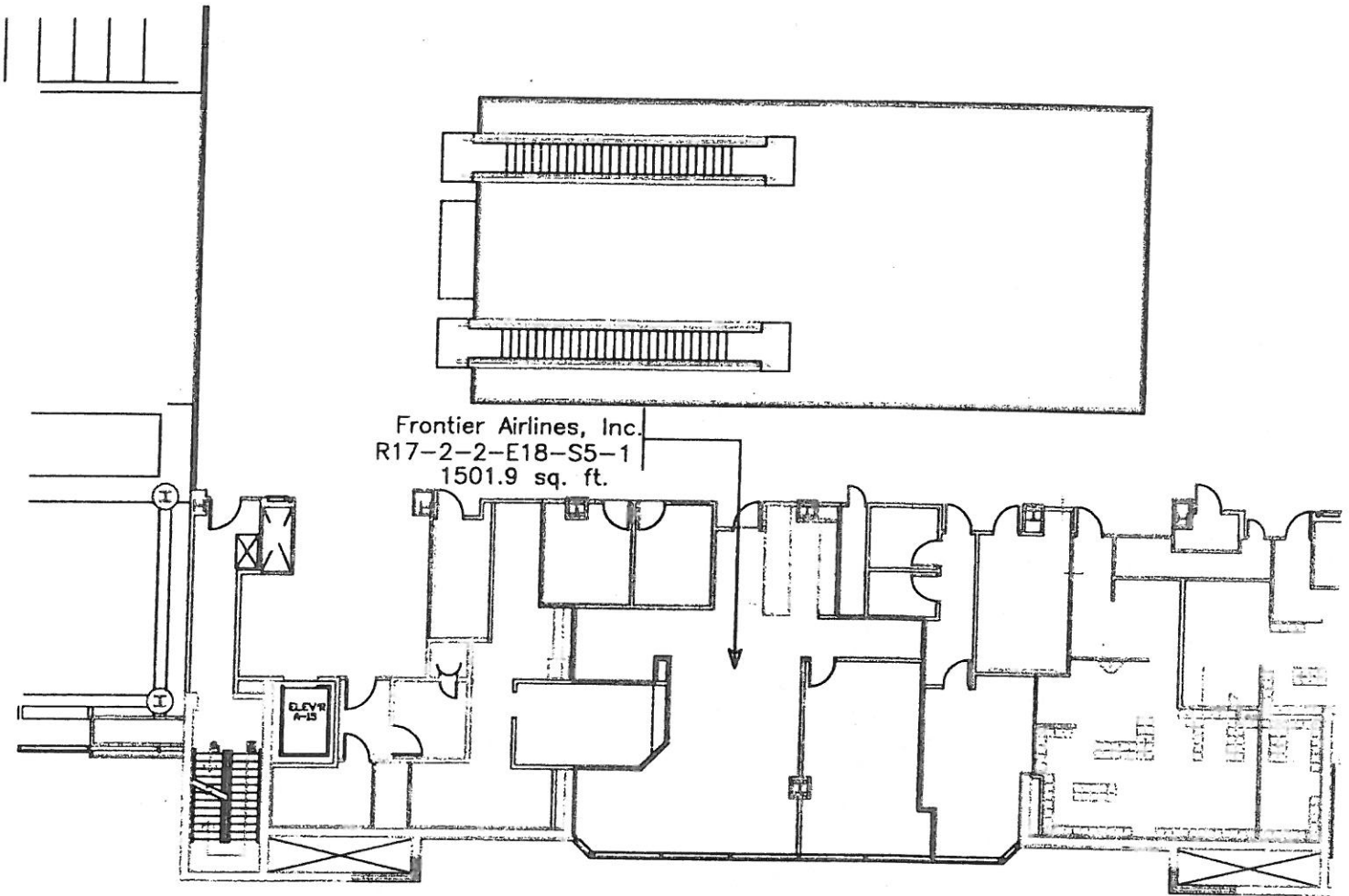
Final Form

 MANAGER OF DESIGN

NOTE: This exhibit depicts only square footage of leased area based upon planning data and is not intended to address construction details.

KEY PLAN CONCOURSE A 		REVISED	DENVER INTERNATIONAL AIRPORT	
		3/8/07	EXHIBIT D-5 Concourse A Frontier Airlines	
		CC#: fal	DATE: 1/18/05	

Effective January 1, 2004 through March 1, 2011



SCALE 1" = 20.00'



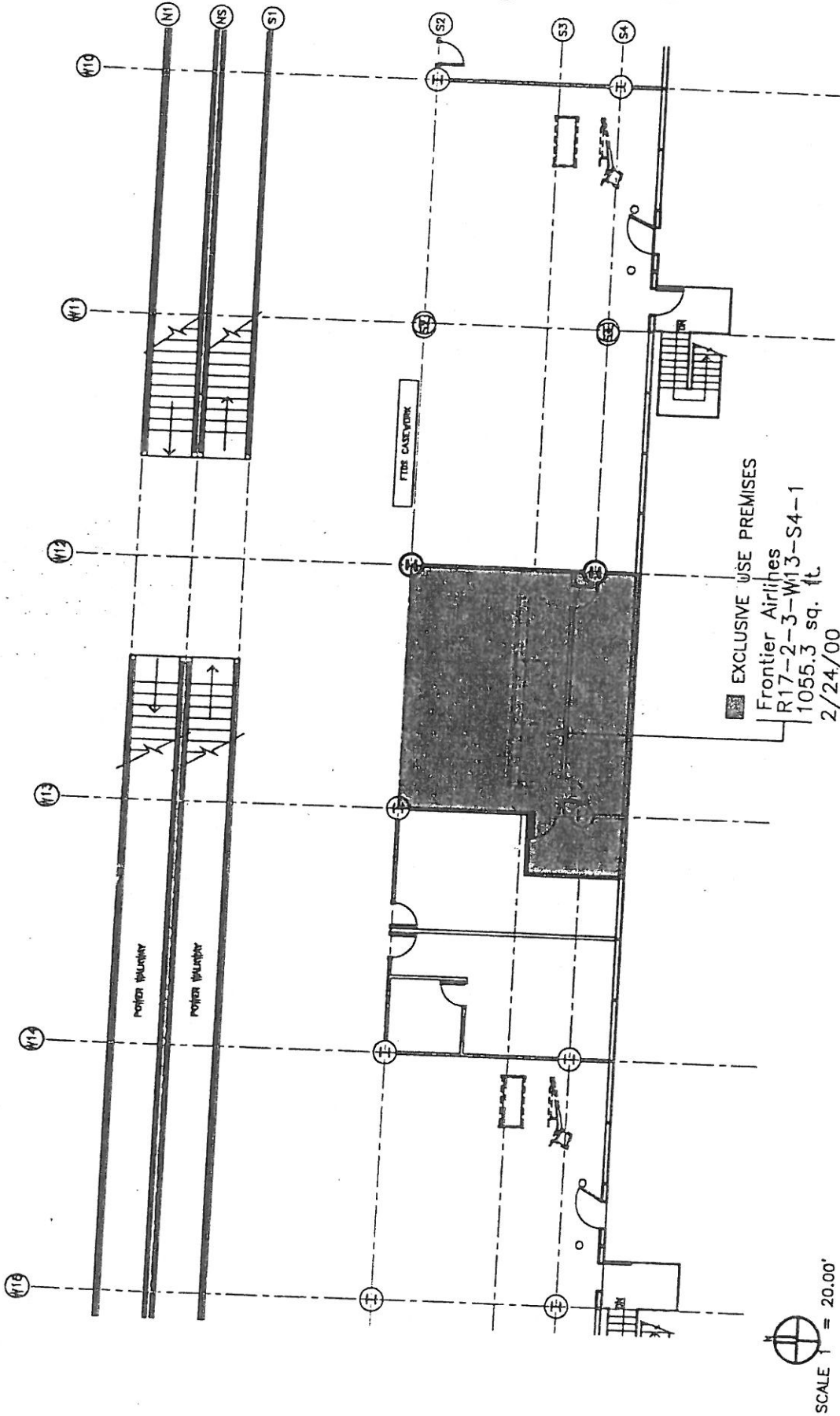
- CONC. WALL (BY CITY)
- STUD./GYPSUM WALL (BY CITY)
- GLASS WALL (BY CITY)
- TENANT LEASE LINE
- COLLARS
- NIC = Not Included
(In Lease or Sq. Ft. Calc.)

Ronald Horn
MANAGER OF DESIGN

NOTE: This exhibit depicts only square footage of leased area based upon planning data and is not intended to address construction details.

		REVISED	DENVER INTERNATIONAL AIRPORT	
			EXHIBIT D-5 Concourse A Mezz Level 4 Frontier Airlines, Inc.	
		CC#: fal	DATE: 8/25/05	

Effective March 1, 2000 through End of Term



EXCLUSIVE USE PREMISES
 Frontier Airlines
 R17-2-3-W13-S4-1
 1055.3 sq. ft.
 2/24/00



SCALE = 20.00'




Hava Roberts

MANAGER OF DESIGN

NOTE: This exhibit depicts only square footage of leased area based upon planning data and is not intended to address construction details.

- CONC. WALL (BY CITY)
- STAIR/STAIRWAY WALL (BY CITY)
- GLASS WALL (BY CITY)
- TOWHIT LEASE LINE
- (H) CONC. CURB
- NIC - Not Included (By Lease or Sq. Ft. Calc.)



KEY PLAN CONCOURSE A



R17-2-3-15-4

REVISED	DENVER INTERNATIONAL AIRPORT
	EXHIBIT D-5
	Concourse A Conc. Level
	Frontier Airlines
CC#: fal	DATE: 2/24/00

W16

W15

W14

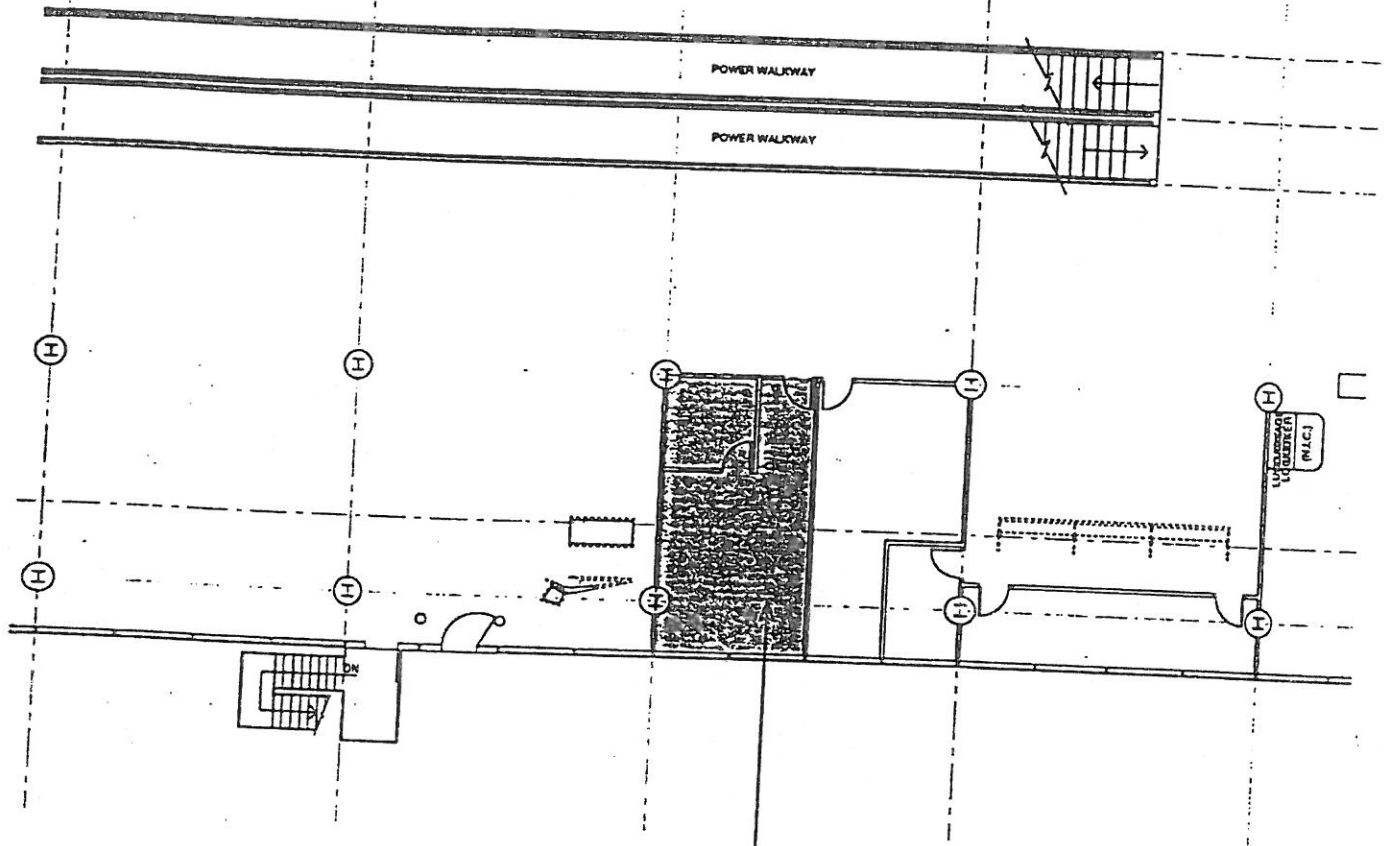
W13

N6.8

W12

Effective March 1, 2000 through End of Term

VIDS CASEWORK



Frontier Airlines
 R17-2-3-W13-S4-2
 478.5 sq. ft.
 04/22/99

SCALE 1" = 20.00'



- CONC. WALL (BY CITY)
- STUD/GYPSUM WALL (BY CITY)
- GLASS WALL (BY CITY)
- TENANT LEASE LINE
- COLUMNS
- NIC = Not Included
(In Lease or Sq. Ft. Calc.)

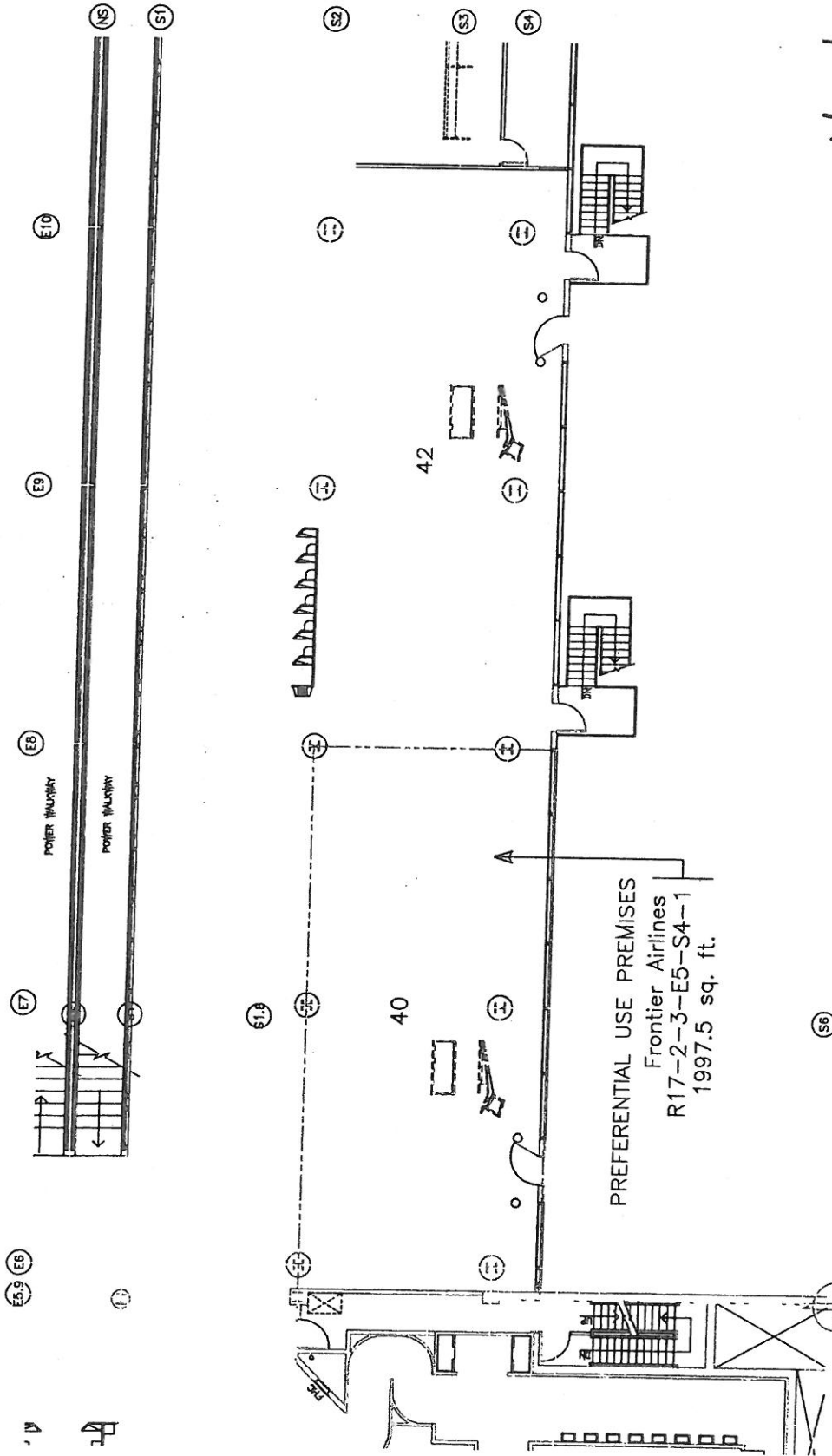
Hana Roub

MANAGER OF DESIGN

NOTE: This exhibit depicts only square footage of leased area based upon planning data and is not intended to address construction details.

<p>KEY PLAN CONCOURSE A</p>		REVISED	<p>DENVER INTERNATIONAL AIRP.</p> <p>EXHIBIT D-5 Concourse A Conc. Level Frontier Airlines</p>
		CC#: fal	

Effective May 4, 2007 through End of Term



PREFERENTIAL USE PREMISES
 Frontier Airlines
 R17-2-3-E5-S4-1
 1997.5 sq. ft.


SCALE 1" = 20.00'



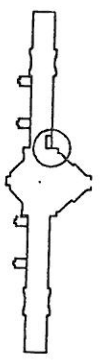
Frank Form
 MANAGER OF DESIGN

NOTE: This exhibit depicts only square footage of leased area based upon planning data and is not intended to address construction details.

- CONC. WALL (BY CRT)
- STUD/CONCRETE WALL (BY CRT)
- GLASS WALL (BY CRT)
- TENANT LEASE LINE
- COULUMS
- NIC = Not Included (In Leases or Sq. Ft. Calc.)



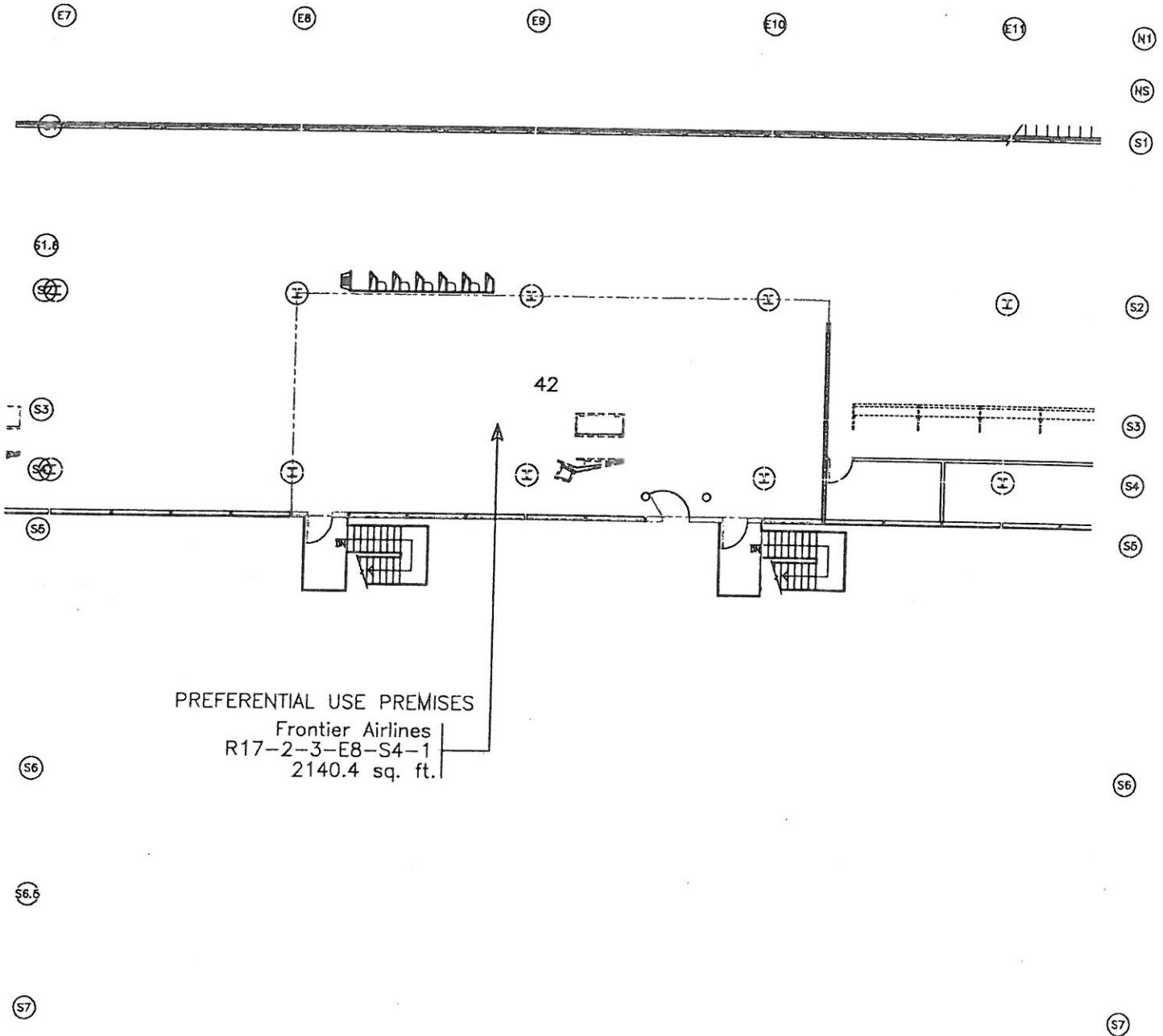
KEY PLAN CONCOURSE A



R17-2-3-15-7

REVISIONS	DENVER INTERNATIONAL AIRPORT	DATE: 2/08/07
	EXHIBIT D-5	
	Concourse A Conc. Level	
	Frontier Airlines	
CC#:	fol	

Added to the Lease May 4, 2007



PREFERENTIAL USE PREMISES
 Frontier Airlines
 R17-2-3-E8-S4-1
 2140.4 sq. ft.

CONC. WALL (BY CITY)
 STUD/GYPSUM WALL (BY CITY)
 GLASS WALL (BY CITY)
 TENANT LEASE LINE

(H) (C) COLUMNS
 NIC = Not Included
 (In Lease or Sq. Ft. Calc.)

SCALE 1" = 20.00'

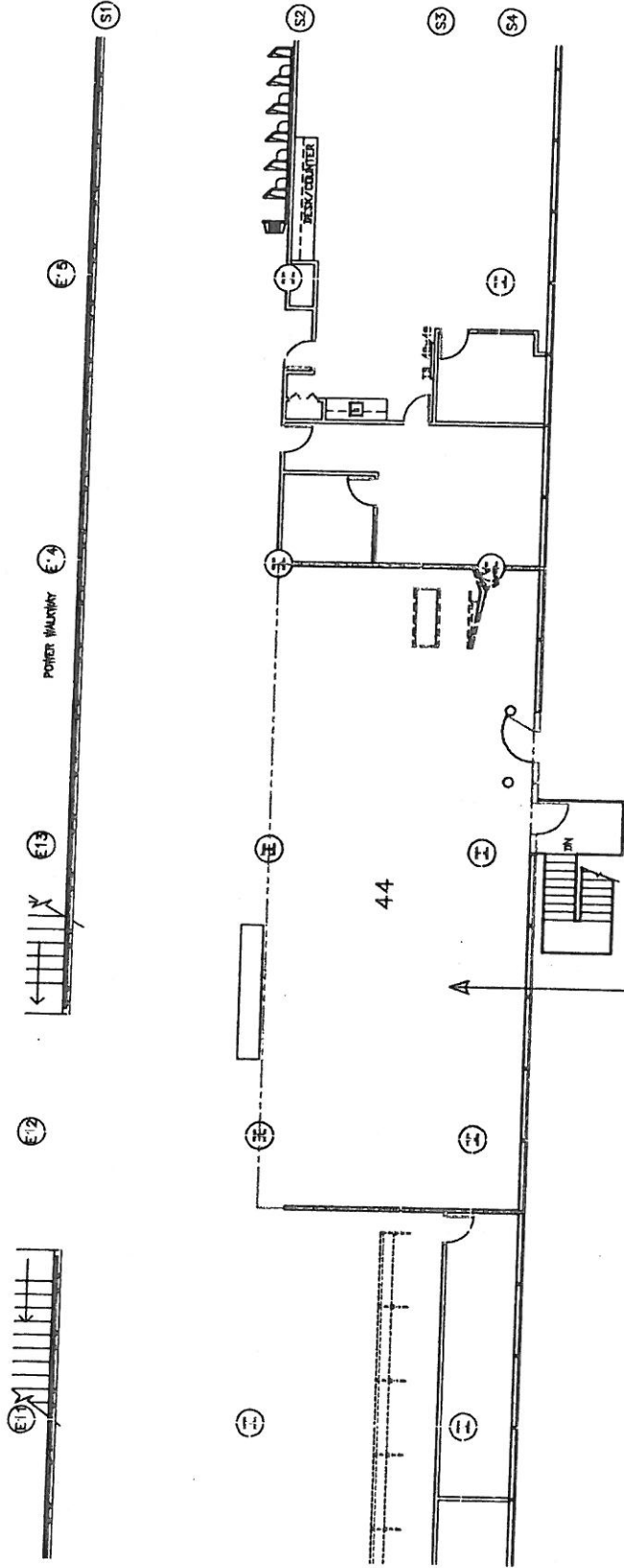


Final Form
 MANAGER OF DESIGN

NOTE: This exhibit depicts only square footage of leased area based upon planning data and is not intended to address construction details.

		REVISED	DENVER INTERNATIONAL AIRPORT	
			EXHIBIT D- 5 Concourse A Conc. Level Frontier Airlines	
		CC#: fol	DATE: 2/08/07	

Added to the Lease May 4, 2007



PREFERENTIAL USE PREMISES
 Frontier Airlines
 R17-2-3-E11-S4-1
 2141.0 sq. ft.

SCALE 1" = 20.00'



- CONC. WALL (BY CITY)
- STUD/CRYSTAL WALL (BY CITY)
- GLASS WALL (BY CITY)
- TENANT LEASE LINE
- (H) columns
- NIC = Not Included
(On Lease or Sq. Ft. Calc.)

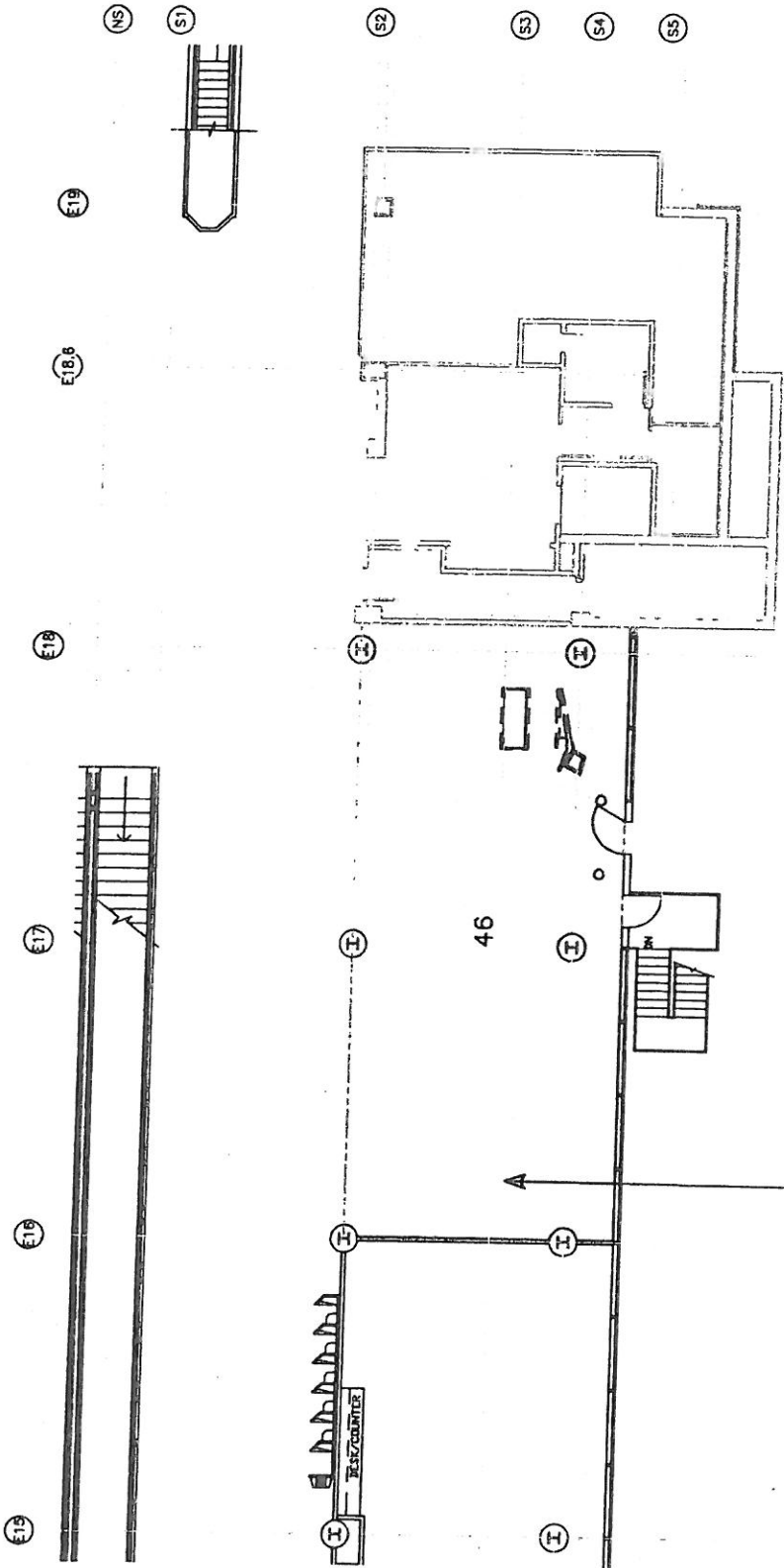
Handwritten signature

MANAGER OF DESIGN

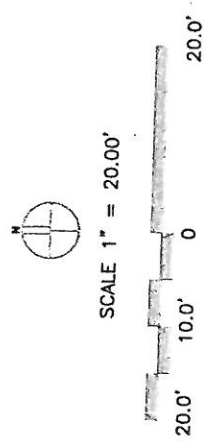
NOTE: This exhibit depicts only square footage of leased area based upon planning data and is not intended to address construction details.

	REVISIONS		
	DENVER INTERNATIONAL AIRPORT EXHIBIT D-5 Concourse A Conc. Level Frontier Airlines	R17-2-3-15-9	
CC#: fal		DATE: 2/08/07	

Effective April 1, 2010 through End of Term



PREFERENTIAL USE PREMISES
 Frontier Airlines
 R17-2-3-E16-S4-1
 1988.1 sq. ft.



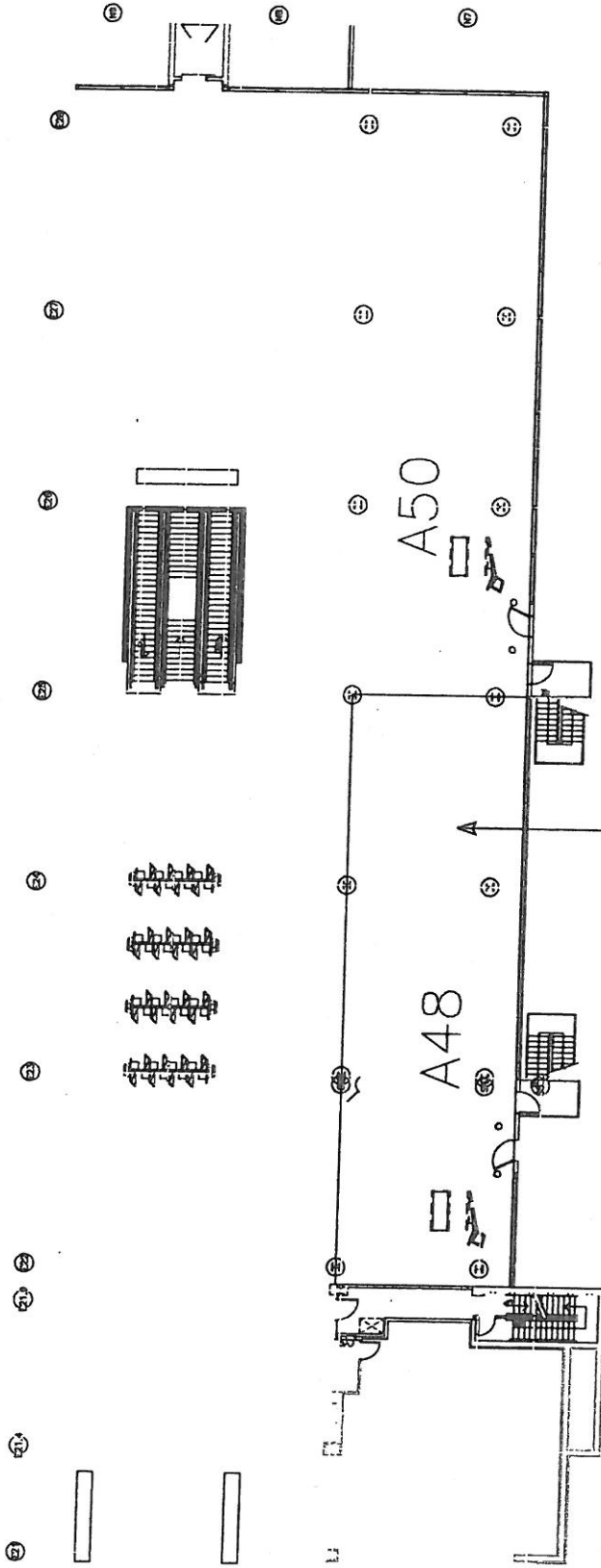
Handwritten signature

MANAGER OF DESIGN
 This exhibit depicts only square footage of leased area based upon planning data and is not intended to address construction details.

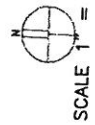
- CONC. WALL (BY CITY)
- STUD/OUTRIG WALL (BY CITY)
- GLASS WALL (BY CITY)
- TENANT LEASE LINE
- ⊕ COLUMNS
- NIC = Not Included
 (In Lease or Sp. Pl. Ord.)

REVISED		DENVER INTERNATIONAL AIRPORT EXHIBIT D-5 Concourse A Concl. Level Frontier Airlines	CC#: fol	DATE: 2/8/07
KEY PLAN CONCOURSE A 				

Effective October 1, 2010 through End of Term



PREFERENTIAL USE PREMISES
 Frontier Airlines
 R17-2-3-E21-S4-1
 2945.0 sq. ft.



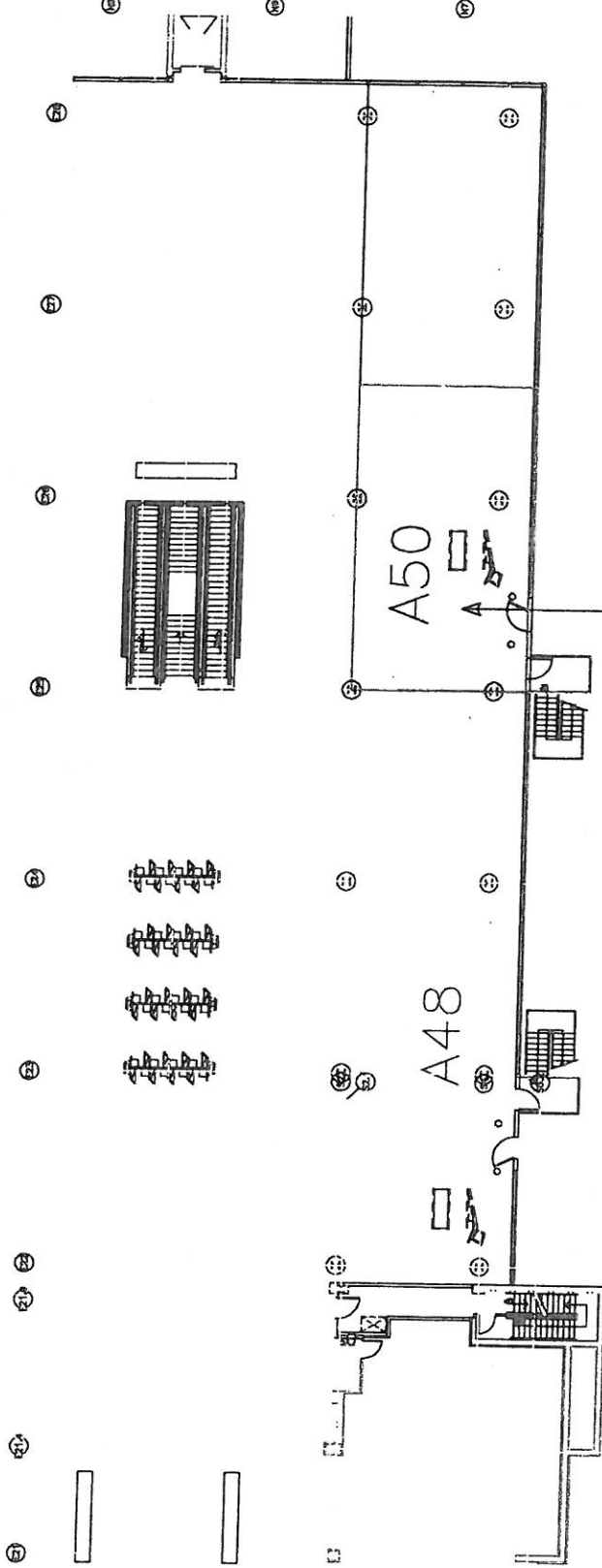
- CONC. WALL (BY CITY)
- STUD/CONC. WALL (BY CITY)
- GLASS WALL (BY CITY)
- TENANT LEASE LINE
- COLUMNS
- NIC = Not Included
(In Lease or Sh. Pl. Cells)

NOTE: This exhibit depicts only square footage of leased area based upon planning data and is not intended to address construction details.

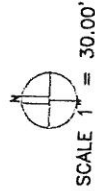
[Handwritten Signature]
 MANAGER OF DESIGN

	REVISIONS	DENVER INTERNATIONAL AIRPORT
		EXHIBIT D-5 Concourse A Conc. Level Frontier Airlines
CC#: fal		DATE: 11-20-06

Added to the lease July 1, 2006



PREFERENTIAL USE PREMISES
 Frontier Airlines
 R17-2-3-E24-S4-1
 1517.2 sq. ft.

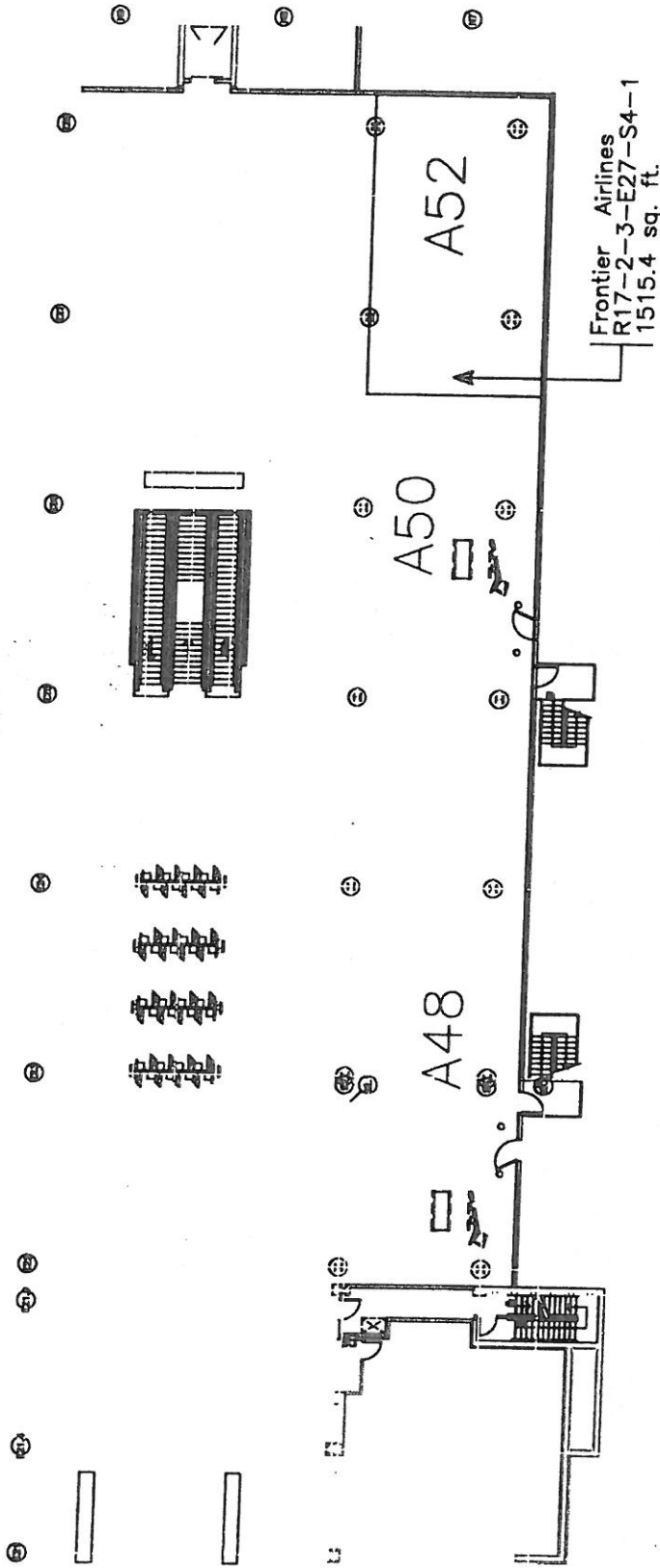


- CONC. WALL (BY CITY)
- STD./STEEL WALL (BY CITY)
- GLASS WALL (BY CITY)
- TOWAY LEASE LINE
- ④ columns
- NIC = Not Included
(In Lease or Sp. Pl. Ord.)

NOTE: This exhibit depicts only square footage of leased area based upon planning data and is not intended to address construction details.

R. K. K...
 MANAGER OF DESIGN

REVISED		DENVER INTERNATIONAL AIRPORT EXHIBIT D-5 Concourse A Conc. Level Frontier Airlines	CC#: fal DATE: 6/28/06
KEY PLAN CONCOURSE A R17-2-3-15-120			



PREFERENTIAL USE PREMISES

SCALE 1" = 30.00'



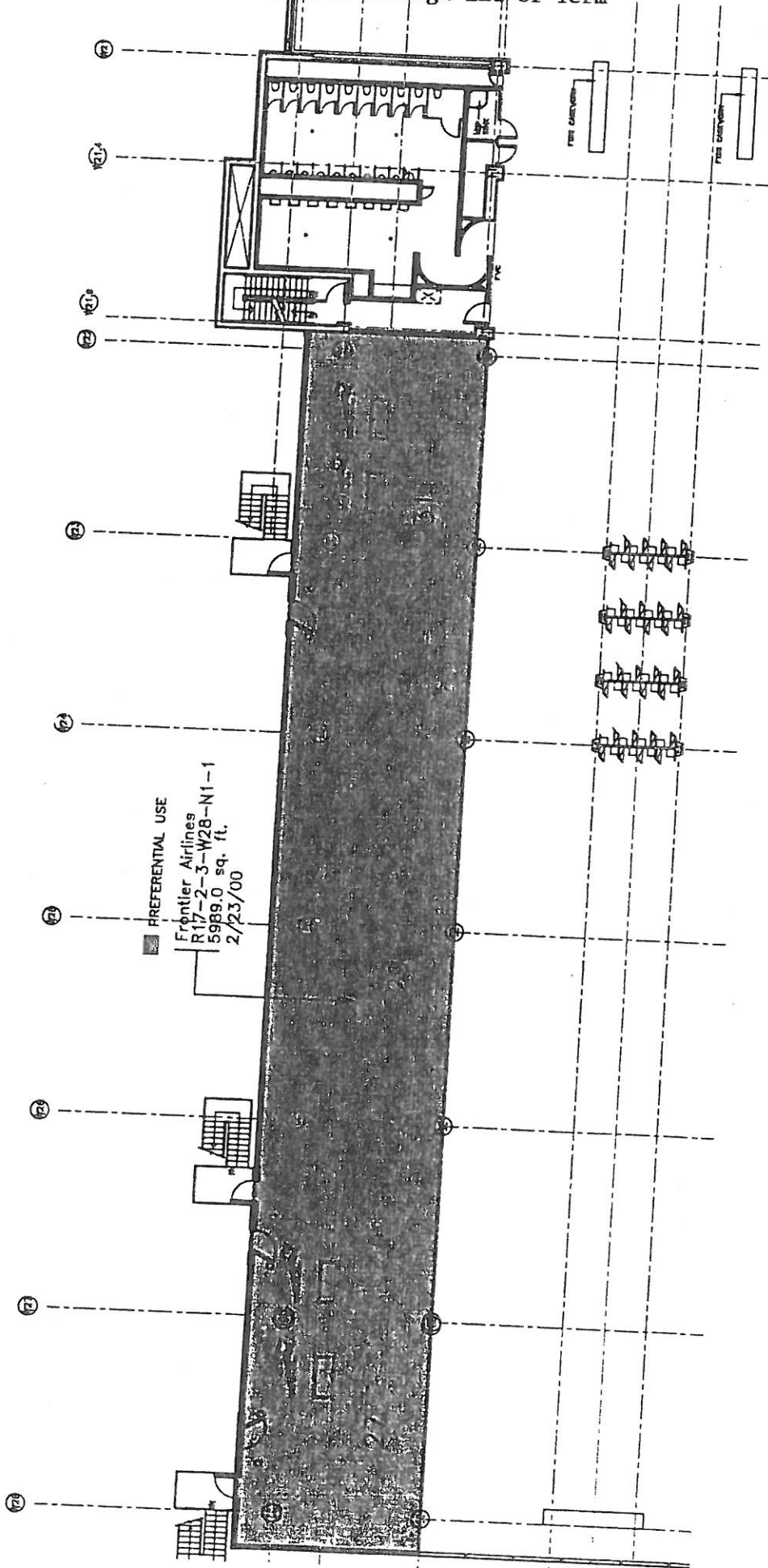
NOTE: This exhibit depicts only square footage of leased area based upon planning data and is not intended to address construction details.

- CONC. WALL (BY CITY)
- STRUCTURE WALL (BY CITY)
- GLASS WALL (BY CITY)
- TOWARD LEASE LINE
- CONCOURSE
- NIC = Not Included (By Lease or Reg. Pt. Cont.)

Handwritten signature
MANAGER OF DESIGN

	REVISED	DENVER INTERNATIONAL AIRPORT
		EXHIBIT D-5 Concourse A Conc. Level Frontier Airlines
	CC#: fal	DATE: 8/25/05

Effective March 1, 2000 through End of Term

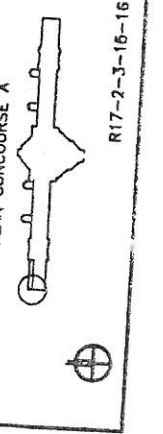


DATE: 03/16/00
 DRAWN BY: J. J. JONES
 CHECKED BY: J. J. JONES
 SCALE: AS SHOWN
 (N) = Not Included
 (P) = Part of the P. Drawing

Harold Roberts

MANAGER OF DESIGN

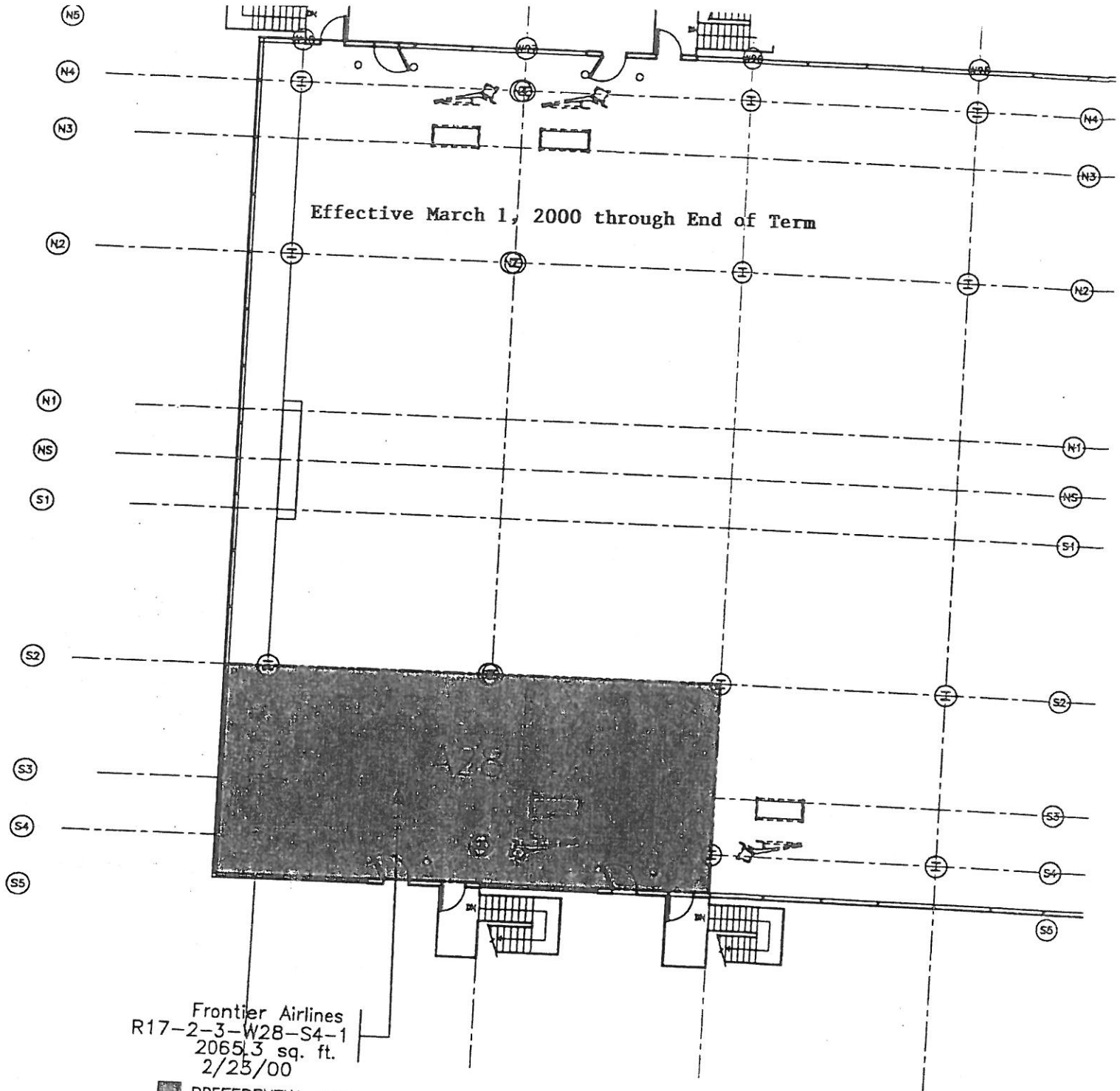
NOTE: This exhibit depicts only square footage of leased area based upon planning data and is not intended to address construction details.



REVISIONS

1	MANAGER OF DESIGN
2	DENVER INTERNATIONAL AIRPORT
3	EXHIBIT D-5
4	Concourse A Conc. Level
5	Frontier Airlines

CC#: 101



Frontier Airlines
 R17-2-3-W28-S4-1
 2065.3 sq. ft.
 2/23/00

PREFERENTIAL USE

- (S6) CONC. WALL (BY CITY)
- STUD/CORRUG WALL (BY CITY)
- GLASS WALL (BY CITY)
- TENANT LEASE LINE
- COLUMNS

SCALE 1" = 20.00'

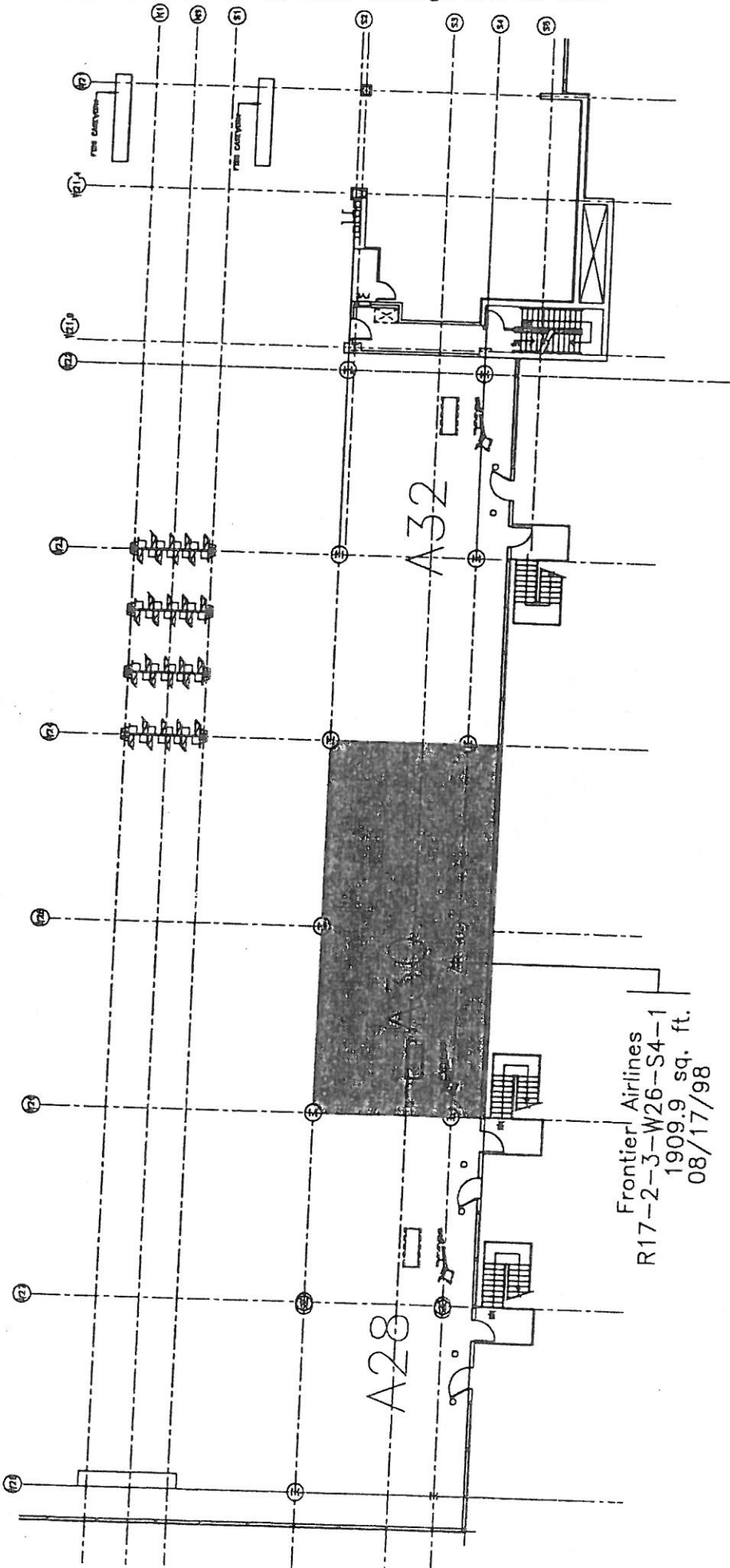


Hana Rocch
 MANAGER OF DESIGN

TE: This exhibit depicts only square footage of leased area based upon planning data and is not intended to address construction details.

 KEY PLAN CONCOURSE A R17-2-3-2-15		REVISED	DENVER INTERNATIONAL AIRPORT EXHIBIT D-5 Concourse A Conc. Level Frontier Airlines
		CC#: fal	

Effective March 1, 2000 through End of Term



Frontier Airlines
 R17-2-3-W26-S4-1
 1909.9 sq. ft.
 08/17/98

REVISOR: PREFERENTIAL USE

DATE: 08/17/98
 DRAWN BY: J. J. JONES
 CHECKED BY: J. J. JONES
 REVISIONS: 1. 08/17/98
 2. 08/17/98
 3. 08/17/98
 4. 08/17/98
 5. 08/17/98
 6. 08/17/98
 7. 08/17/98
 8. 08/17/98
 9. 08/17/98
 10. 08/17/98
 11. 08/17/98
 12. 08/17/98
 13. 08/17/98
 14. 08/17/98
 15. 08/17/98
 16. 08/17/98
 17. 08/17/98
 18. 08/17/98
 19. 08/17/98
 20. 08/17/98
 21. 08/17/98
 22. 08/17/98
 23. 08/17/98
 24. 08/17/98
 25. 08/17/98
 26. 08/17/98
 27. 08/17/98
 28. 08/17/98
 29. 08/17/98
 30. 08/17/98
 31. 08/17/98
 32. 08/17/98
 33. 08/17/98
 34. 08/17/98
 35. 08/17/98
 36. 08/17/98
 37. 08/17/98
 38. 08/17/98
 39. 08/17/98
 40. 08/17/98
 41. 08/17/98
 42. 08/17/98
 43. 08/17/98
 44. 08/17/98
 45. 08/17/98
 46. 08/17/98
 47. 08/17/98
 48. 08/17/98
 49. 08/17/98
 50. 08/17/98
 51. 08/17/98
 52. 08/17/98
 53. 08/17/98
 54. 08/17/98
 55. 08/17/98
 56. 08/17/98
 57. 08/17/98
 58. 08/17/98
 59. 08/17/98
 60. 08/17/98
 61. 08/17/98
 62. 08/17/98
 63. 08/17/98
 64. 08/17/98
 65. 08/17/98
 66. 08/17/98
 67. 08/17/98
 68. 08/17/98
 69. 08/17/98
 70. 08/17/98
 71. 08/17/98
 72. 08/17/98
 73. 08/17/98
 74. 08/17/98
 75. 08/17/98
 76. 08/17/98
 77. 08/17/98
 78. 08/17/98
 79. 08/17/98
 80. 08/17/98
 81. 08/17/98
 82. 08/17/98
 83. 08/17/98
 84. 08/17/98
 85. 08/17/98
 86. 08/17/98
 87. 08/17/98
 88. 08/17/98
 89. 08/17/98
 90. 08/17/98
 91. 08/17/98
 92. 08/17/98
 93. 08/17/98
 94. 08/17/98
 95. 08/17/98
 96. 08/17/98
 97. 08/17/98
 98. 08/17/98
 99. 08/17/98
 100. 08/17/98

Hana Roberts

MANAGER OF DESIGN

NOTE: This exhibit depicts only square footage of leased area based upon planning data and is not intended to address construction details.

DENVER INTERNATIONAL AIRPORT
 EXHIBIT D-5
 Concourse A conc. Level
 Frontier Airlines

REVISED



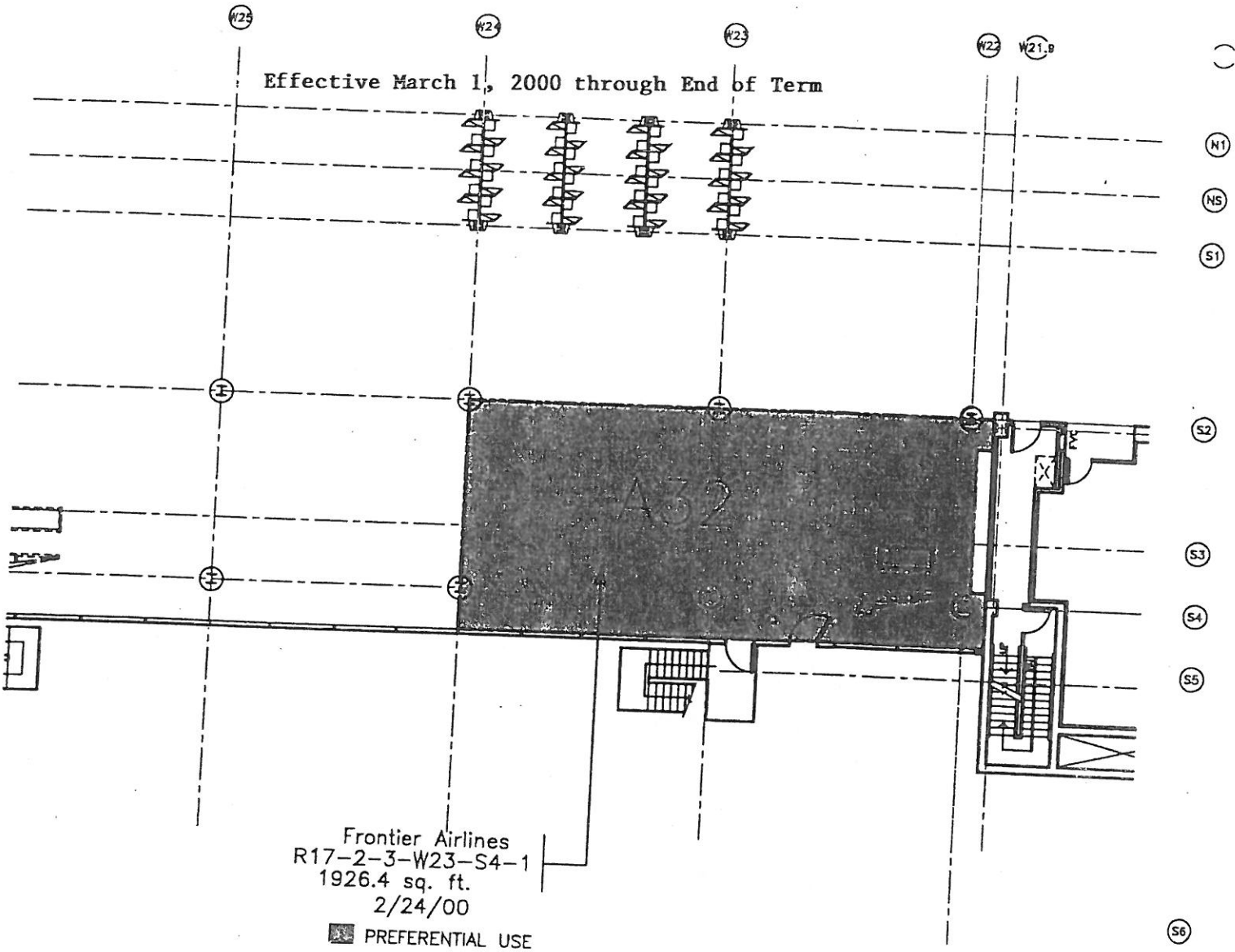
KEY PLAN CONCOURSE A



CC#:

08/17/98

Effective March 1, 2000 through End of Term



Frontier Airlines
R17-2-3-W23-S4-1
1926.4 sq. ft.
2/24/00
PREFERENTIAL USE

CONC. WALL (BY CITY)
STUD/GYPSUM WALL (BY CITY)
GLASS WALL (BY CITY)
TENANT LEASE LINE
COLUMNS
NIC = Not Included
(In Location or Eq. Pl. Code.)

SCALE 1" = 20.00'

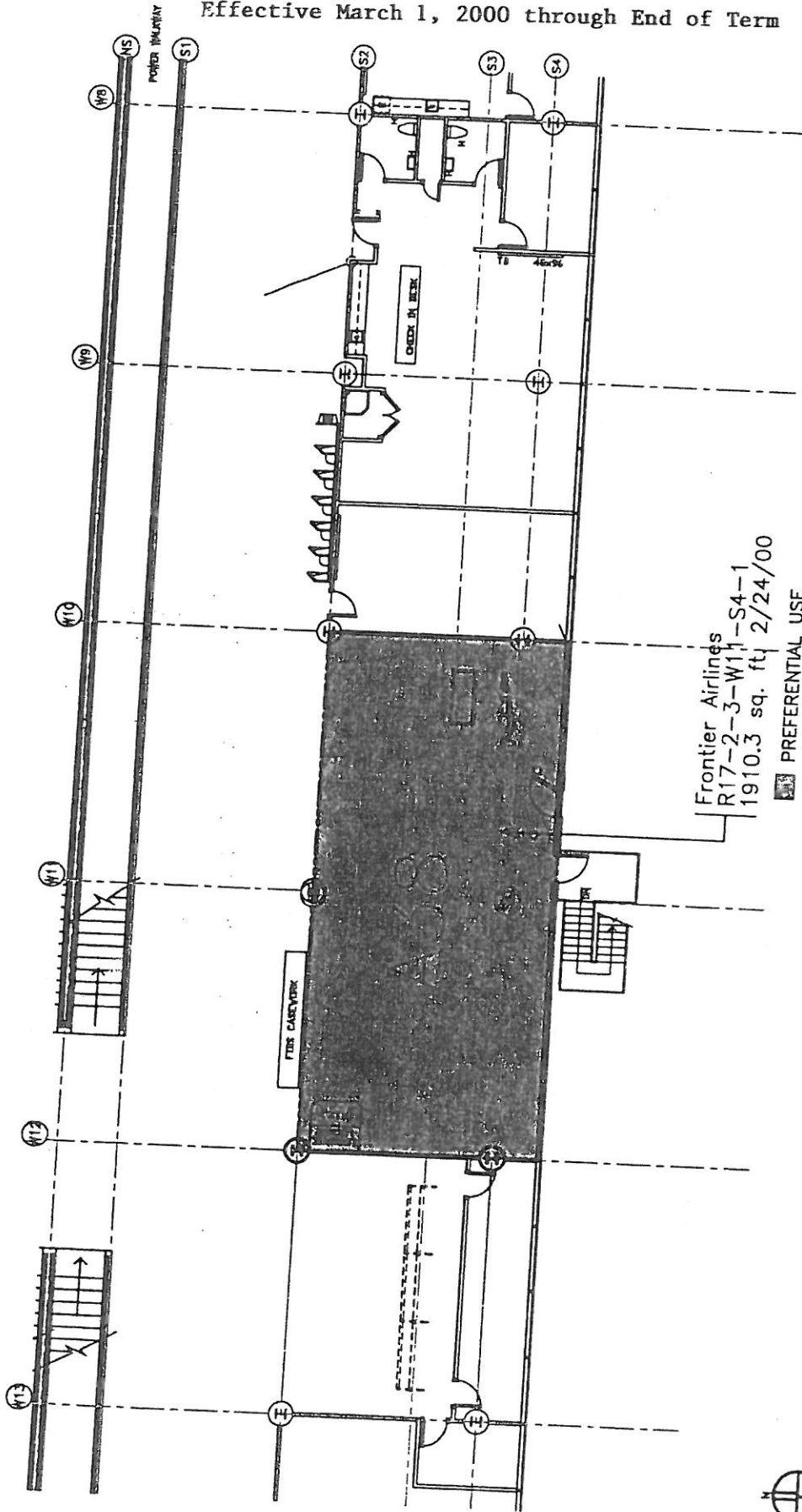


Hana Roub
MANAGER OF DESIGN

NOTE: This exhibit depicts only square footage of leased area based upon planning data and is not intended to address construction details.

<p>KEY PLAN CONCOURSE A</p> <p>R17-2-3-2-1</p>		REVISED	DENVER INTERNATIONAL AIRPORT	
			EXHIBIT D-5 Concourse A Conc. Level Frontier Airlines	
		CC#: fol	DATE: 2/24/00	

Effective March 1, 2000 through End of Term



Frontier Airlines
R17-2-3-W11-S4-1
1910.3 sq. ft. 2/24/00
PREFERENTIAL USE



SCALE 1" = 20.00'



- CONC. WALL (BY CITY)
- STUD/OPER. WALL (BY CITY)
- GLASS WALL (BY CITY)
- TOWARD LEASE USE
- ① concourse
- NIC Not Included (for Lease or Sp. Pl. Code)

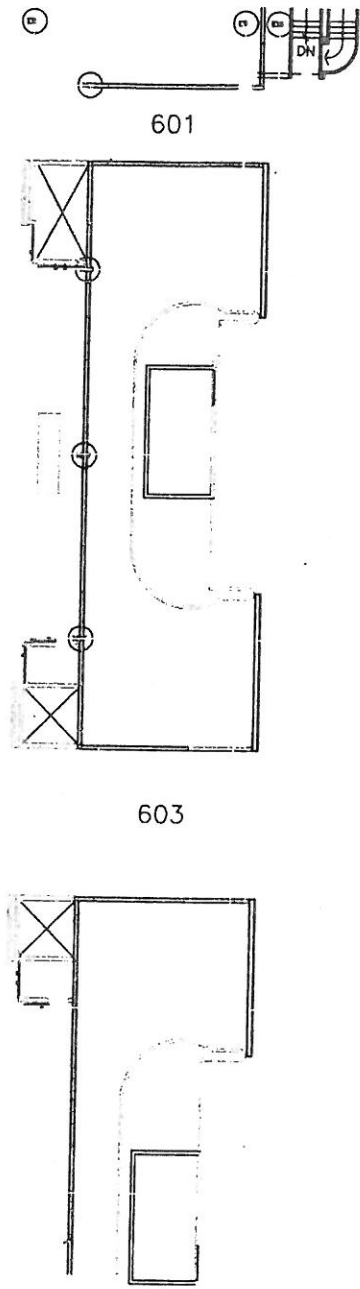
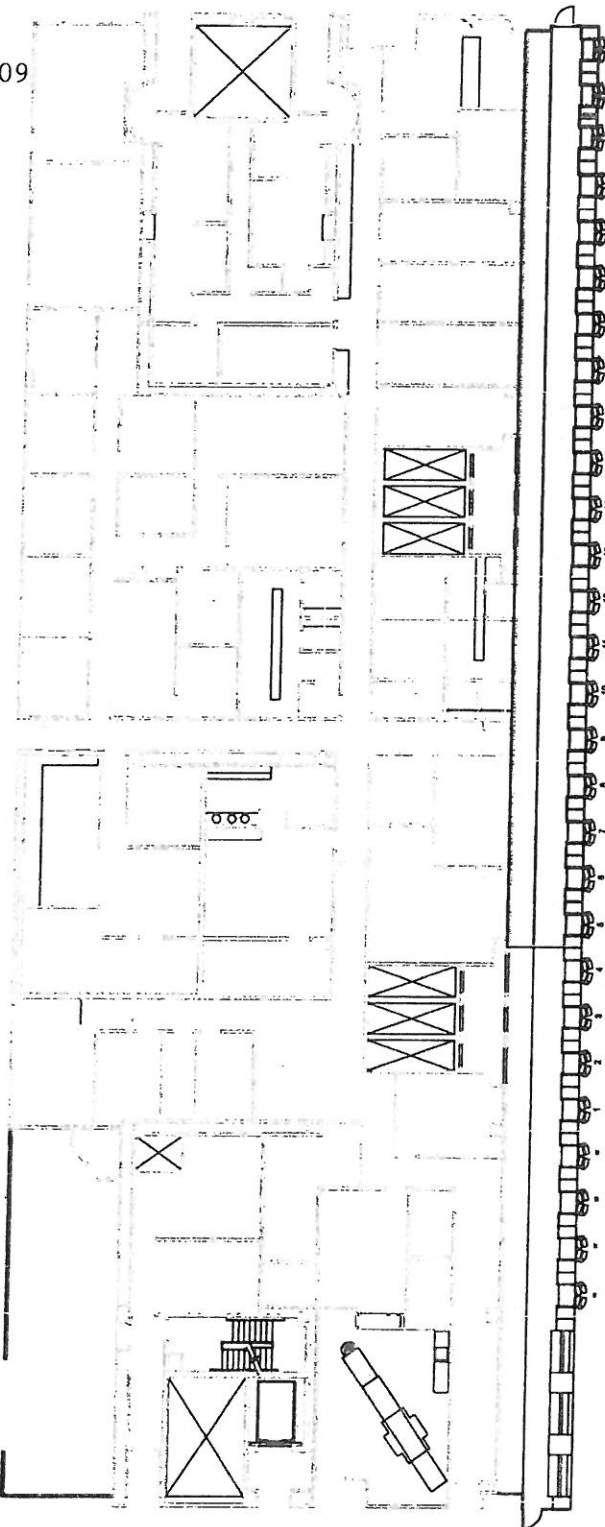
Hana Robb

MANAGER OF DESIGN

NOTE: This exhibit depicts only square footage of leased area based upon planning data and is not intended to address construction details.

REVISED	DENVER INTERNATIONAL AIRPORT	DATE: 2/24/00
	EXHIBIT D -5	
	Concourse A Conc. Level	
R17-2-3-15-5	Frontier Airlines	
	CC#: fal	

Effective
January 1, 2009



Frontier Airlines
R16-1-6-E6-N22-1
1789.3 sq. ft.

CONC. WALL (BY CITY)
STUD/GYPSUM WALL (BY CITY)
GLASS WALL (BY CITY)
TENANT LEASE LINE
COLUMNS
NIC = Not Included
(In Lease or Sq. Ft. Calc.)



SCALE 1" = 20.00'

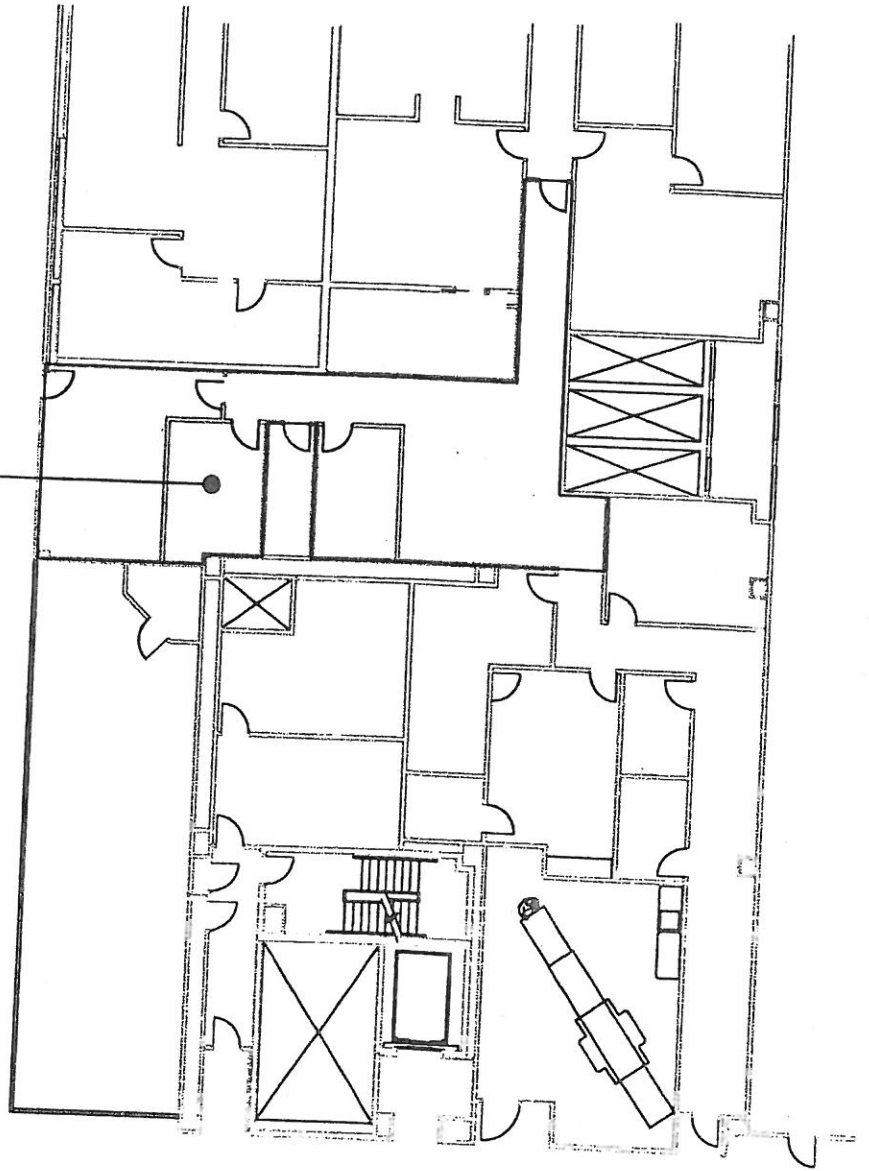
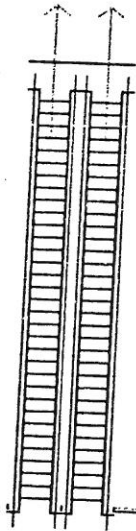
Ronald Horn
MANAGER OF DESIGN

NOTE: This exhibit depicts only square footage of leased area based upon planning data and is not intended to address construction details.

<p>KEY PLAN TERMINAL AREA</p>		REVISED 12/19/08	DENVER INTERNATIONAL AIRPORT
		EXHIBIT D-5 Terminal Level 6 Frontier Airlines	
		CC#: fal	DATE: 9/04/08

ADDED TO THE LEASE JANUARY 1, 2005

Frontier Airlines
R16-1-6-E3-N24-3
1233.6 sq. ft.



CONC. WALL (BY CITY)
STUD/GYPSUM WALL (BY CITY)
GLASS WALL (BY CITY)
TENANT LEASE LINE
H COLLAPSES
NIC = Not Included
(In Lease or Sq. Ft. Calc.)

SCALE 1" = 20.00'



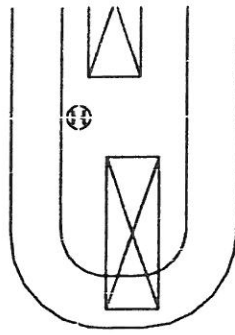
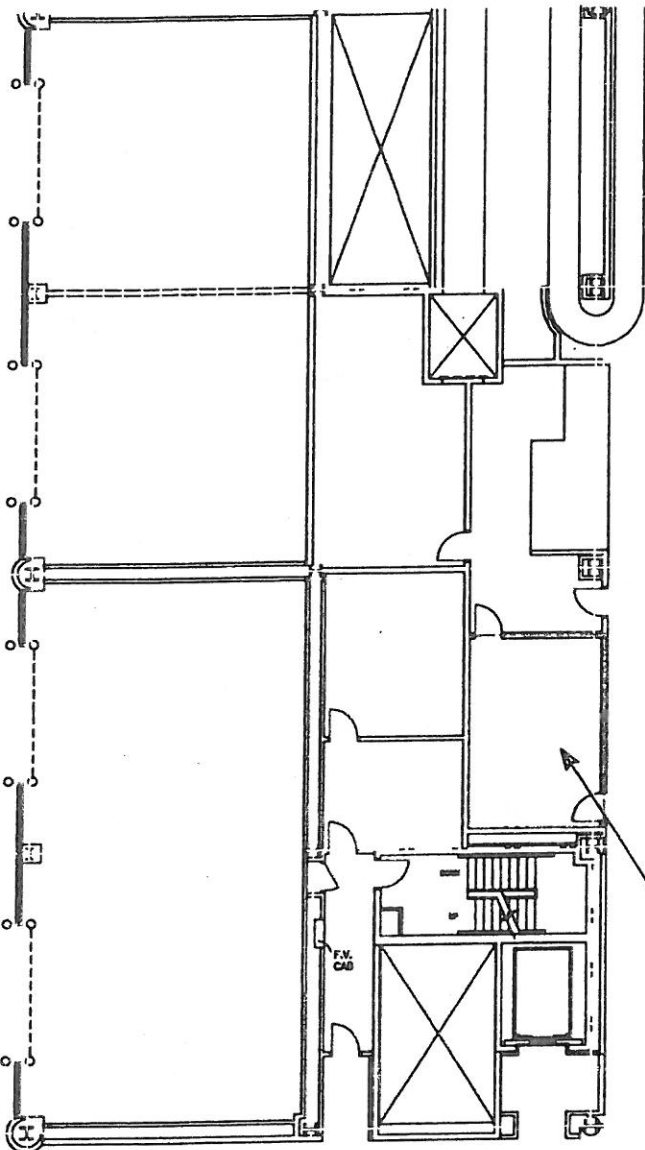
Ronald Horn
MANAGER OF DESIGN

NOTE: This exhibit depicts only square footage of leased area based upon planning data and is not intended to address construction details.

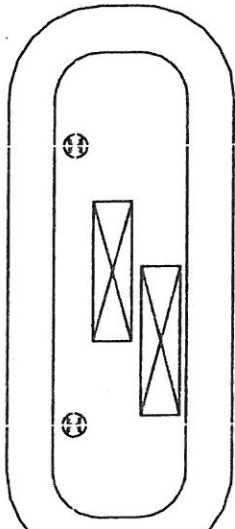
<p>KEY PLAN TERMINAL AREA</p>		REVISED	DENVER INTERNATIONAL AIRPORT
		EXHIBIT D-5 Terminal Level 6 Frontier Airlines	
		CC#: fal	DATE: 8/25/05

R16-1-6-15-111

ADDED TO THE LEASE OCTOBER 1, 2003

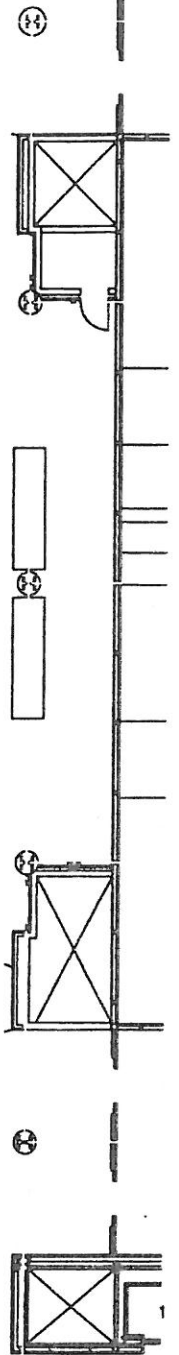


2



3

Frontier Airlines
R16-1-5-E4-N23-1
300.0 sq. ft.



OPENING TO LEVEL 6 ABOVE

- CONC. WALL (BY CITY)
- STUD/STYPEN WALL (BY CITY)
- GLASS WALL (BY CITY)
- TENANT LEASE LINE
- (H) (C) COLLUMES
- NIC = Not Included
(In Lease or Sq. Ft. Data.)

SCALE 1" = 20.00'

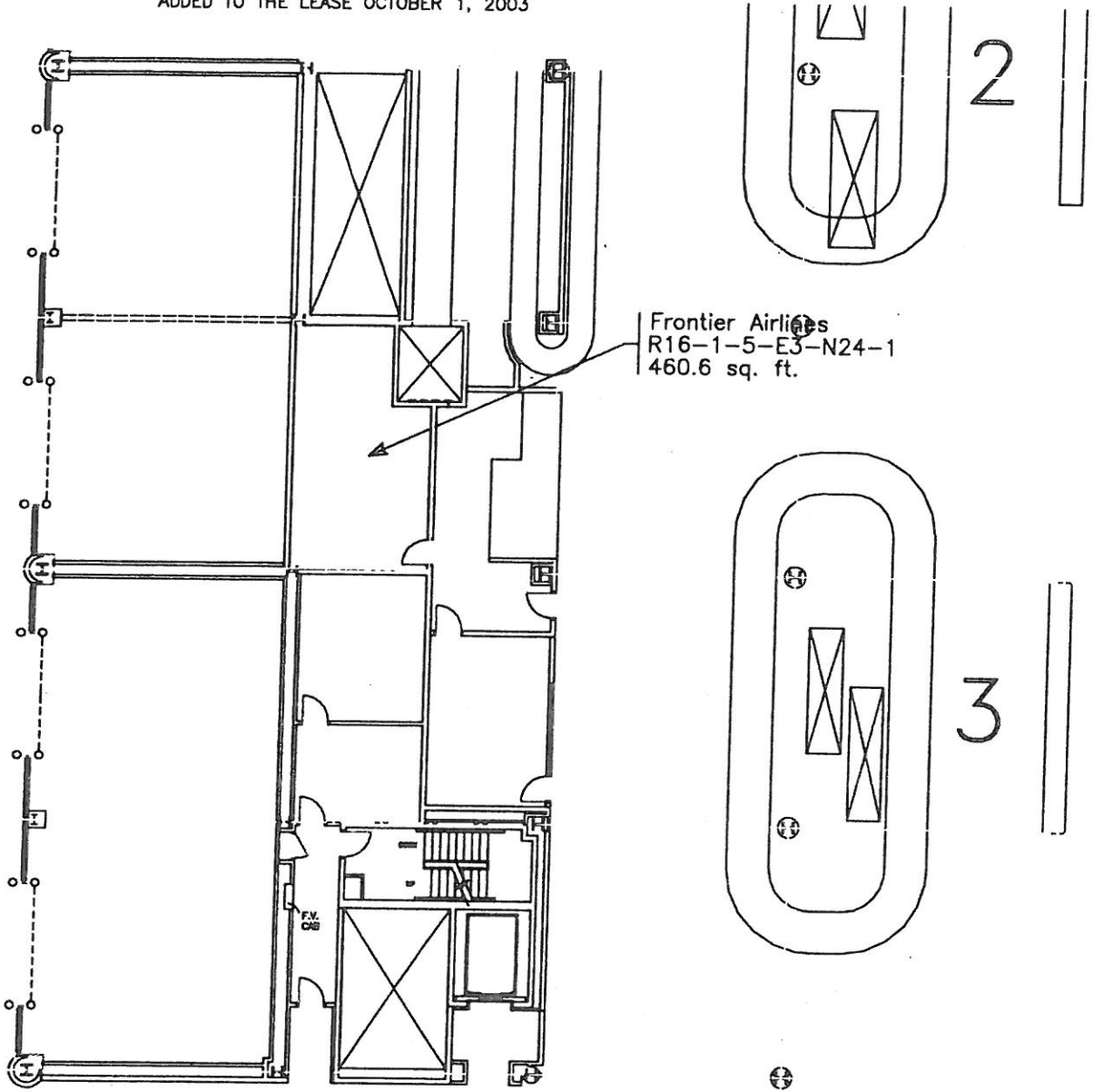


Final Form
MANAGER OF DESIGN

NOTE: This exhibit depicts only square footage of leased area based upon planning data and is not intended to address construction details.

		REVISED	DENVER INTERNATIONAL AIRPORT	
			EXHIBIT D-5 Terminal Level 5 Frontier Airlines	
		CC#: fal	DATE: 8/25/05	

ADDED TO THE LEASE OCTOBER 1, 2003



CONC. WALL (BY CITY)
 STUB/CHYSUM WALL (BY CITY)
 GLASS WALL (BY CITY)
 TENANT LEASE LINE
 (H) (C) COLUMNS
 NIC = Not Included
 (In Lease or Sq. Ft. Calc.)

SCALE 1" = 20.00'



Ronald Horn
 MANAGER OF DESIGN

NOTE: This exhibit depicts only square footage of leased area based upon planning data and is not intended to address construction details.

		REVISED	DENVER INTERNATIONAL AIRPORT
			EXHIBIT D-5 Terminal Level 5 Frontier Airlines
		CC#: fal	DATE: 8/25/05

