




REQUEST FOR RESOLUTION TO DEDICATE PUBLIC RIGHT-OF-WAY

TO: Ivone Avila-Ponce, City Attorney’s Office

FROM: Glen D. Blackburn, P.E., Director, Right-of-Way Services 

DATE: July 19, 2024

ROW #: 2024-DEDICATION-0000124 **SCHEDULE #:** Adjacent to 0527412088000 and 0527412089000

TITLE: This request is to dedicate a City-owned parcel of land as Public Right-of-Way as Public Alley, bounded by South Cherokee Street, West Wesley Avenue, South Delaware Street and West Harvard Avenue.

SUMMARY: Request for a Resolution for laying out, opening and establishing certain real property as part of the system of thoroughfares of the municipality; i.e. as Public Alley. This parcel(s) of land is being dedicated by the City and County of Denver for Public Right-of-Way, as part of the development project, “2401 S Cherokee St.”

It is requested that the above subject item be placed on the Mayor-Council Agenda for the next available date.

Therefore, you are requested to initiate Council action to dedicate a parcel of land for Public Right-of-Way purposes as Public Alley. The land is described as follows.

INSERT PARCEL DESCRIPTION ROW # (2024-DEDICATION-0000124-001) HERE.

A map of the area to be dedicated is attached.

GB/BP/LRA

cc: Dept. of Real Estate, RealEstate@denvergov.org
City Councilperson, Flor Alvidrez, District # 7
Councilperson Aide, Mark Montoya
Councilperson Aide, Caleb Todd
Councilperson Aide, Jake Yolles
City Council Staff, Luke Palmisano
Environmental Services, Andrew Ross
DOTI, Manager’s Office, Alba Castro
DOTI, Manager’s Office, Alaina McWhorter
DOTI, Director, Right-of-Way Services, Glen Blackburn
Department of Law, Johna Varty
Department of Law, Martin Plate
Department of Law, Kwali Farbes
Department of Law, Ivone Avila-Ponce
Department of Law, Katherine Ehlers
Department of Law, Mar’quasa Maes
DOTI Survey, Brian Pfohl
DOTI Ordinance
Owner: City and County of Denver
Project file folder 2024-DEDICATION-0000124

City and County of Denver Department of Transportation & Infrastructure
Right-of-Way Services
201 W. Colfax Ave. | Denver, CO 80215
www.denvergov.org/doti
Phone: 720-913-1311

ORDINANCE/RESOLUTION REQUEST

Please email requests to the Mayor's Legislative Team
at MileHighOrdinance@DenverGov.org by 9 a.m. Friday. Contact the Mayor's Legislative team with questions

Date of Request: July 19, 2024

Please mark one: Bill Request or Resolution Request

1. Type of Request:

- Contract/Grant Agreement Intergovernmental Agreement (IGA) Rezoning/Text Amendment
 Dedication/Vacation Appropriation/Supplemental DRMC Change
 Other:

2. **Title:** Dedicate a City-owned parcel of land as Public Right-of-Way as Public Alley, bounded by South Cherokee Street, West Wesley Avenue, South Delaware Street and West Harvard Avenue.

3. **Requesting Agency:** DOTI, Right-of-Way Services
Agency Section: Survey

4. Contact Person:

Contact person with knowledge of proposed ordinance/resolution (e.g., subject matter expert)	Contact person for council members or mayor-council
Name: Lisa R. Ayala	Name: Alaina McWhorter
Email: Lisa.ayala@denvergov.org	Email: Alaina.McWhorter@denvergov.org

5. **General description or background of proposed request. Attach executive summary if more space needed:**
Proposing to build a duplex on vacant land. The developer has been asked to dedicate a parcel as Public Alley.

6. **City Attorney assigned to this request (if applicable):**

7. **City Council District:** Flor Alvidrez, District # 7

8. ****For all contracts, fill out and submit accompanying Key Contract Terms worksheet****

To be completed by Mayor's Legislative Team:

Resolution/Bill Number: _____

Date Entered: _____

Key Contract Terms

Type of Contract: (e.g. Professional Services > \$500K; IGA/Grant Agreement, Sale or Lease of Real Property):

Vendor/Contractor Name (including any dba's):

Contract control number (legacy and new):

Location:

Is this a new contract? Yes No Is this an Amendment? Yes No If yes, how many? _____

Contract Term/Duration (for amended contracts, include existing term dates and amended dates):

Contract Amount (indicate existing amount, amended amount and new contract total):

<i>Current Contract Amount</i> (A)	<i>Additional Funds</i> (B)	<i>Total Contract Amount</i> (A+B)
<i>Current Contract Term</i>	<i>Added Time</i>	<i>New Ending Date</i>

Scope of work:

Was this contractor selected by competitive process?

If not, why not?

Has this contractor provided these services to the City before? Yes No

Source of funds:

Is this contract subject to: W/MBE DBE SBE XO101 ACDBE N/A

WBE/MBE/DBE commitments (construction, design, Airport concession contracts):

Who are the subcontractors to this contract?

To be completed by Mayor's Legislative Team:

Resolution/Bill Number: _____

Date Entered: _____



EXECUTIVE SUMMARY

Project Title: 2024-DEDICATION-0000124

Description of Proposed Project: Proposing to build a duplex on vacant land. The developer has been asked to dedicate a parcel as Public Alley.

Explanation of why the public right-of-way must be utilized to accomplish the proposed project: The City and County of Denver was deeded this land to be dedicated as Public Alley.

Has a Temp MEP been issued, and if so, what work is underway: N/A

What is the known duration of a MEP: N/A

Will land be dedicated to the City if the vacation goes through: N/A

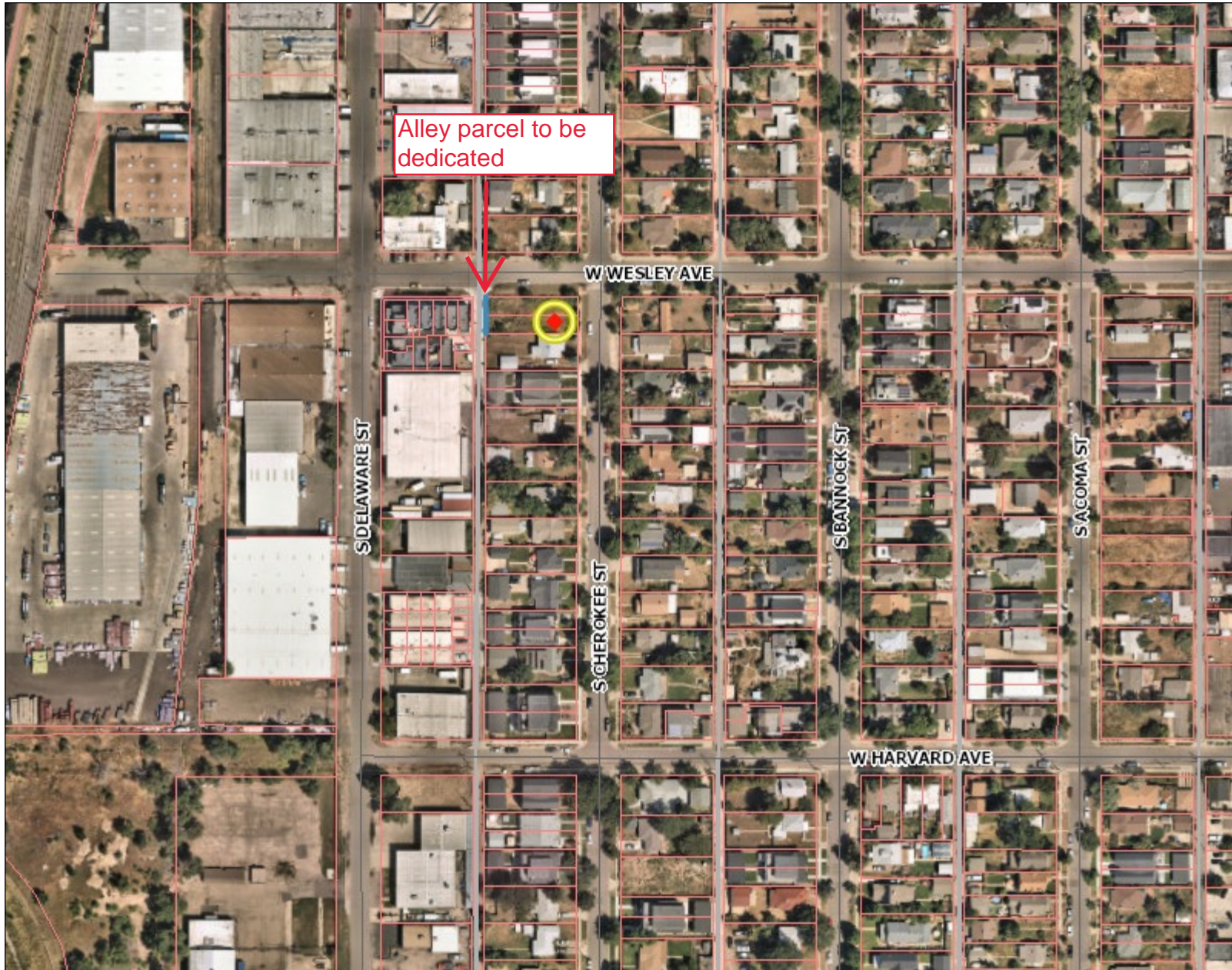
Will an easement be placed over a vacated area, and if so explain: N/A

Will an easement relinquishment be submitted at a later date: N/A

Additional information: This land was deeded to the City and County of Denver for the purpose of dedicating it as Public Alley, as part of the development project called, "2401 S Cherokee St."

City and County of Denver Department of Transportation & Infrastructure
Right-of-Way Services
201 W. Colfax Ave | Denver, CO 80215
www.denvergov.org/doti
Phone: 720-913-1311

CONNECT WITH US | 311 | DENVERGOV.ORG | DENVER 8 TV



Legend

- Streets
- Alleys
- ▣ County Boundary
- ▭ Parcels



PARCEL DESCRIPTION ROW NO. 2024-DEDICATION-0000124-001:

LEGAL DESCRIPTION – ALLEY PARCEL

A PARCEL OF LAND CONVEYED BY SPECIAL WARRANTY DEED TO THE CITY AND COUNTY OF DENVER, RECORDED ON THE 16TH DAY OF JULY, 2024, AT RECEPTION NUMBER 2024065282 IN THE CITY AND COUNTY OF DENVER CLERK AND RECORDER'S OFFICE, STATE OF COLORADO, DESCRIBED AS FOLLOWS:

A PARCEL LAND BEING A PORTION OF THE SW 1/4 OF SECTION 27, T. 4 S., R. 68 W. OF THE 6TH P.M., CITY AND COUNTY OF DENVER, STATE OF COLORADO DESCRIBED AS FOLLOWS:

THE WEST 2.00 FEET OF LOTS 47 AND 48, BLOCK 12, BREENLOW SUBDIVISION OF SOUTH DENVER.

THE AREA OF THE ABOVE DESCRIBED PARCEL IS 100 SQUARE FEET, MORE OR LESS.



07/16/2024 11:02 AM
City & County of Denver
Electronically Recorded

R \$0.00

WD

D \$0.00

After signing, return to:
Division of Real Estate
Attn: Shannon Cruz
City and County of Denver
201 West Colfax Avenue, Dept. 1010
Denver, Colorado 80202
Project Description: 2024-DEDICATION-0000124
Asset Mgmt No.: 24-136

SPECIAL WARRANTY DEED

THIS SPECIAL WARRANTY DEED (“Deed”), made as of this 12th day of July, 2024, by **KEY DEVELOPMENT LLC**, a Colorado limited liability company, whose address is 630 W. 3rd Avenue, Denver, CO 80223, United States (“Grantor”) to the **CITY AND COUNTY OF DENVER**, a Colorado municipal corporation of the State of Colorado and home rule city, whose address is 1437 Bannock Street, Denver, Colorado 80202 (“Grantee”).

WITNESSETH, that Grantor, for and in consideration of the sum of Ten Dollars and 00/100 (\$10.00) and other good and valuable consideration, the receipt and sufficiency of which are hereby acknowledged and by these presents does hereby grant, bargain, sell, convey and confirm, unto Grantee, and its successors and assigns forever, the real property described below, together with all improvements thereon, owned by Grantor situate, lying and being in the City and County of Denver, State of Colorado, and being more particularly described on the attached Exhibit(s) hereto and incorporated herein (“Property”);

TOGETHER WITH all and singular the hereditaments and appurtenances thereunto belonging, or in anywise appertaining, and the reversion and reversions, remainder and remainders, rents, issues and profits thereof; and all of the estate, right, title, interest, claim and demand whatsoever of Grantor, either in law or equity, of, in, and to the above-bargained Property, together with the hereditaments and appurtenances;

TO HAVE AND TO HOLD the Property above bargained and described with the appurtenances, unto Grantee, and its successors and assigns forever. Grantor, for itself and its successors and assigns does covenant and agree that it shall and will WARRANT AND FOREVER DEFEND the above-bargained Property in the quiet and peaceable possession of Grantee, and its successors and assigns, against all and every person or persons claiming the whole or any part thereof, by, through, or under Grantor.

No separate bill of sale with respect to improvements on the Property will be executed.

IN WITNESS WHEREOF, Grantor has executed this Deed on the date set forth above.

ATTEST:

KEY DEVELOPMENT LLC, a Colorado limited liability company

By: Scott A Ray

Name: SCOTT A RAY


Its: OWNER

STATE OF Colorado

COUNTY OF Denver) ss.

The foregoing instrument was acknowledged before me this 12 day of July, 2024 by Scott A. Ray, as Owner of **KEY DEVELOPMENT LLC**, a Colorado limited liability company.

Witness my hand and official seal.



My commission expires: Nov 3, 2027

[Signature]
Notary Public

EXHIBIT A

2024-ZLMASTER-0000208-ROW

Land Description:

A parcel land being a portion of the SW 1/4 of Section 27, T. 4 S., R. 68 W. of the 6th P.M., City and County of Denver, State of Colorado described as follows:

The West 2.00 Feet of Lots 47 and 48, Block 12, Breenlow Subdivision of South Denver.

The area of the above described parcel is 100 square feet, more or less.


The above description was prepared by me, or under my direct supervision, on 23rd Day of April, 2024.

Christopher D. Rogers

Christopher D. Rogers,
PLS 38091

Digitally signed by Christopher

Date: 2024.06.24 16:37:52 -06'00'



Not Valid Without
Signature And Date

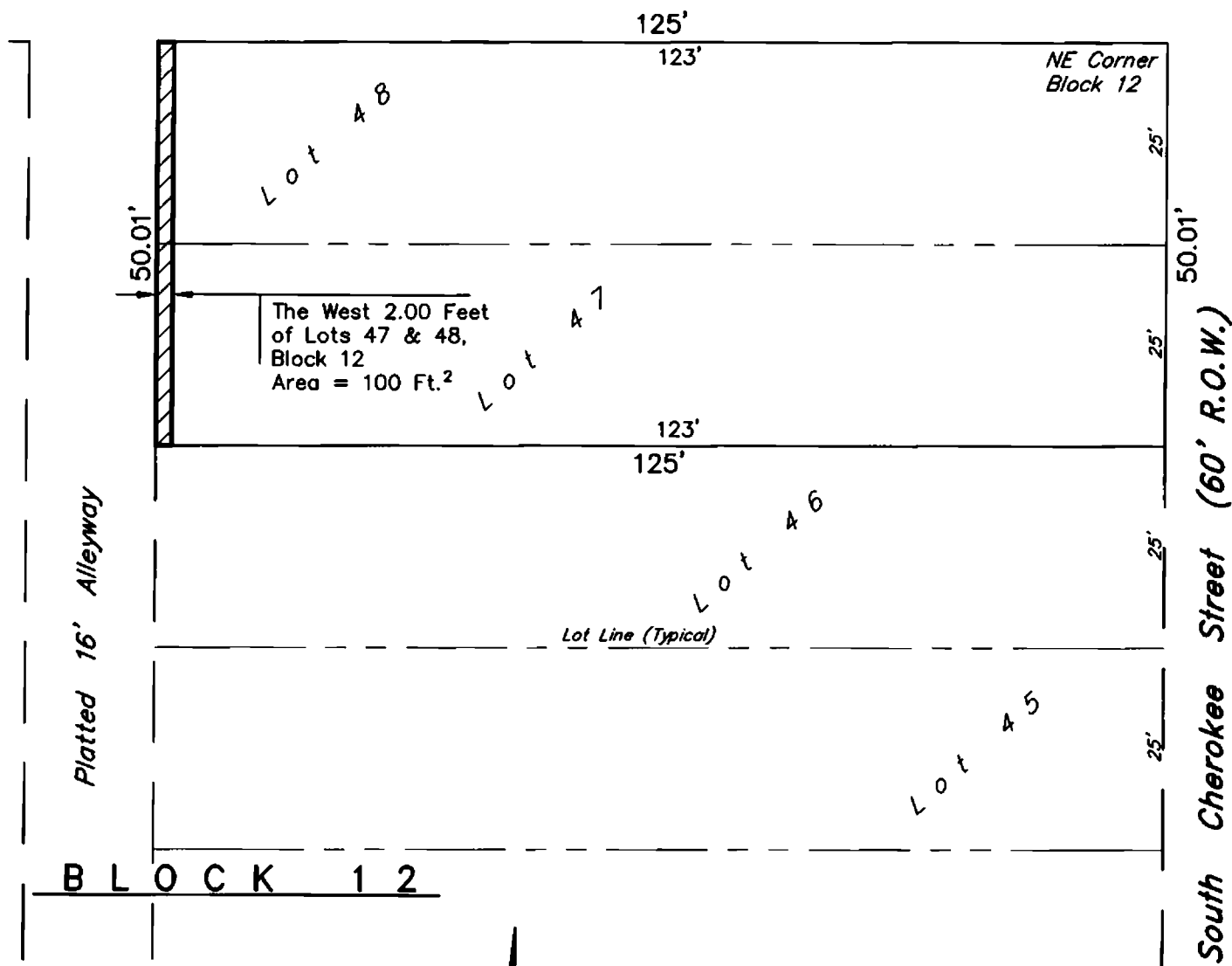


EXHIBIT A

2024-ZLMASTER-0000208-ROW

A parcel land being a portion of the SW 1/4 of Section 27, T. 4 S., R. 68 W. of the 6th P.M., City and County of Denver, State of Colorado

East Wesley Avenue (60' R.O.W.)



B L O C K 1 2

NOTE: This drawing is an exhibit representing the land description on Sheet 1 of 2. It is not to be construed as an actual survey of the parcel described.



Christopher D. Rogers

Christopher D. Rogers,
PLS 38091

Digitally signed by Christopher D. Rogers
Date: 2024.06.24 16:59:07 -0700



Not Valid Without
Signature And Date

Scale: 1" = 20'