



REQUEST FOR RESOLUTION TO DEDICATE PUBLIC RIGHT-OF-WAY

TO: Caroline Martin, City Attorney's Office

FROM: Matt Bryner, P.E. Senior Engineering Manager
Right-of-Way Services

DATE: August 30, 2017

ROW #: 2017-Dedication-0000057 **SCHEDULE #:** 0522305020000 & 0522305021000

TITLE: This request is to dedicate a parcel of land as Public Right of Way as S. Santa Fe Dr. Located at the intersection of S. Santa Fe and W. Arizona Ave.

SUMMARY: Request for a Resolution for laying out, opening and establishing certain real property as part of the system of thoroughfares of the municipality; i.e. as S. Santa Fe Dr. This parcel(s) of land is being dedicated to the City and County of Denver for Public Right-of-Way, as part of the development project (**Grandview Landscaping**)

It is requested that the above subject item be placed on the Mayor-Council Agenda for the next available date.

Therefore, you are requested to initiate Council action to dedicate a parcel of land for Public Right-of-Way purposes as S. Santa Fe Dr. The land is described as follows.

INSERT PARCEL DESCRIPTION ROW # (2017-Dedication-0000057-001) HERE.

A map of the area to be dedicated is attached.

MB/RE/BV

cc: Asset Management, Robert Koehler
City Councilperson & Aides, Jolon Clark District # 7
Council Aide Maggie Thompson
Council Aide Anita Banuelos
City Council Staff, Zach Rothmier
Environmental Services, David Erickson
Public Works, Manager's Office, Alba Castro
Public Works, Manager's Office, Angela Casias
Public Works, Right-of-Way Engineering Services, Matt Bryner
Department of Law, Brent Eisen
Department of Law, Shaun Sullivan
Department of Law, Caroline Martin
Department of Law, Stan Lechman
Department of Law, Cynthia Devereaux
Public Works Survey, Ron Ellis
Public Works Survey, Paul Rogalla
Owner: City and County of Denver
Project file folder 2017-Dedication-0000057

ORDINANCE/RESOLUTION REQUEST

Please email requests to Angela Casias
at angela.casias@DenverGov.org by **12:00 pm on Monday**.

All fields must be completed.

Incomplete request forms will be returned to sender which may cause a delay in processing.

Date of Request: August 30, 2017

Please mark one: Bill Request or Resolution Request

1. Has your agency submitted this request in the last 12 months?

Yes No

If yes, please explain:

2. Title: (Include a concise, one sentence description – please include name of company or contractor and contract control number - that clearly indicates the type of request: **grant acceptance, contract execution, contract amendment, municipal code change, supplemental request, etc.**)

This request is to dedicate a parcel of land as Public Right of Way as S. Santa Fe Dr.
Located at the intersection of S. Santa Fe and W. Arizona Ave.

3. Requesting Agency: Public Works-Right-of-Way Services
Agency Division: Survey

4. Contact Person: (With actual knowledge of proposed ordinance/resolution.)

- **Name:** Barbara Valdez
- **Phone:** 720-865-3153
- **Email:** Barbara.valdez@denvergov.org

5. Contact Person: (With actual knowledge of proposed ordinance/resolution who will present the item at Mayor-Council and who will be available for first and second reading, if necessary.)

- **Name:** Angela Casias
- **Phone:** 720-913-8529
- **Email:** Angela.Casias@denvergov.org

6. General description/background of proposed ordinance including contract scope of work if applicable:

Request for a Resolution for laying out, opening and establishing certain real property as part of the system of thoroughfares of the municipality; i.e. as S. Santa Fe Dr. This parcel(s) of land is being dedicated to the City and County of Denver for Public Right-of-Way, as part of the development project (**Grandview Landscaping**)

****Please complete the following fields:** (Incomplete fields may result in a delay in processing. If a field is not applicable, please enter N/A for that field – please do not leave blank.)

- a. **Contract Control Number:** N/A
- b. **Contract Term:** N/A
- c. **Location:** S. Santa Fe Dr. and W. Arizona Ave.
- d. **Affected Council District:** Jolon Clark Dist. #7
- e. **Benefits:** N/A
- f. **Contract Amount (indicate amended amount and new contract total):**

7. Is there any controversy surrounding this ordinance? (Groups or individuals who may have concerns about it?) **Please explain.**

None.

To be completed by Mayor's Legislative Team:

SIRE Tracking Number: _____

Date Entered: _____



DENVER
THE MILE HIGH CITY

EXECUTIVE SUMMARY

Project Title: 2017-Dedication-0000057, Grandview Landscaping

Description of Proposed Project: Dedicate a parcel of public right of way as S. Santa Fe Dr.

Explanation of why the public right-of-way must be utilized to accomplish the proposed project: The City and County of Denver was deeded this land to dedicate as Public Right of Way

Has a Temp MEP been issued, and if so, what work is underway: N/A

What is the known duration of an MEP: N/A

Will land be dedicated to the City if the vacation goes through: N/A

Will an easement be placed over a vacated area, and if so explain: N/A

Will an easement relinquishment be submitted at a later date: N/A

Additional information: This land was deeded to the City and County of Denver for the purpose to dedicate it as Public Right-of-Way, as a part of a development project called, Grandview Landscaping



Area to be Dedicated →

Legend

- Streams
- Irrigation Ditches Reconstruct (Gardeners)
- Irrigation Ditches
- Buildings 2014
- Streets
- Alleys
- Railroads**
- + Main
- + Yard
- + Spur
- + Siding
- + Interchange track
- + Other
- Bridges
- Rail Transit Stations**
- Existing
- Planned
- ▲ Park-N-Ride Locations
- Lakes
- County Boundary
- Parcels
- Lots/Blocks
- Parks**
- All Other Parks; Linear
- Mountain Parks



LEGAL DESCRIPTION

1234 SOUTH SANTA FE DRIVE – 12.5 FOOT WIDE PARCEL

A Portion of the Northwest $\frac{1}{4}$ of Section 22, T. 4 S., R. 68 W. of the 6th P.M.
City and County of Denver, State of Colorado.

A parcel of land being the West 12.5 feet of Lots 30 to 33, Block 7, West Broadway
Addition, City and County of Denver, State of Colorado.

The above description was prepared by me, or under my direct supervision, this 11th day
of April, 2017.

Christopher D. Rogers, L.S. No. 38091
Aegis Surveying, Inc.
3395 Yates Street, Denver, CO 80212

17-43

After recording, return to:
Division of Real Estate
City and County of Denver
201 West Colfax Avenue, Dept. 1010
Denver, Colorado 80202



2017110220
Page: 1 of 4
D \$0.00

SPECIAL WARRANTY DEED

THIS SPECIAL WARRANTY DEED ("Deed"), made as of this 16th day of Aug, 2017, by **FERMIN GUARDADO AND MARIA D. GUARDADO** whose address is 1990 South Fox Street, Denver, CO 80223 ("Grantor") to the **CITY AND COUNTY OF DENVER**, a Colorado municipal corporation of the State of Colorado and home rule city, whose address is 1437 Bannock Street, Denver, Colorado 80202 ("Grantee").

WITNESSETH, that Grantor, for and in consideration of the sum of Ten Dollars and 00/100 (\$10.00) and other good and valuable consideration, the receipt and sufficiency of which are hereby acknowledged and by these presents does hereby grant, bargain, sell, convey and confirm, unto Grantee, and its successors and assigns forever, the real property described below, together with all improvements thereon, owned by Grantor situate, lying and being in the City and County of Denver, State of Colorado, and being more particularly described on Exhibits A & B attached hereto and incorporated herein ("Property");

TOGETHER WITH all and singular the hereditaments and appurtenances thereunto belonging, or in anywise appertaining, and the reversion and reversions, remainder and remainders, rents, issues and profits thereof; and all of the estate, right, title, interest, claim and demand whatsoever of Grantor, either in law or equity, of, in, and to the above-bargained Property, together with the hereditaments and appurtenances;

TO HAVE AND TO HOLD the Property above bargained and described with the appurtenances, unto Grantee, and its successors and assigns forever. Grantor, for itself and its successors and assigns does covenant and agree that it shall and will WARRANT AND FOREVER DEFEND the above-bargained Property in the quiet and peaceable possession of Grantee, and its successors and assigns, against all and every person or persons claiming the whole or any part thereof, by, through, or under Grantor.

No separate bill of sale with respect to improvements on the Property will be executed.

Approved: *[Signature]*
Asset Management:
Date: 8/22/17

Project Description:
[Signature]
Fermin & Maria Guardado

IN WITNESS WHEREOF, Grantor has executed this Deed on the date set forth above.

ATTEST:

FERMIN GUARDADO AND MARIA D. GUARDADO

• By: Fermin Guardado
Name: Fermin Guardado

Its: _____

By: Maria de la Luz Guardado
Name: Maria de la Luz Guardado

Its: _____

STATE OF Colorado)
) ss.
COUNTY OF Denver)

The foregoing instrument was acknowledged before me this 16th day of Aug, 2017
by FERMIN GUARDADO AND MARIA D. GUARDADO.

Witness my hand and official seal.

My commission expires: Jan 31, 2018

REYNA JUDITH CHAVEZ
NOTARY PUBLIC
STATE OF COLORADO
NOTARY ID 20014031003
MY COMMISSION EXPIRES JANUARY 31, 2018

Reyna Judith Chavez
Notary Public

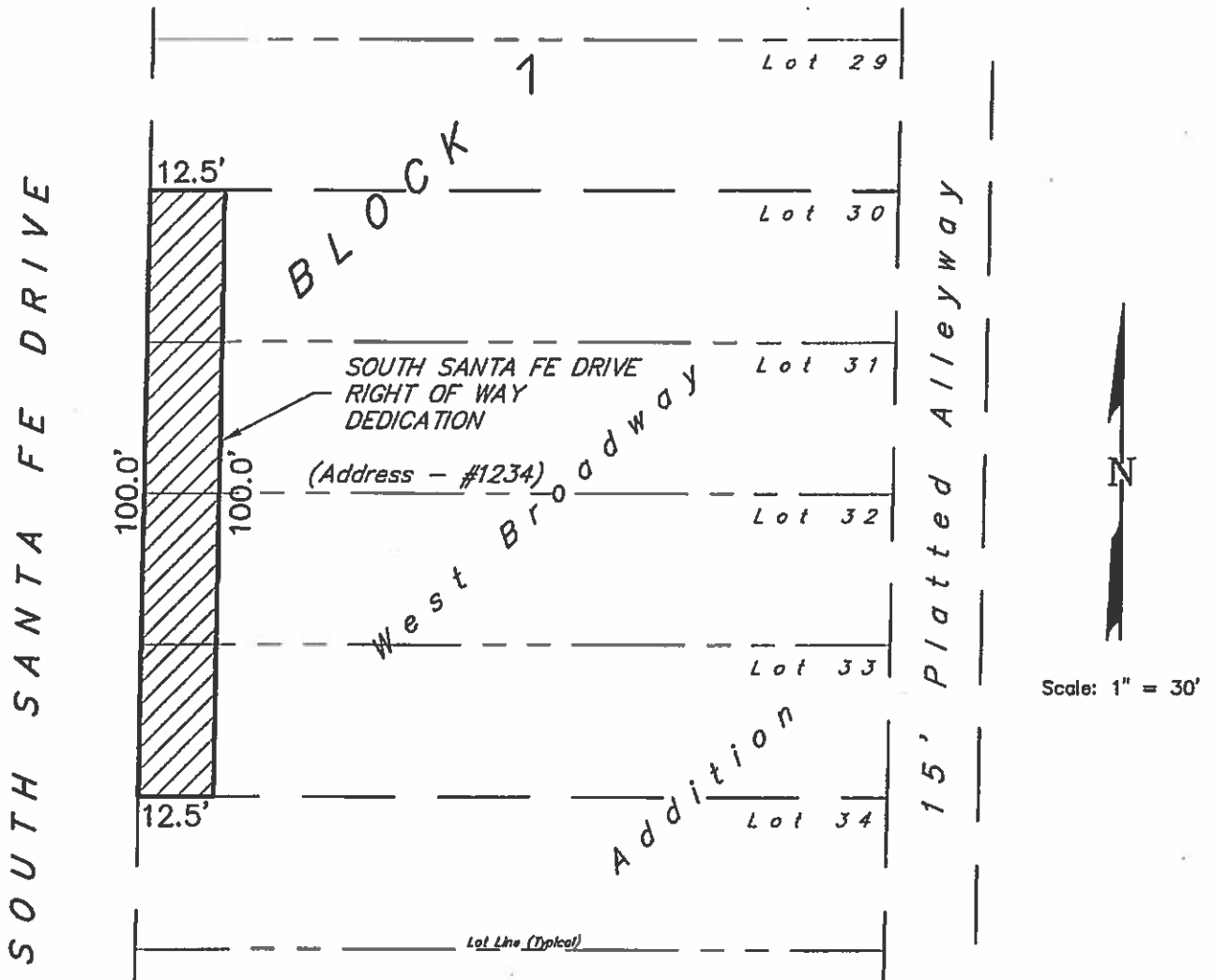
Exhibit A

LEGAL DESCRIPTION

SOUTH SANTA FE DRIVE RIGHT OF WAY DEDICATION


A Portion of the Northwest $\frac{1}{4}$ of Section 22, T. 4 S., R. 68 W. of the 6th P.M.
City and County of Denver, State of Colorado.

A parcel of land being the West 12.5 feet of Lots 30 to 33, Block 7, West Broadway Addition,
City and County of Denver, State of Colorado.



The above description was prepared by me, or under
my direct supervision, this 15th day of February, 2017.

Christopher D.. Rogers, L.S. No. 38091



Not Valid Without
Signature And Date

Proj.: WBdwyAdd

J.N. 67903

Sheet 2 of 2

Date:

January 8, 2017

AEGIS Surveying, Inc.

3395 Yates Street

Denver, Colorado 80212

(303)477-9319

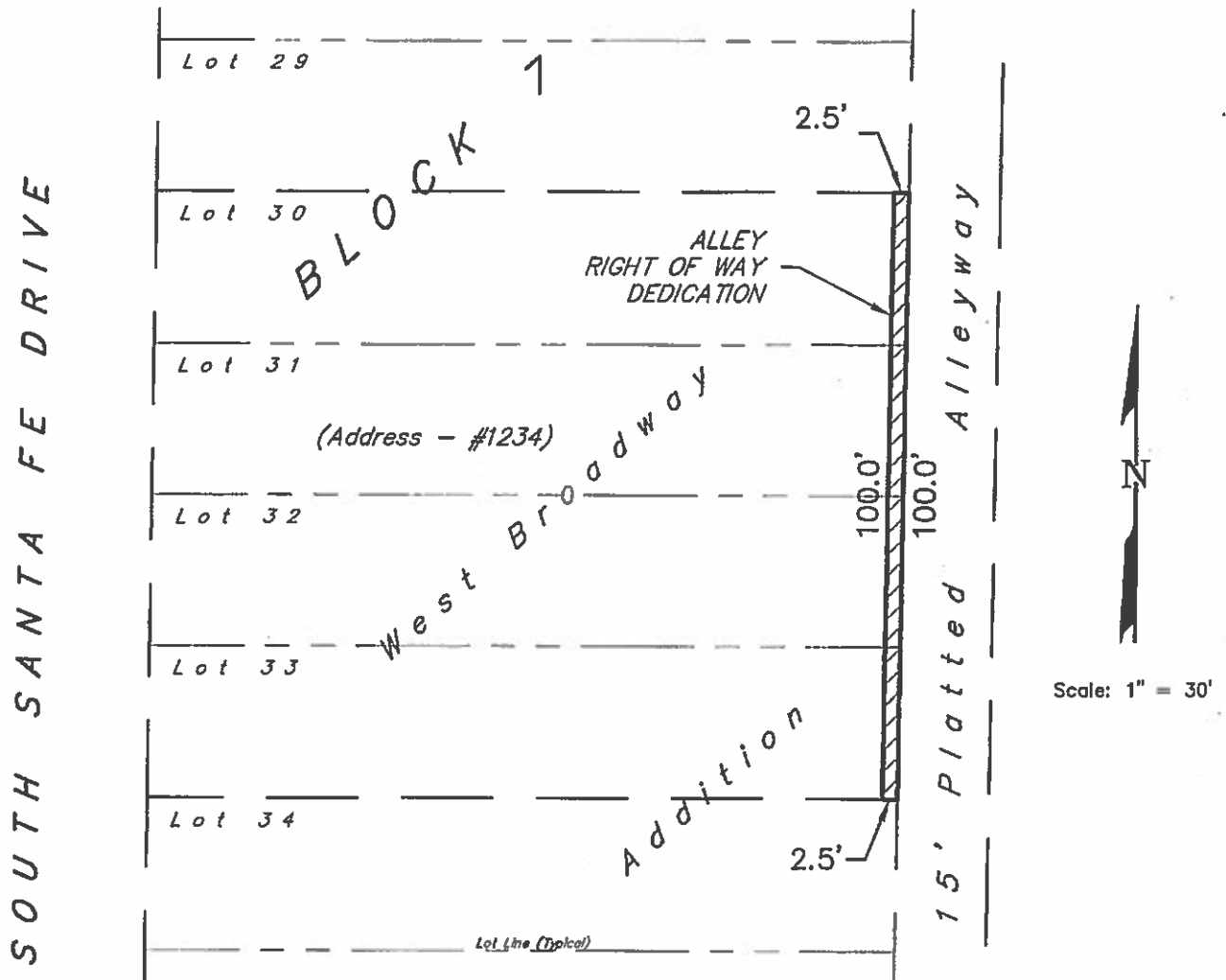
Exhibit B

LEGAL DESCRIPTION

ALLEY RIGHT OF WAY DEDICATION


A Portion of the Northwest $\frac{1}{4}$ of Section 22, T. 4 S., R. 68 W. of the 6th P.M.
City and County of Denver, State of Colorado.

A parcel of land being the East 2.5 feet of Lots 30 to 33, Block 7, West Broadway Addition,
City and County of Denver, State of Colorado.



The above description was prepared by me, or under my direct supervision, this 15th day of February, 2017.

Christopher D.. Rogers, L.S. No. 38091



Not Valid Without
Signature And Date

PW Legal Description No. 2017-Dedication-0000057-001
Sheet 1 of 2