

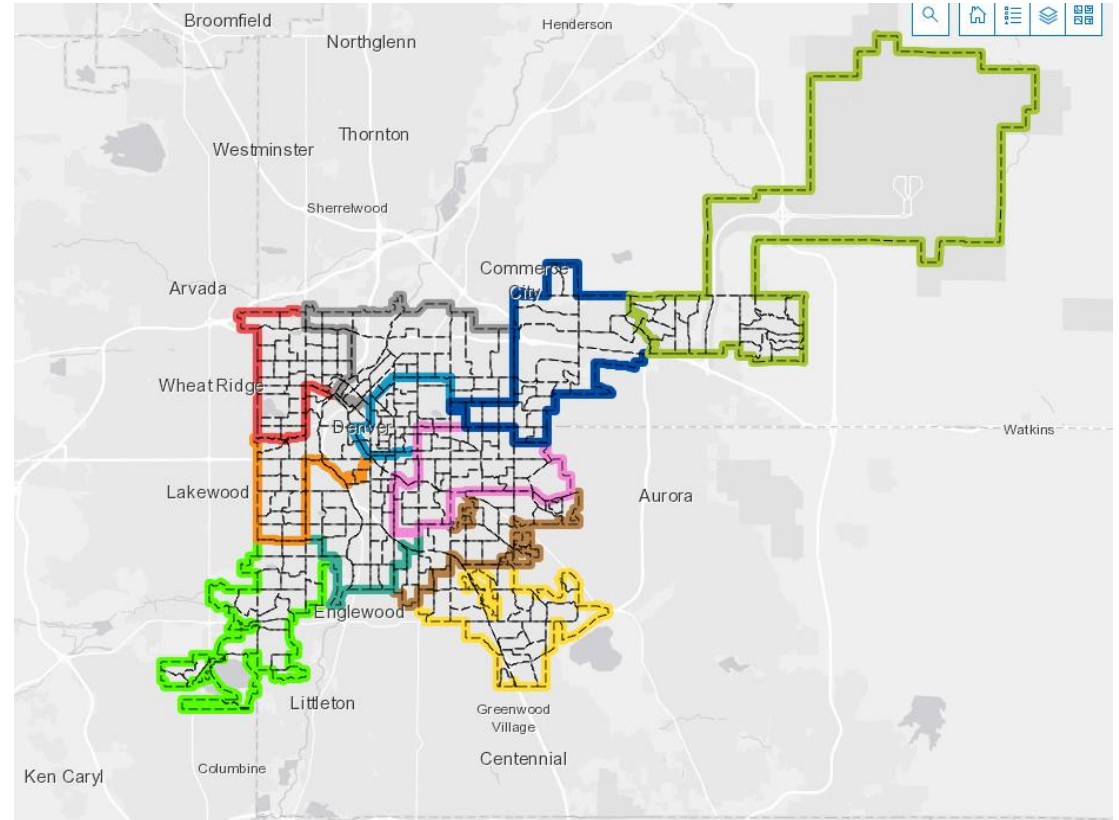


Redistricting Committee

Jan 18, 2022

Proposed Map Vetting Process

- Each Councilmember may sponsor one map to be shared out to the community
- Councilmembers can collaborate and co-sponsor a map
- Councilmembers can adopt a community map to sponsor
- Sponsored maps are due February 1st

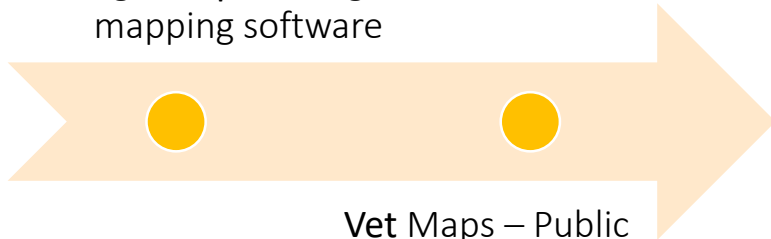


Community Engagement Plan



Phase 3

Denver Residents
draw maps and
give input using
mapping software

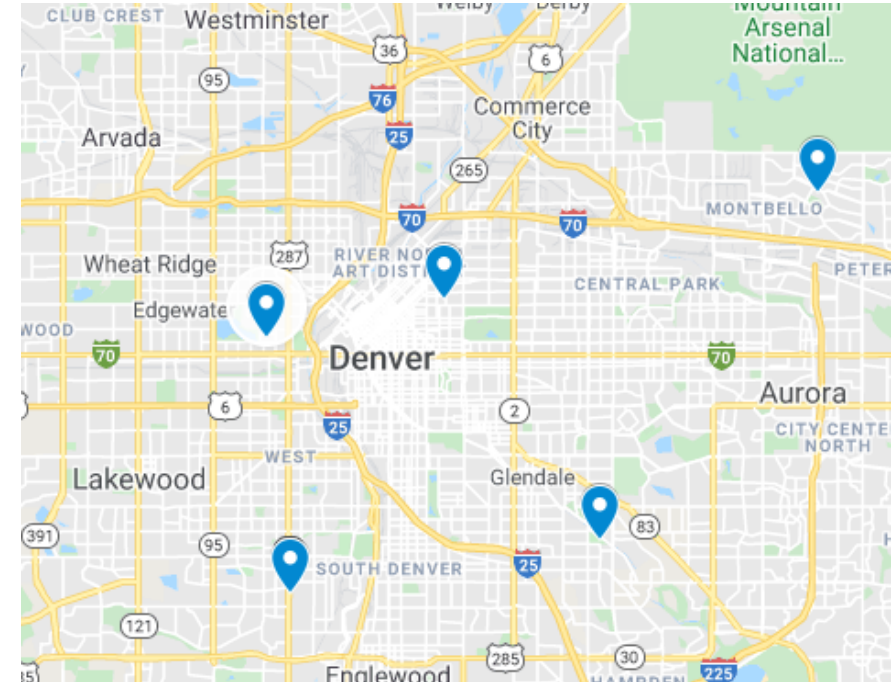


Vet Maps – Public
and/or Council
Sponsored Maps

- Six community meetings – one will be held virtually
- Council has hired an independent facilitator to conduct the meetings and solicit feedback on proposed maps
- Facilitator will report back to Council with results of previous week's meeting
- Sam Haas from GBSM will be facilitating meeting
- Meetings will have food and translation services available
- 2-3 councilmembers should attend each meeting

Community Meeting Calendar

Date	Location	Address
2/2 @ 5:30 – 7p	Virtual	https://denvergov-org.zoom.us/webinar/register/WN_gb5ALbaITfOZrL4mvSvDTg
2/9 @ 5:30p - 7p	Montbello High School	5000 Crown Blvd, Denver, CO 80239
2/12 @ 12p – 1:30p	Cook Park Rec Center	7100 Cherry Creek S Dr, Denver, CO 80224
2/15 @ 5:30p - 7p	All Saints Parish Hall	2559 South Federal Blvd. Denver, CO
2/16 @ 5:30 - 7p	Lake Middle School	1820 Lowell Blvd, Denver, CO 80204
2/23 @ 5:30 - 7p	Manual HS	1700 E. 28th Ave. Denver, CO 80205



Community Meeting Structure



Educational presentation



Open House-Style Breakouts

Visit each map and use stickies to provide feedback



Full Group Discussion

Compare and contrast maps



Cellphone polling to indicate preferences