



TO: Land Use, transportation and Infrastructure Committee
FROM: Francisca Peñafiel, Senior City Planner
DATE: May 4, 2023
RE: Official Zoning Map Amendment Application #2022I-00185

Staff Report and Recommendation

Based on the criteria for review in the Denver Zoning Code, Staff recommends **approval** for Application #2022I-00185.

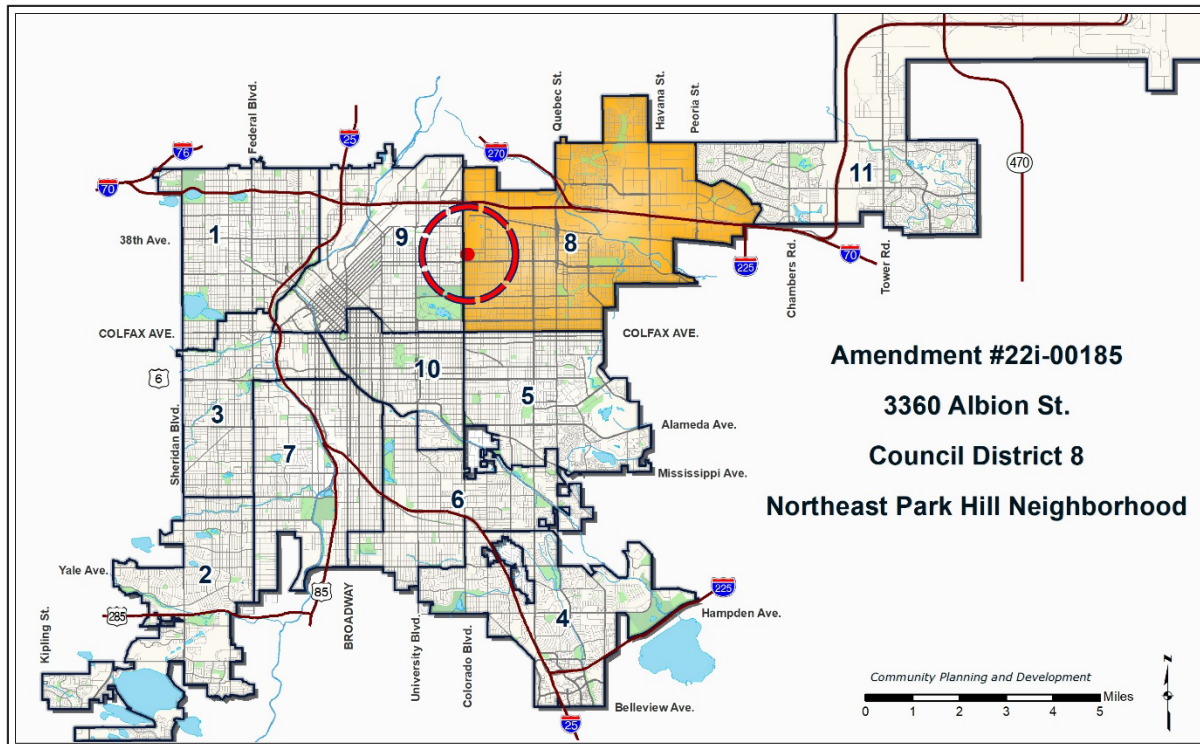
Request for Rezoning

Address:	3360 North Albion Street
Neighborhood/Council District:	Northeast Park Hill / Council District 8 – Chris Herndon
RNOs:	Inter-Neighborhood Cooperation (INC), Strong Denver, Greater Park Hill Community, Inc, Opportunity Corridor Coalition of United Residents, Northeast Park Hill Coalition, East Denver Residents Council
Area of Property:	6,250 square feet or 0.14 acres
Current Zoning:	E-SU-Dx
Proposed Zoning:	E-SU-D1x
Property Owner(s):	Joel Gonzalez-Bolivar

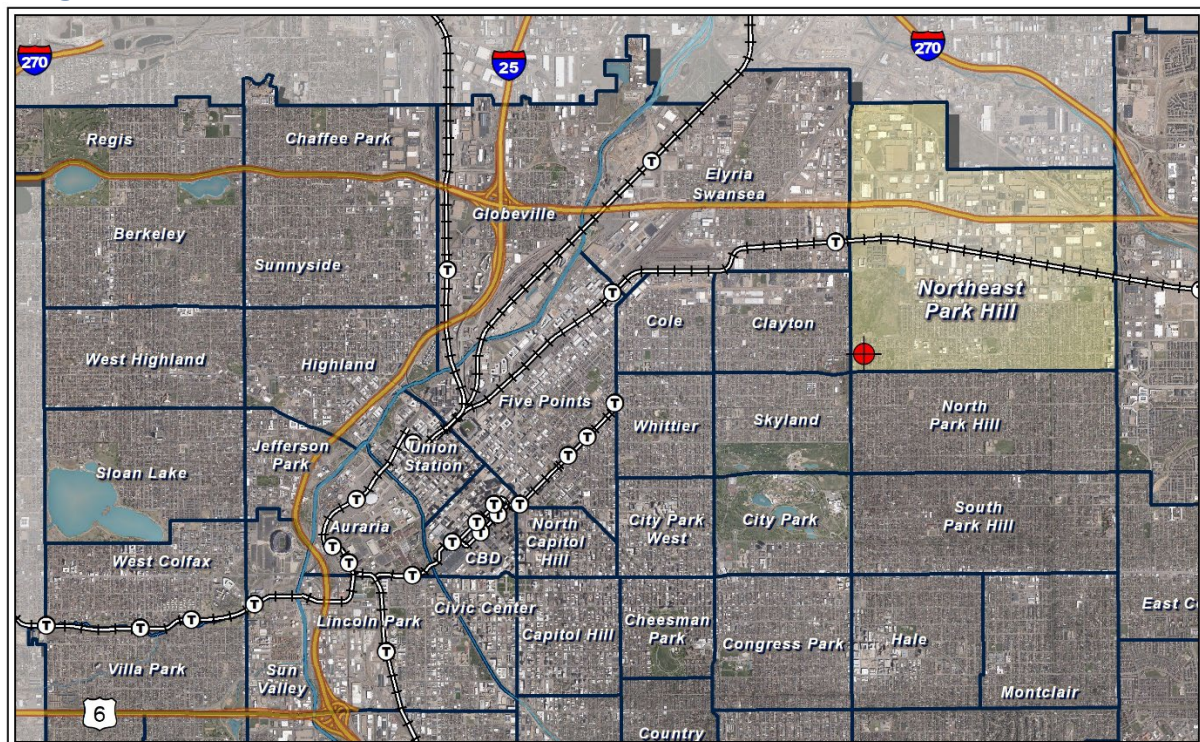
Summary of Rezoning Request

- The subject property contains a single-unit home built in 1950 located between East Bruce Randolph Avenue and Martin Luther King Junior Boulevard, along North Albion Street.
- The property owner is proposing to rezone the property to allow an accessory dwelling unit (ADU).
- The proposed E-SU-D1x, Urban Edge, Single-Unit, D1x (6,000 square feet minimum zone lot size allowing accessory dwelling units (ADUs)) zone district is intended for use in the Urban Edge Neighborhood Context which is characterized by elements from the Urban and Suburban neighborhood contexts and is primarily single-unit and two-unit uses. Single-unit residential uses are typically located along local and arterial streets and structures can be either the Urban or Suburban House building form. The maximum height of both the Urban House building form is 30 to 35 feet for the front 65% of the zone lot, and 17 to 19 feet in the rear 35% of the zone lot. The Suburban House building form allows up to 30 to 35 feet in height for the entirety of the zone lot depth, with a shorter side bulk plane. The Detached Accessory Dwelling Unit form can be a maximum height of 24 feet. Further details of the requested zone district can be found in the proposed zone district section of the staff report (below) and in Article 4 of the Denver Zoning Code (DZC).

City Location



Neighborhood Location – Northeast Park Hill



1. Existing Context

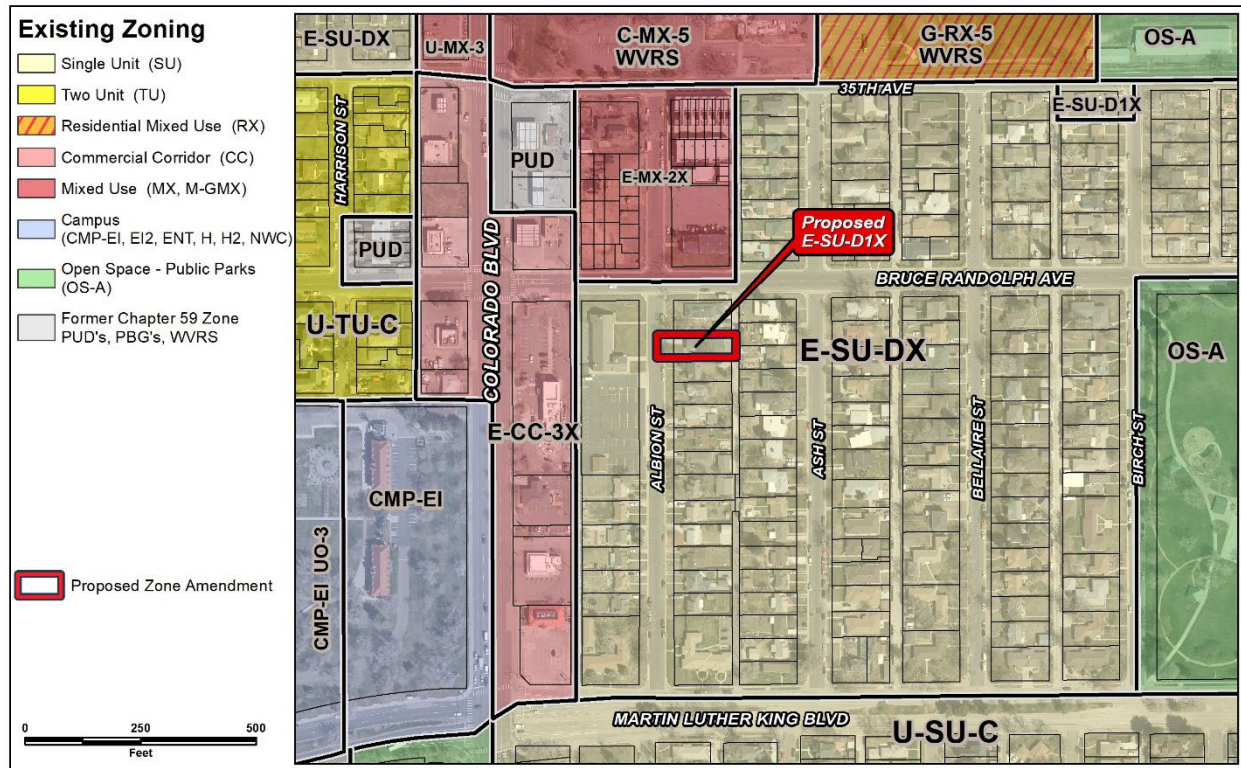


The subject property is located in the Northeast Park Hill statistical neighborhood, which is characterized mostly by industrial and open space in the northern section of the neighborhood, and single-unit, two-unit and multi-unit dwellings in the southern part of the neighborhood. The property is located between East Bruce Randolph Avenue and Martin Luther King Junior Boulevard, along North Albion Street. The Colorado Boulevard commercial corridor is located one block to the west with a mix of restaurants, retail and commercial stores. RTD Bus Route 40 runs north-south along Colorado Boulevard, with Route 43 running east-west along Martin Luther King Junior Boulevard and Route 34 also running east-west on East Bruce Randolph Avenue. The property is approximately 400 feet away from bus stops on East Bruce Randolph Avenue and North Colorado Boulevard.

The following table summarizes the existing context proximate to the subject site:

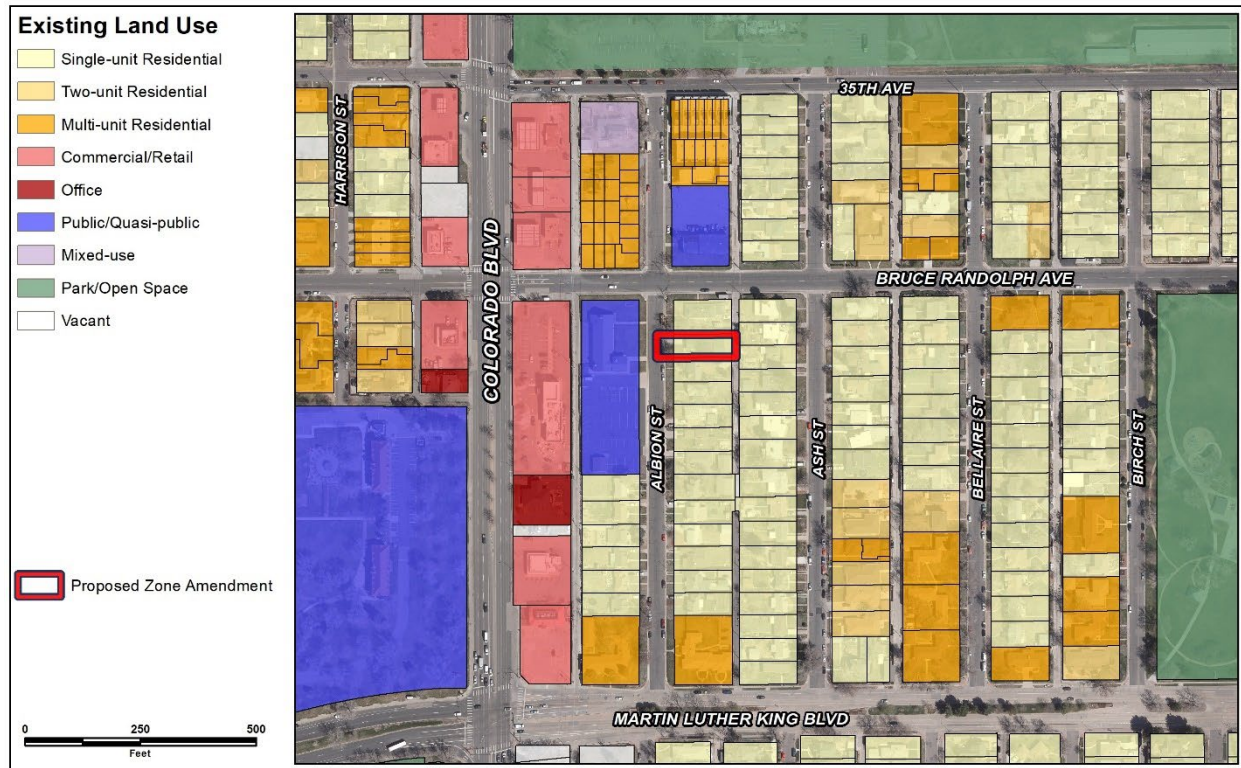
	Existing Zoning	Existing Land Use	Existing Building Form/Scale	Existing Block, Lot, Street Pattern
Site	E-SU-Dx	Single-unit Residential	1 story house with driveway on N. Albion St.	Generally regular grid of streets. Block sizes and shapes are consistent and rectangular. Detached sidewalks with tree lawns and existing alleys. Detached garages and on-street vehicle parking.
North	E-SU-Dx	Single-unit Residential	1 story brick house with pedestrian access on N. Albion St. and E. Bruce Randolph Ave.	
South	E-SU-Dx	Single-unit Residential	1.5 story brick house	
East	E-SU-Dx	Single-unit Residential	Tri-level brick house with driveway and carport on N. Ash St.	
West	E-SU-Dx	Public/Quasi-public	Brick church with surface parking lot to the south.	

2. Existing Zoning



The E-SU-Dx zone district is a single-unit district allowing both the Urban House and Suburban House primary building forms on a minimum zone lot of 6,000 square feet. The maximum allowed height is 2.5 stories or 30 to 35 feet. Additionally, the Urban House form allows for a maximum of 1 story or 17 feet to 19 feet in the rear 35% of the zone lot. E-SU-Dx allows two accessory structure forms: Detached Garage and Other Detached Accessory Structure with a maximum height of 15 to 17 feet. The intent of the district is to promote and protect residential neighborhoods within the character of the Urban Edge Neighborhood Context.

3. Existing Land Use Map



4. Existing Building Form and Scale (all images from Google Maps)



Subject Site - View of the subject property, looking east.



North - View of the property to the north, looking southeast.



South - View of properties to the south, looking east.



East - View of properties to the east, looking west (On North Ash Street).



West - View of the church to the west (directly across North Albion Street), looking west.

Proposed Zoning

E-SU-D1x is a single-unit zone district with a minimum zone lot size of 6,000 square feet allowing both the Urban House and Suburban House primary building forms. A variety of residential and civic uses are permitted as primary uses in the E-SU-D1x district. The district allows the Detached Accessory Dwelling Unit, Detached Garage, and Other Detached Accessory Structures as detached accessory building forms. The Detached Accessory Dwelling Unit (DADU) building form has a maximum height of 1.5 stories or 24 feet. A bulk plane that rises 10 feet vertically from the side interior or side street zone lot line, then slopes 45 degrees applies to the DADU building form. This form also allows an exemption from the 37.5% building coverage standard, allowing 50% of the building footprint of the DADU to be excluded up to a maximum of 500 square feet. The subject site has a lot size of 6,250 square feet, allowing a maximum gross floor area of 864 square feet for the ADU. Note, accessory dwelling unit standards are proposed to be updated through the ADUs in Denver project that is anticipated to be considered for adoption by City Council in June 2023.

The building forms allowed in the existing zone district and the proposed zone district are summarized below.

Design Standards	E-SU-Dx (Existing)	E-SU-D1x (Proposed)
Primary Building Forms Allowed	Urban House, Suburban House	Urban House, Suburban House
Maximum Height in Stories/Feet, Front 65% of Zone Lot*	2.5 stories/30 feet	2.5 stories/30 feet
Maximum Height in Stories/Feet, Rear 35% of Zone Lot*	2.5 stories/30 feet Suburban House 1 story/17 feet Urban House	2.5 stories/30 feet Suburban House 1 story/17 feet Urban House
Bulk Plane Vertical Height at Side Interior and Side Street Zone Lot Line in front 65% / rear 35% of zone lot depth	10 feet / 10 feet Suburban House 17 feet / 10 feet Urban House	10 feet / 10 feet Suburban House 17 feet / 10 feet Urban House
DADU Maximum Heights in Stories / Feet	DADUs not permitted	1.5 stories / 24 feet
Zone Lot Size (Min.)	6,000 square feet	6,000 square feet
Zone Lot Width (Min.)	50 feet	50 feet
Primary Street Block Sensitive Setback Required / If not (Min.)	Yes / 20 feet	Yes / 20 feet
Side Interior Setback (Min.)*	7.5 feet Suburban House 5 feet Urban House	7.5 feet Suburban House 5 feet Urban House
Rear Alley / No Alley (Min.)	12 feet / 20 feet	12 feet / 20 feet
Building Coverage per Zone Lot including all accessory structures (Max.), not including exceptions	37.5%	37.5%
Detached Accessory Building Forms Allowed	Detached Garage, Other Detached Accessory Structures	Detached Accessory Dwelling Unit, Detached Garage, Other Detached Accessory Structures

*Based on subject property width of 50 feet

Summary of City Agency Referral Comments

As part of the DZC review process, the rezoning application is referred to potentially affected city agencies and departments for comment. A summary of agency referral responses follows:

Assessor: Approved – No Response.

Asset Management: Approved – No Comments.

Denver Public Schools: Approved – No Response.

Development Services - Fire: Approved – No Comments.

Development Services – Project Coordination: Approved – Will require additional information at Site Plan Review

- 1) The location is in a single unit residential zone. Any new/modified development on the site will need to obtain zoning and building permits through the Residential Review team.
- 2) The E-SU-Dx (current) and E-SU-Dx1 (proposed) zone districts both only permit the Primary structure as either a Suburban House, Urban House, or possibly the Tandem House form if conditions in DZC Section 1.2.3.5.B. are met.
- 3) All three building forms have a limitation of 37.5% building coverage on the zone lot, including Accessory Structures.
- 4) The Suburban House and Urban House building forms have a limitation of 33% parking and drive lot coverage in the Primary Street setback. The Tandem House form allows up to 50% coverage.
- 5) Vehicle access is required from the alley when an alley is present.
- 6) New construction will need to conform to current Denver Zoning Code and building form requirements. Existing construction may be able to remain as is if deemed to be Compliant or Non-conforming. Compliant Structures are subject to limitations in DZC Section 12.6. Non-conforming Structures are subject to limitations in DZC 12.8. Both limitations may impact how any potential new development is developed on site.

Development Services - Transportation: Approved – No Response.

Development Services – Wastewater: Approved – See Comments Below.

There is no objection to the rezone. Upon rezoning applicant will need to obtain a building permit. Independent sanitary service lines may be required, historical drainage paths must be maintained. Approval of this rezone on behalf of Wastewater does not state, or imply, public storm/sanitary infrastructure can, or cannot, support the proposed zoning. Commitment to serve proposed structure will be based on permit issuance.

Parks and Recreation: Approved – No Comments.

Department of Transportation & Infrastructure – City Surveyor: Approved – No Comments.

Public Health and Environment: Approve Rezoning Only - Will require additional information at Site Plan Review.

Denver Department of Public Health & Environment - Division of Environmental Quality (EQ) does not guarantee approval of any proposed development project at this site by providing a response to this Official Map Amendment Referral Agency Review Request. Future development is subject to existing land use controls and other environmental requirements in accordance with applicable local, state, and federal environmental regulations and statutes. EQ recommends the Property Owner conduct an environmental site assessment to determine the potential presence, nature, and extent of possible contamination on the site and to identify specific cleanup needs associated with future development. EQ may have additional information about localized potential environmental concerns at the site. However, providing such information about a specific site is beyond the scope of these zoning application comments.

Public Review Process

	Date
CPD informational notice of receipt of the rezoning application to all affected members of City Council, registered neighborhood organizations, and property owners:	12/28/2022
Property legally posted for a period of 15 days and CPD written notice of the Planning Board public hearing sent to all affected members of City Council, registered neighborhood organizations, and property owners:	4/4/2023
Planning Board Public Hearing: (Recommended approval unanimously on consent agenda)	4/19/2023
CPD written notice of the Land Use, Transportation and Infrastructure Committee meeting sent to all affected members of City Council and registered neighborhood organizations, at least ten working days before the meeting:	4/25/2023
Land Use, Transportation and Infrastructure Committee of the City Council:	5/9/2023
Property legally posted for a period of 21 days and CPD notice of the City Council public hearing sent to all affected members of City Council and registered neighborhood organizations (tentative) :	7/3/2023
City Council Public Hearing (tentative) :	7/24/2023

Public Outreach and Input

- **Registered Neighborhood Organizations (RNOs)**
As of the date of this report, staff has not received any written comment from an RNO pertaining to this application.
- **Other Public Comment**
To date, staff has received one letter of support from their neighbors.

Criteria for Review / Staff Evaluation

The criteria for review of this rezoning application are found in DZC, Sections 12.4.10.7 and 12.4.10.8, as follows:

DZC Section 12.4.10.7

1. Consistency with Adopted Plans
2. Uniformity of District Regulations and Restrictions
3. Public Health, Safety and General Welfare

DZC Section 12.4.10.8

1. Justifying Circumstances
2. Consistency with Neighborhood Context Description, Zone District Purpose and Intent Statements

1. Consistency with Adopted Plans

The following adopted plans apply to this application:

- Denver Comprehensive Plan 2040 (2019)
- Blueprint Denver (2019)
- Park Hill Neighborhood Plan (2000)

Denver Comprehensive Plan 2040

The proposed rezoning is consistent with many of the adopted *Denver Comprehensive Plan 2040* strategies, including:

- Equitable, Affordable and Inclusive Goal 2, Strategy A – “Create a greater mix of housing options in every neighborhood for all individuals and families” (p. 28).

E-SU-D1x allows for an additional dwelling unit that is accessory to the primary single-unit dwelling use and introduces a new housing type to a largely single-unit neighborhood. Accessory dwelling units can provide housing for individuals or families with different incomes, ages, and needs compatible with the single-unit homes that characterize most of the Northeast Park Hill neighborhood.

- Strong and Authentic Neighborhoods Goal 1, Strategy B – “Ensure neighborhoods offer a mix of housing types and services for a diverse population” (p. 34).

The proposed rezoning would allow infill development appropriate for the surrounding neighborhood that broadens the range of housing types available.

- Environmentally Resilient Goal 8, Strategy A – “Promote infill development where infrastructure and services are already in place” (p. 54).

The proposed map amendment will allow an additional housing unit on the site of an existing single-unit home where infrastructure and services such as water, stormwater, and streets already exist. This allows Denver to grow responsibly and promotes land conservation.

Blueprint Denver

Blueprint Denver was adopted in 2019 as a supplement to *Comprehensive Plan 2040* and establishes an integrated framework for the city's land use and transportation decisions. *Blueprint Denver* identifies the subject property as part of a Residential Low place within the Urban Edge Neighborhood Context and provides guidance on the future growth strategy for the city.

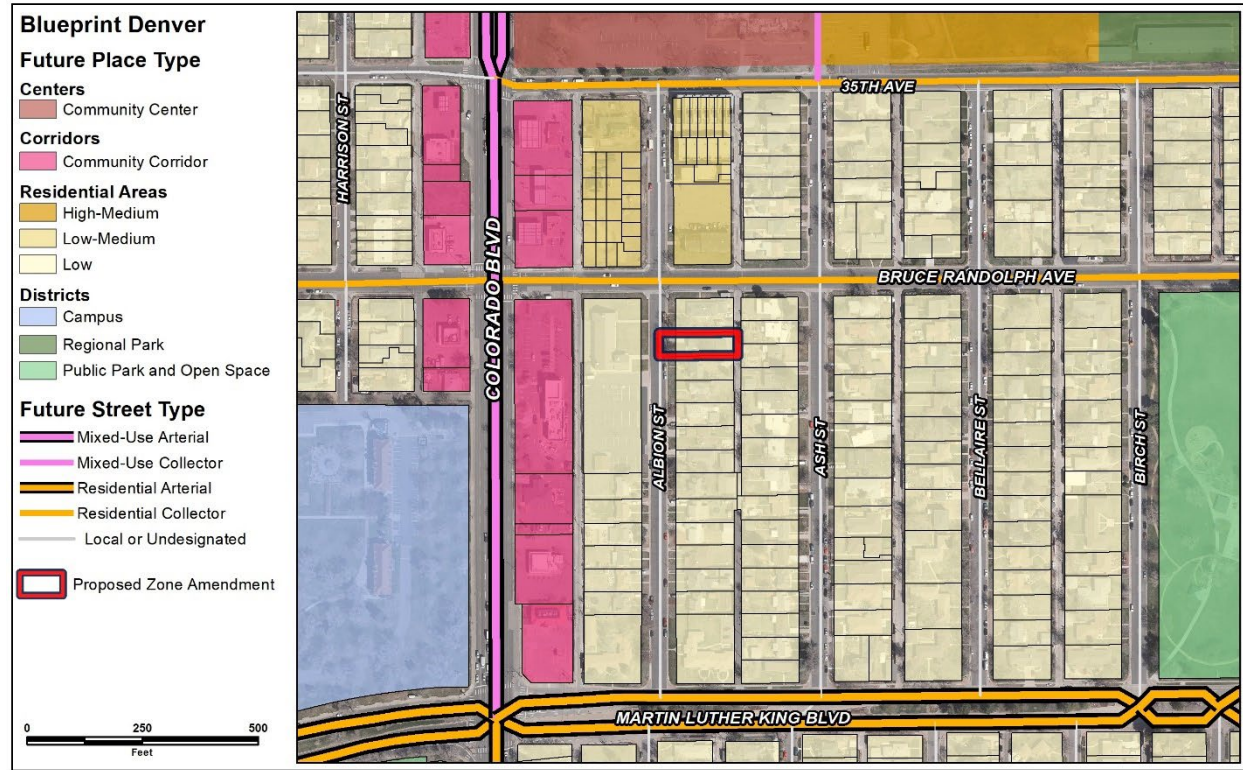
Blueprint Denver Future Neighborhood Context



In *Blueprint Denver*, future neighborhood contexts are used to help understand differences between land use, built form, and mobility at a high scale, between neighborhoods. The subject site is shown on the context map as the Urban Edge neighborhood context, the description of which is used to guide appropriate zone districts (p. 66). The Urban Edge neighborhood context is described as “predominately residential and tends to act as a transition between urban and suburban areas” with “good walkability with short, predictable blocks” (p. 205).

E-SU-D1x is a zone district within the Urban Edge neighborhood context and is “intended to promote and protect residential neighborhoods within the character of the Urban Edge Neighborhood Context” and “the building form standards, design standards and uses work together to promote desirable residential areas” (DZC Section 4.2.2.1). E-SU-D1x is consistent with the *Blueprint Denver* future neighborhood context of Urban Edge because it will promote the residential character by allowing single-unit residential uses with a low-scale accessory dwelling unit that will be compatible with the existing residential area.

Blueprint Denver Future Place

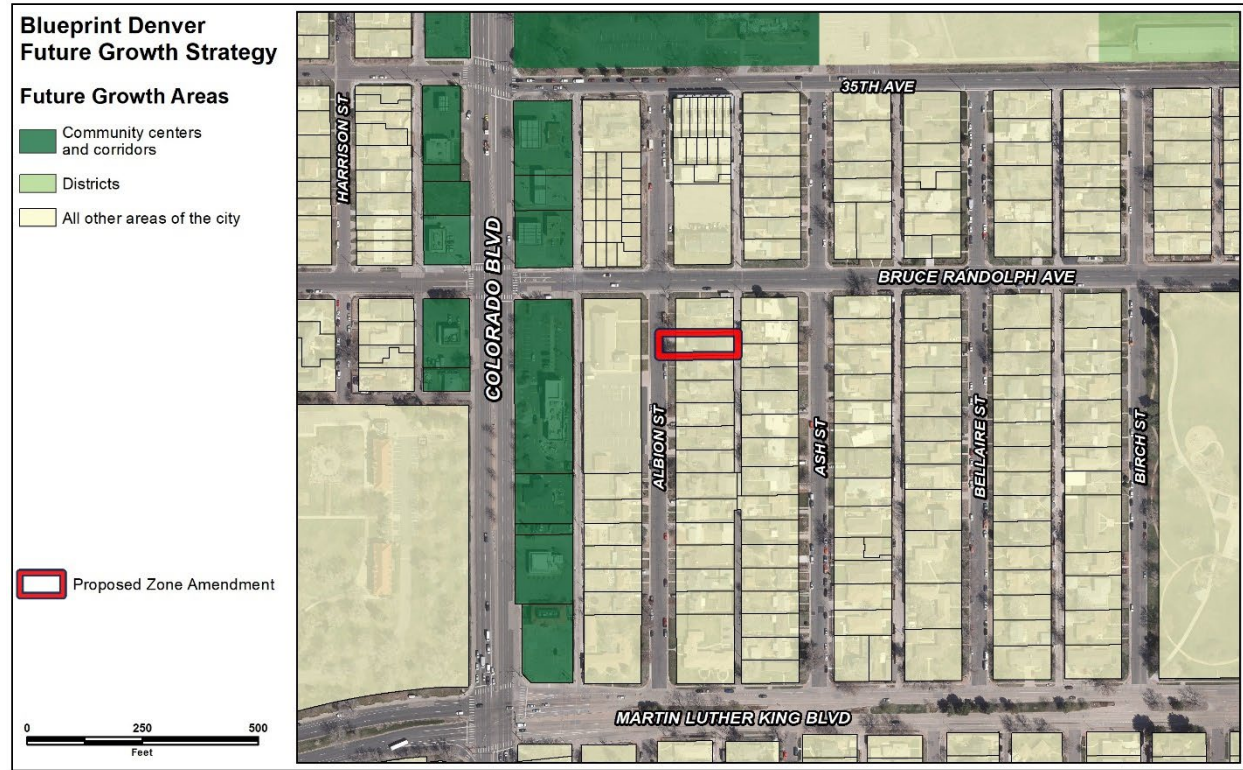


The subject site is designated within a Low Residential future place on the *Blueprint Denver* Future Places map. This place type is “predominately single- and two-unit uses on small or medium lots. Accessory dwelling units and duplexes are appropriate and can be thoughtfully integrated where compatible,” and “building heights are generally up to 2.5 stories in height” (p. 214). E-SU-D1x is a single-unit residential district that allows for an additional dwelling unit accessory to an established single-unit home, consistent with the Low Residential future place description. It allows the Urban House and Suburban House primary building forms, which have a maximum height of 2.5 stories, also consistent with the future places map.

Blueprint Denver Street Types

In *Blueprint Denver*, street types work together with the future place to evaluate the appropriateness of the intensity of the adjacent development (p. 67). *Blueprint Denver* classifies North Albion Street as Local or Undesignated Future Street Type, which are described as “most often characterized by residential uses” (p. 161). The proposed E-SU-D1x district is consistent with these descriptions because it allows primarily for residential uses.

Blueprint Denver Growth Strategy



Blueprint Denver's growth strategy map is a version of the future places map, showing the aspiration for distributing future growth in Denver (p. 51). The subject property is part of the "All other areas of the city" growth area. These areas anticipate experiencing around 20% of new housing growth and 10% of new employment growth by 2040" (p. 51). This growth area is "mostly residential areas with embedded local centers and corridors, take a smaller amount of growth intended to strengthen the existing character of our neighborhoods" (p. 49). The proposed map amendment to E-SU-D1x will allow low-intensity growth to the number of households in this area by allowing an accessory dwelling unit and is therefore consistent with the growth strategy.

Blueprint Denver Strategies

Blueprint Denver provides additional recommendations related to rezoning to allow for ADUs.

- Policy 4 Strategy E - A citywide approach to enable ADUs is preferred. Until a holistic approach is in place, individual rezonings to enable ADUs in all residential areas, specifically where proximate to transit, are appropriate. Unless there is a neighborhood plan supporting ADUs, rezonings should be small in area in order to minimize impacts to the surrounding residential area (p. 84).

In this case, the requested rezoning is a single lot in a residential area within walking distance of multiple bus routes. This rezoning to an ADU zone district will have minimal impacts on the surrounding neighborhood and is consistent with *Blueprint Denver* recommendations.

Park Hill Neighborhood Plan

The request meets the following goal and recommendation from the *Park Hill Neighborhood Plan*:

- Land Use and Zoning Goal: “Maintain the existing integrity of the residential character of Park Hill. Assure that continued growth and development in Park Hill results in a balanced and compatible mix of housing types and densities.” (p. 32).
- Land Use and Zoning Action Recommendation 3: “Create and maintain a mix of housing types and sizes that are attractive and affordable to a diversity of ages, incomes, household types, sizes, cultural and ethnic backgrounds.” (p. 33).

The proposed E-SU-D1x is consistent with the plan direction as it would maintain the existing integrity of Northeast Park Hill and increase the mix of housing options in the neighborhood, which is comprised of single-unit, two-unit, and multi-unit dwellings.

2. Uniformity of District Regulations and Restrictions

The proposed rezoning to E-SU-D1x will result in the uniform application of zone district building form, use and design regulations.

3. Public Health, Safety and General Welfare

The proposed official map amendment furthers the public health, safety, and general welfare of the city through implementation of the city’s adopted land use plan which recommends “the expansion of accessory dwelling units throughout all residential areas” (*Blueprint Denver* p. 84). The proposed rezoning would also provide the benefit of an additional housing unit that is compatibly integrated into the surrounding neighborhood.

4. Justifying Circumstance

The application identifies the adoption of *Blueprint Denver* as the Justifying Circumstance under DZC Section 12.4.10.8.A.4, “Since the date of the approval of the existing Zone District, there has been a change to such as degree that the proposed rezoning is in the public interest. Such a change may include: Changed or changing conditions in a particular area, or in the city generally; or a city adopted plan; or that the city adopted the Denver Zoning Code and the property retained Former Chapter 59 zoning.”

As discussed above, *Blueprint Denver* specifically recommend the city diversify housing choice through the expansion of accessory dwelling units throughout all residential areas. The plan was adopted after the date of approval of the existing zone district. Therefore, this is an appropriate justifying circumstance for the proposed rezoning.

5. Consistency with Neighborhood Context Description, Zone District Purpose and Intent Statements

The requested E-SU-D1x zone district is within the Urban Edge Neighborhood Context. The neighborhood context is “primarily single-unit and two-unit residential uses” and “single-unit residential structures are typically the Urban House and Suburban House building forms” (DZC, Division 4.1). These areas consist of a “regular pattern of block shapes surrounded by orthogonal streets within a grid or modified grid” (DZC, Division 4.1). This area of the Northeast Park Hill neighborhood consists of mostly single-unit residential uses in rectangular blocks. The proposed rezoning to E-SU-D1x is consistent with the neighborhood context description.

Denver Zoning Code Section 4.2.2 states the general purpose of the Residential zone districts as “promot[ing] and protect[ing] residential neighborhoods within the character of the Urban Edge Neighborhood context.” It accommodates one and two and a half story urban and suburban house forms oriented towards the street in the single unit districts. This is consistent with the E-SU-D1x district as it allows for a two and a half story urban house and will protect the character of the residential areas in the Urban Edge neighborhood context.

The specific intent of the E-SU-D1x zone district is “a single unit district allowing suburban houses, urban houses and detached accessory dwelling units with a minimum zone lot area of 6,000 square feet” (DZC 4.2.2.2.G). The subject site is in an area where Urban and Suburban Houses and lots over 6,000 square feet are common. The site at 3360 Albion Street is 6,250 square feet with a width of approximately 50 feet. The adopted plan direction recommends allowing detached accessory dwelling units. Therefore, rezoning this site would be consistent with the specific intent of the zone district.

Attachments

1. Application
2. Public Comment Letter

Accessory Dwelling Unit Zone Map Amendment (Rezoning) - Application

PROPERTY OWNER INFORMATION*		PROPERTY OWNER(S) REPRESENTATIVE**	
<input checked="" type="checkbox"/> CHECK IF POINT OF CONTACT FOR APPLICATION		<input type="checkbox"/> CHECK IF POINT OF CONTACT FOR APPLICATION	
Property Owner Name	Joel Gonzalez-Bolivar	Representative Name	
Address	3360 Albion Street	Address	
City, State, Zip	Denver, CO 80207	City, State, Zip	
Telephone	720-569-8108	Telephone	
Email	Jogo8998@colorado.edu	Email	
*All standard zone map amendment applications must be initiated by owners (or authorized representatives) of at least 51% of the total area of the zone lots subject to the rezoning. See page 4.		**Property owner shall provide a written letter authorizing the representative to act on his/her behalf.	
SUBJECT PROPERTY INFORMATION			
Location (address):	3360 Albion Street, Denver, CO 80207		
Assessor's Parcel Numbers:	0130209035000		
Area in Acres or Square Feet:	6,250 sq. ft.		
Current Zone District(s):	E-SU-Dx		
PROPOSAL			
Proposed Zone District:	E-SU-D1x		
PRE-APPLICATION INFORMATION			
Did you receive and review the slide deck: "Constructing an Accessory Dwelling Unit"?	<input checked="" type="checkbox"/> Yes - I have received and reviewed this information <input type="checkbox"/> No - I have not received these slides		
Did you contact the City Council District Office regarding this application?	<input checked="" type="checkbox"/> Yes - if yes, state date and method 11/29/2022 Phone _____ <input type="checkbox"/> No - if no, describe why not (in outreach attachment)		

REZONING GUIDE

ADU Rezoning Application Page 4 of 4

PROPERTY OWNER OR PROPERTY OWNER(S) REPRESENTATIVE CERTIFICATION

We, the undersigned represent that we are the owner(s) of the property described opposite our names, or have the authorization to sign on behalf of the owner as evidenced by a Power of Attorney or other authorization attached, and that we do hereby request initiation of this application. I hereby certify that, to the best of my knowledge and belief, all information supplied with this application is true and accurate. I understand that without such owner consent, the requested official map amendment action cannot lawfully be accomplished.

Property Owner Name(s) (please type or print legibly)	Property Address City, State, Zip Phone Email	Property Owner Interest % of the Area of the Zone Lots to Be Rezoned	Please sign below as an indication of your consent to the above certification statement	Date	Indicate the type of ownership documentation provided: (A) Assessor's record, (B) warranty deed, (C) title policy or commitment, or (D) other as approved	Has the owner authorized a representative in writing? (YES/NO)
EXAMPLE John Alan Smith and Josie Q. Smith	123 Sesame Street Denver, CO 80202 (303) 555-5555 sample@sample.gov	100%	<i>John Alan Smith</i> <i>Josie Q. Smith</i>	01/01/12	(A)	YES
Joel Gonzalez-Bolivar Cristian Gonzalez-Bolivar	3360 Albion Street Denver, CO 80207 720-569-8108 jogo8998@colorado.edu	100%	<i>Joel Gonzalez</i> <i>Cristian Gonzalez</i>	12/030/2022	(B)	

REZONING GUIDE

ADU Rezoning Application Page 2 of 4

REVIEW CRITERIA - AFFIRM THE PROPOSED ADU REZONING COMPLIES WITH THE CRITERIA BELOW BY CHECKING THE BOX NEXT TO EACH CRITERION	
<p>General Review Criteria: The proposal must comply with all of the general review criteria. (Check box to the right to affirm) DZC Sec. 12.4.10.7</p>	<p><input checked="" type="checkbox"/> Consistency with Adopted Plans: The proposed official map amendment is consistent with the City's adopted plans, or the proposed rezoning is necessary to provide land for a community need that was not anticipated at the time of adoption of the City's Plan.</p> <p>Denver Comprehensive Plan 2040 The proposed map amendment is consistent with the strategies in the adopted Denver Comprehensive Plan 2040, including:</p> <ul style="list-style-type: none"> • Goal 2, Strategy A. Equitable, Affordable and Inclusive – "Create a greater mix of housing options in every neighborhood for all individuals and families" (p. 28). The proposed zone district allows for an additional dwelling unit that is accessory to the primary single-unit dwelling use. Accessory dwelling units can provide housing for individuals or families with different incomes, ages, and needs compatible with the single-unit neighborhoods. • Goal 8, Strategy A. Environmentally Resilient - "Promote infill development where infrastructure and services are already in place" (p. 54). The proposed map amendment will allow an additional housing unit on the site of an existing home where infrastructure and services such as water, stormwater, and streets already exist. This allows Denver to grow responsibly and promotes land conservation. <p>Blueprint Denver The proposed map amendment is consistent with the applicable neighborhood context, places, street type, and strategies in <i>Blueprint Denver</i>, including:</p> <ul style="list-style-type: none"> • Policy 4, Strategy E - Diversify housing choice through the expansion of accessory dwelling units throughout all residential areas. <p>Neighborhood/ Small Area Plan (list all, if applicable): _____</p>
<p>General Review Criteria: The proposal must comply with all of the general review criteria. (Check boxes to affirm) DZC Sec. 12.4.10.7</p>	<p><input checked="" type="checkbox"/> Uniformity of District Regulations and Restrictions: The proposed official map amendment results in regulations and restrictions that are uniform for each kind of building throughout each district having the same classification and bearing the same symbol or designation on the official map, but the regulations in one district may differ from those in other districts.</p> <p><input checked="" type="checkbox"/> Public Health, Safety and General Welfare: The proposed official map amendment furthers the public health, safety, and general welfare of the City. The proposed map amendment furthers the public health, safety, and general welfare of the city through implementation of the city's adopted plan, including Blueprint Denver which recommends "the expansion of accessory dwelling units throughout all residential areas" (<i>Blueprint Denver</i>, p. 84).</p>

REZONING GUIDE

ADU Rezoning Application Page 3 of 4

<p>Additional Review Criteria for Non-Legislative Rezoning: The proposal must comply with both of the additional review criteria.</p> <p>(Check boxes to affirm.)</p> <p>DZC Sec. 12.4.10.8</p>	<p><input checked="" type="checkbox"/> Justifying Circumstances - One of the following circumstances exists: Since the date of the approval of the existing Zone District, there has been a change to such a degree that the proposed rezoning is in the public interest. Such change may include:</p> <ul style="list-style-type: none"> a. Changed or changing conditions in a particular area, or in the city generally; or, b. A City adopted plan; or c. That the City adopted the Denver Zoning Code and the property retained Former Chapter 59 zoning. <p>The proposed map amendment application identifies the adoption of <i>Blueprint Denver</i> as the Justifying Circumstance. As discussed above, <i>Blueprint Denver</i> specifically recommends the city diversify housing choice through the expansion of accessory dwelling units throughout all residential areas. The plan was adopted after the date of approval of the existing zone districts. Therefore, this is an appropriate justifying circumstance for the proposed rezoning.</p> <p><input checked="" type="checkbox"/> The proposed official map amendment is consistent with the description of the applicable neighborhood context, and with the stated purpose and intent of the proposed Zone District.</p> <p>The proposed map amendment is consistent with the neighborhood context description, stated purpose and intent of the proposed <u>E-SU-D1x</u> Zone District.</p>
<h2>REQUIRED ATTACHMENTS</h2> <p>Please check boxes below to affirm the following required attachments are submitted with this rezoning application:</p> <ul style="list-style-type: none"> <input checked="" type="checkbox"/> Legal Description of subject property(s). Submit as a separate Microsoft Word document. View guidelines at: https://www.denvergov.org/content/denvergov/en/transportation-infrastructure/programs-services/right-of-way-survey/guidelines-for-land-descriptions.html <input checked="" type="checkbox"/> Proof of Ownership Document (e.g. Assessor's record, property deed, etc). Proof of ownership for each property owner signing the application, such as (a) Assessor's Record, (b) Warranty deed, or (c) Title policy or commitment dated no earlier than 60 days prior to application date. If the owner is a corporate entity, proof of authorization for an individual to sign on behalf of the organization is required. This can include board resolutions authorizing the signer, bylaws, a Statement of Authority, or other legal documents as approved by the City Attorney's Office. 	
<h2>ADDITIONAL ATTACHMENTS (IF APPLICABLE)</h2> <p>Please check boxes identifying additional attachments provided with this application (note that more information may be required. Please confirm with your pre-application/case manager planner prior to submittal.):</p> <ul style="list-style-type: none"> <input type="checkbox"/> Written Narrative Explaining Project <input type="checkbox"/> Site Plan/ Drawings (if available) <input type="checkbox"/> Narrative describing any outreach to City Council office(s), Registered Neighborhood Organizations (RNOs) and surrounding neighbors. <input type="checkbox"/> Written Authorization to Represent Property Owner(s) (if applicable) <input type="checkbox"/> Individual Authorization to Sign on Behalf of a Corporate Entity (e.g. if the deed of the subject property lists an LLC/trust as owner, this is document is required.) <p>Please list any other additional attachments:</p> <div style="border: 1px solid black; height: 50px; width: 100%;"></div>	

Document Type: PERSONAL REPRESENTATIVE DEED
Document Status: Recorded and Verified Document
Reception Number: 2016042431

Book:

Page:

Recorded Date: 04/05/2016 06:55:38 AM

Number of Doc Pages: 1

Name Information

Grantor:

ALBION STREET LLC

Grantee:

BOLIVAR CRISTIAN A GONZALEZ
BOLIVAR JOEL A GONZALEZ
GONZALEZ BOLIVAR CRISTIAN A
GONZALEZ BOLIVAR JOEL A

Related Documents

Associated Documents From:

No associated documents.

Documents Associated To:

No associated documents.



04/05/2016 06:55 AM
City & County of Denver
Electronically Recorded

R \$11.00

D \$25.00

PRD

State Documentary Fee
Date

\$ 25.00

PERSONAL REPRESENTATIVE'S DEED
(Sale)

THIS DEED is made between Sharon Denise Greene-Hughes, as Personal Representative of the Estate of Richard Greene, Sole Member/Manager of Albion Street, LLC, a Colorado Limited Liability Company, deceased, the Grantor, and Cristian A. Gonzalez Bolivar and Joel A. Gonzalez Bolivar, the Grantees, whose legal address is 3380 Albion Street, Denver, Colorado, City and County of Denver, State of Colorado.

WHEREAS, the decedent died on July 4, 2015, and the Last Will and Testament dated September 26, 2005, of the above-named decedent was made and executed in the lifetime of the decedent, which Will was duly admitted to Informal probate on September 9, 2015, by the Probate Court in and for the City and County of Denver, State of Colorado, Probate Case Number 2015 PR 31137.

WHEREAS, Grantor was duly appointed Personal Representative of the said Estate on September 9, 2015, and is now qualified and acting in said capacity.

NOW THEREFORE, pursuant to the powers conferred upon Grantor by the Colorado Probate Code, Grantor does hereby sell, convey, assign, transfer and set over unto said Grantees, in Joint Tenancy, for and in consideration of two hundred fifty thousand dollars (\$250,000.00), the following described real property situate in the City and County of Denver, State of Colorado:

J COOK JRS NORTH DIVISION OF CAPITOL HILL
837 S 50FT OF L1 TO 5, CITY AND COUNTY OF DENVER,
STATE OF COLORADO.
PARCEL # 01302-09-035-000

also known by street and number as 3360 Albion Street, Denver, Colorado 80207.

With all appurtenances, subject to covenants, easements and restrictions of record.

As used herein, the singular includes the plural and the plural the singular.

IN WITNESS WHEREOF, The Grantor has executed this deed on the date set below.

Pursuant to C.R.S. §39-13-102, Documentary fee imposed of \$2,500.00

Executed March 19, 2016 Sharon Denise Greene-Hughes
Sharon Denise Greene-Hughes, Personal Representative of the
Estate of Richard Greene, Sole Member/Manager of Albion
Street, LLC, a Colorado Limited Liability Company, deceased

STATE OF ILLINOIS

}
} ss.
}


COUNTY OF COOK

The foregoing instrument was acknowledged before me this 19th day of March 2016
Sharon Denise Greene-Hughes, Personal Representative of the Estate of Richard Greene, Sole
Member/Manager of Albion Street, LLC, a Colorado Limited Liability Company, deceased

Witness my hand and official seal.

My commission expires:

Patricia D. Amos
Notary Public



70481650

From: [John Hyde](#)
To: [Penafiel Vial, Maria F. - CPD CE0429 City Planner Senior](#)
Subject: [EXTERNAL] Rezoning Application #20221-00185
Date: Wednesday, January 25, 2023 9:44:47 PM

Hi Francisca,

John Hyde here, owner and resident of 3370 Albion St. Denver, CO 80207, the property adjacent to 3360 Albion St. Denver, CO 80207 which is currently applying for rezoning to be able to have an ADU on their property.

We got the notification via mail today of the application's submittal, and as their neighbors, our family would like to specifically vocalize our support of this rezoning. My wife and I both fully support our neighbors desire to build an ADU and think it is in line with the needs of this neighborhood.

Thank you for your time and consideration of this application.

Best,
John Hyde
3370 Albion St, Denver, CO 80207

--

Best,

John Hyde