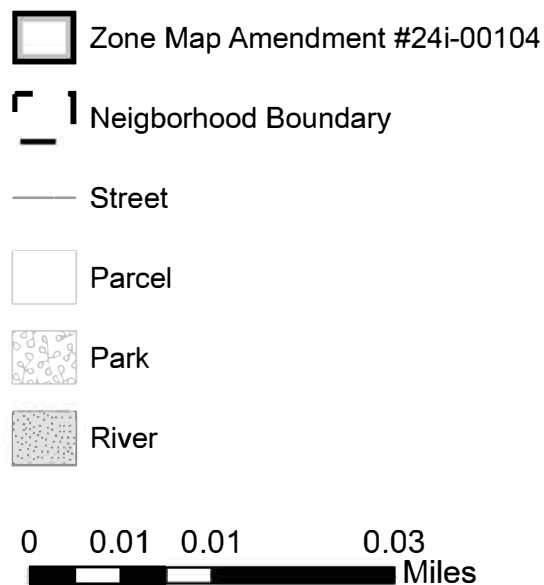
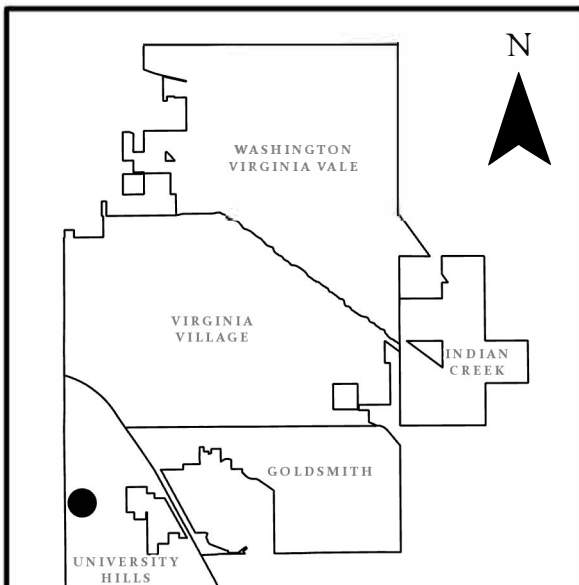



Near Southeast Legislative Rezoning: University Hills Maps

Zone Map Amendment #24i-00104

Near Southeast

Community Planning & Development
November 2024



University Hills

To Zone: S-MX-3A

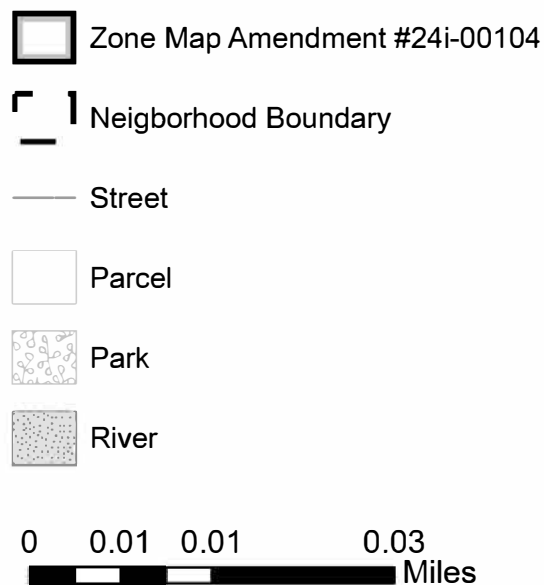
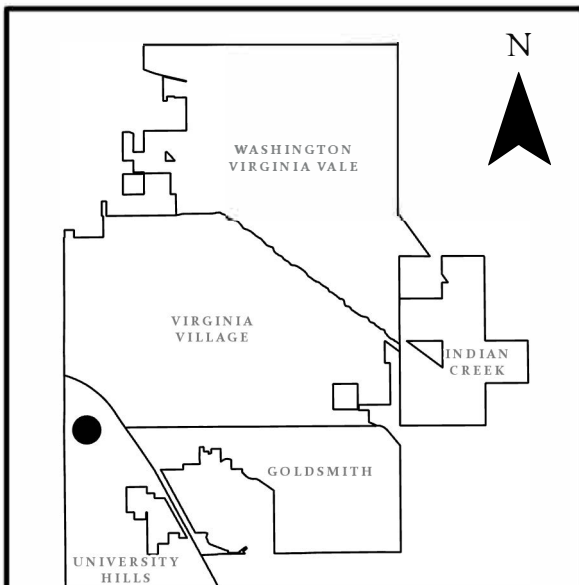

0.35 acres

B-1 WVRS

Zone Map Amendment #24i-00104

Near Southeast

Community Planning & Development
November 2024



University Hills

To Zone: C-MX-5

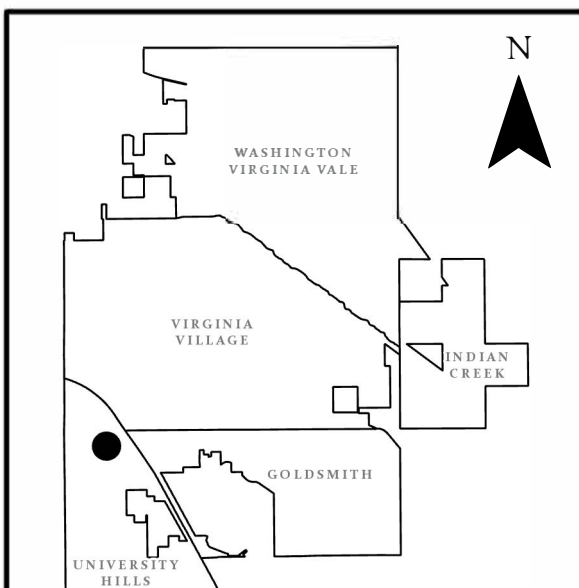

0.47 acres







B-2 WVRS*


Zone Map Amendment #24i-00104

Near Southeast

Community Planning & Development
November 2024



-  Zone Map Amendment #24i-00104
-  Neighborhood Boundary
-  Street
-  Parcel
-  Park
-  River



University Hills

To Zone: G-RO-3

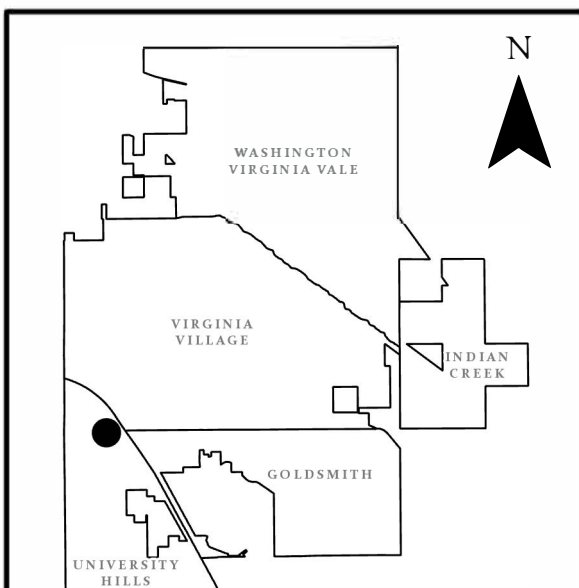
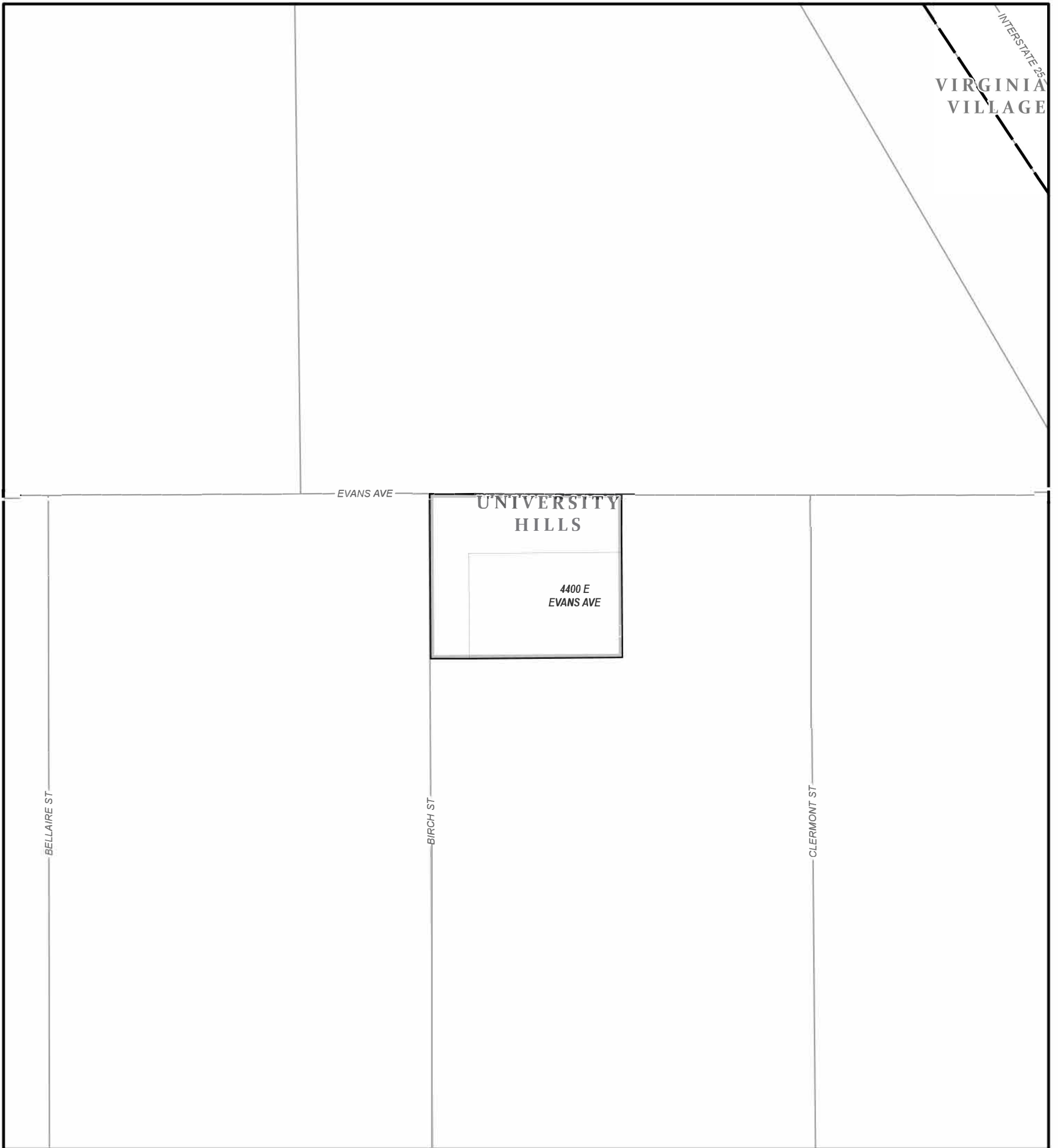
0.18 acres







PUD 266


Zone Map Amendment #24i-00104

Near Southeast

Community Planning & Development
November 2024



-  Zone Map Amendment #24i-00104
-  Neighborhood Boundary
-  Street
-  Parcel
-  Park
-  River



University Hills

To Zone: C-MX-5

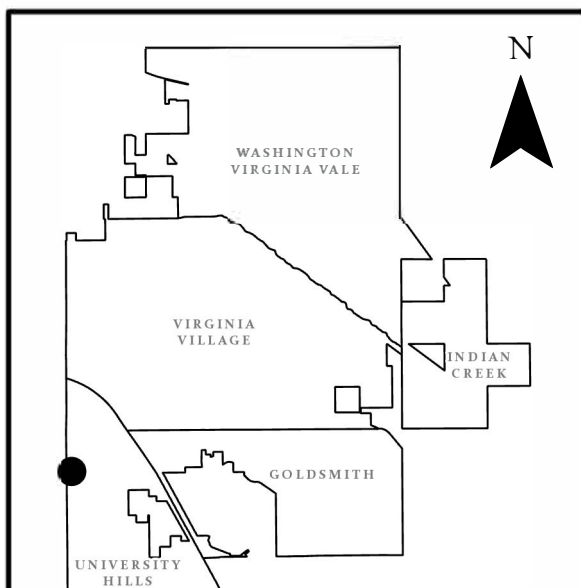
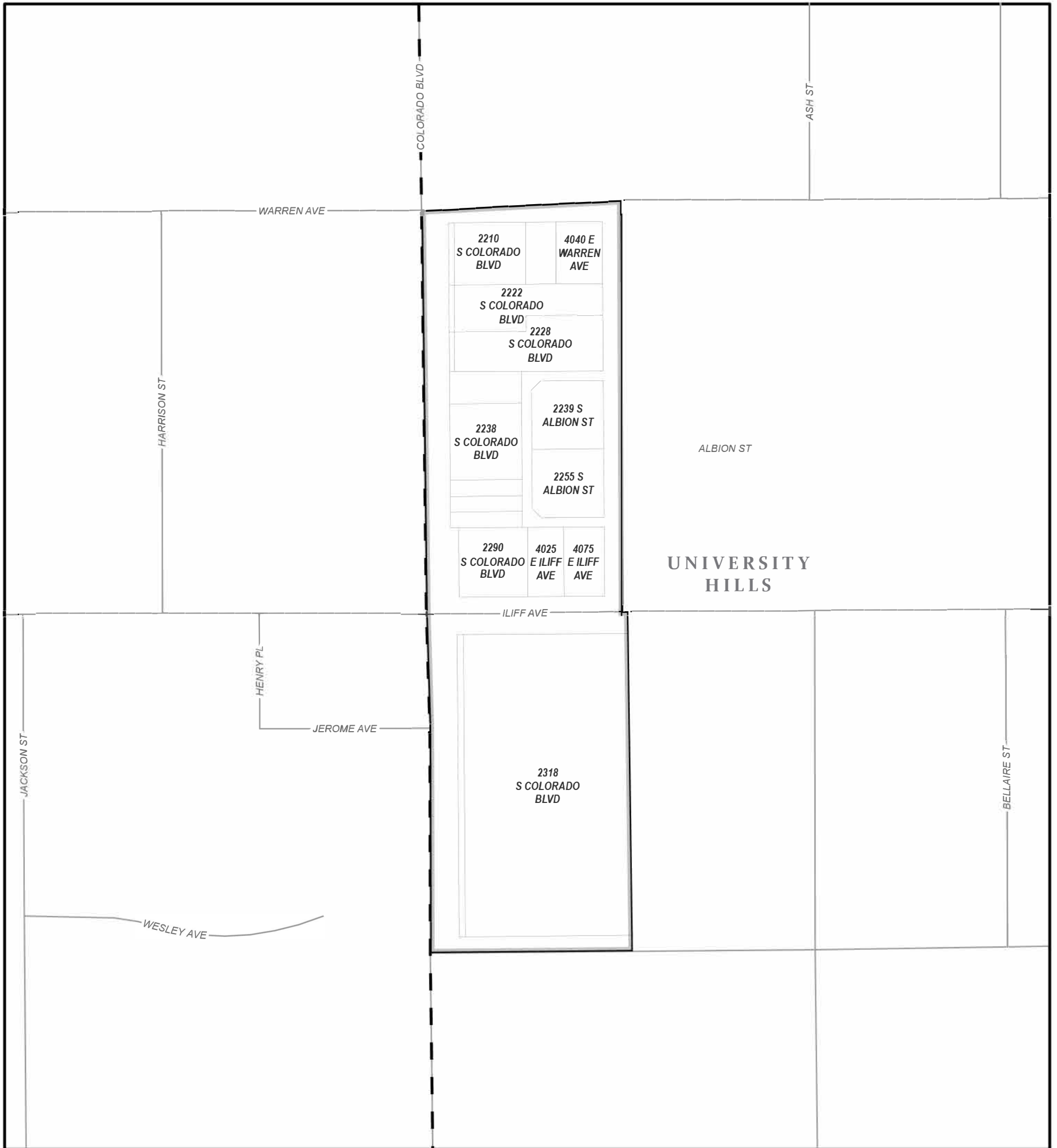
0.47 acres







B-2 WVRS*


Zone Map Amendment #24i-00104

Near Southeast

Community Planning & Development
November 2024



-  Zone Map Amendment #24i-00104
-  Neighborhood Boundary
-  Street
-  Parcel
-  Park
-  River



University Hills

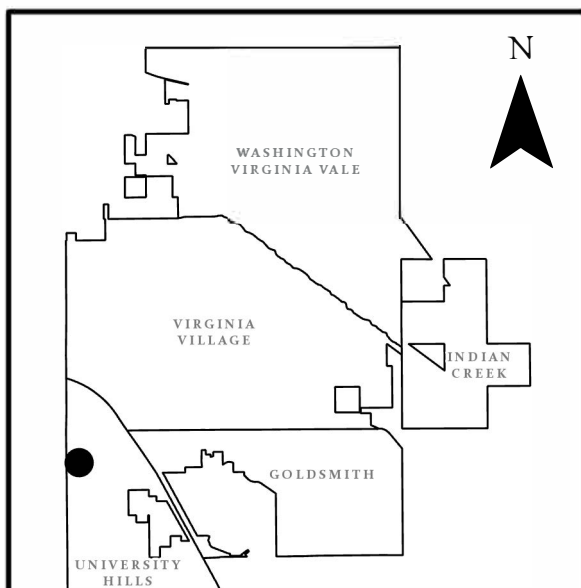
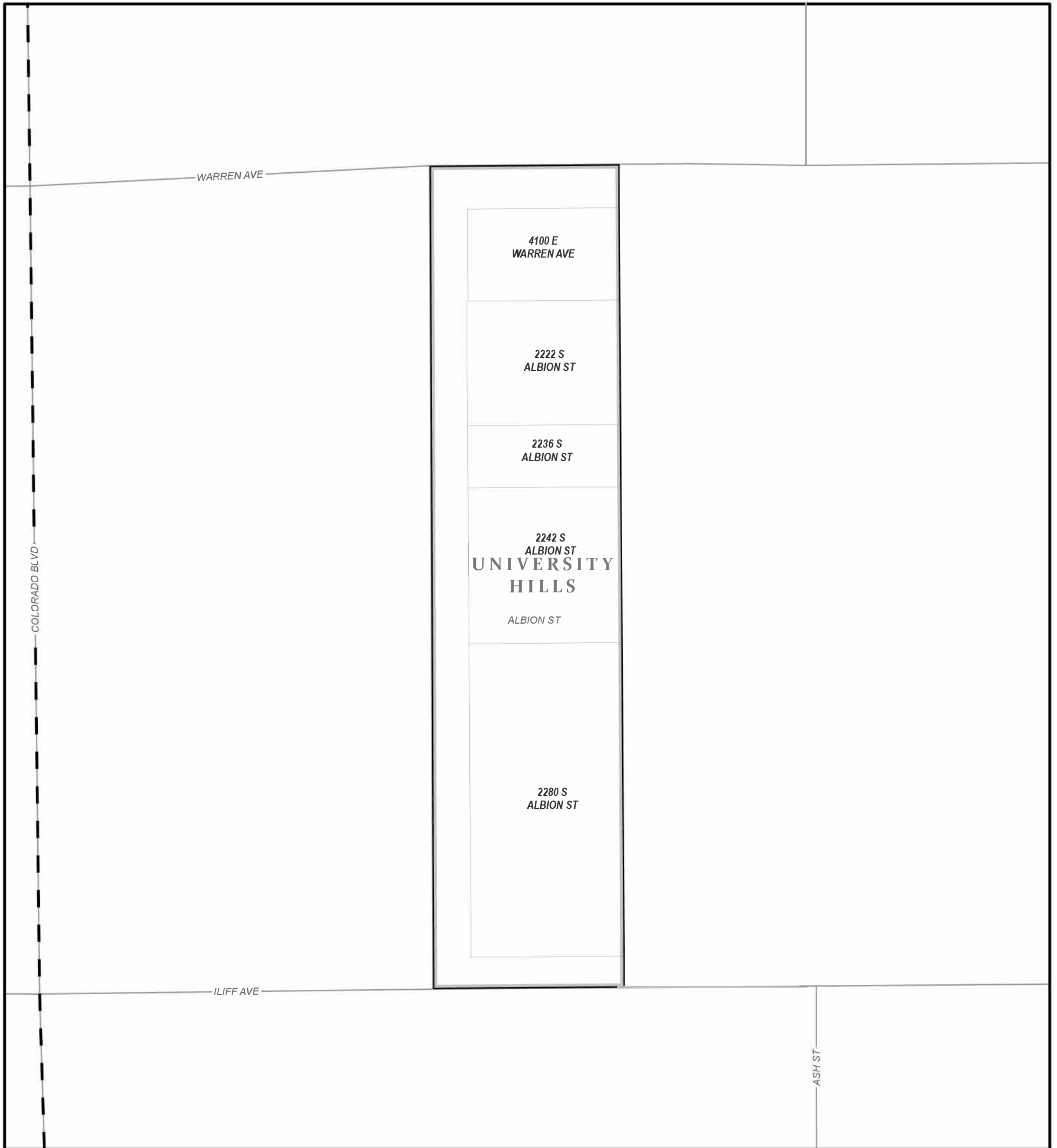
To Zone: S-MX-5A UO-1







8.84 acres
S-CC-5 UO-1, UO-2


Zone Map Amendment #24i-00104

Near Southeast

Community Planning & Development
November 2024



-  Zone Map Amendment #24i-00104
-  Neighborhood Boundary
-  Street
-  Parcel
-  Park
-  River



University Hills

To Zone: S-MX-5A

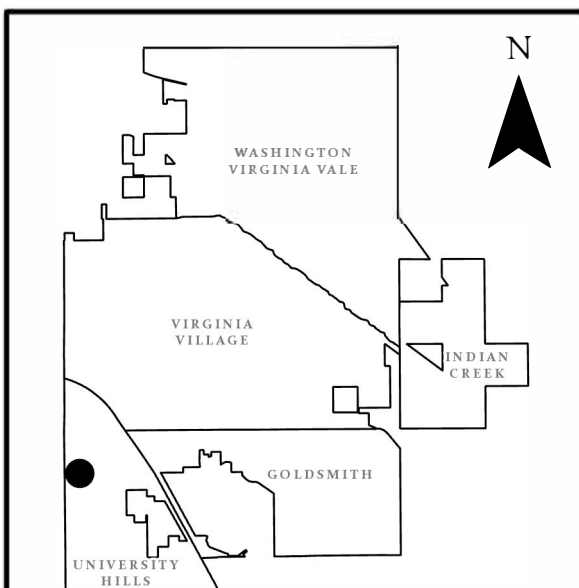
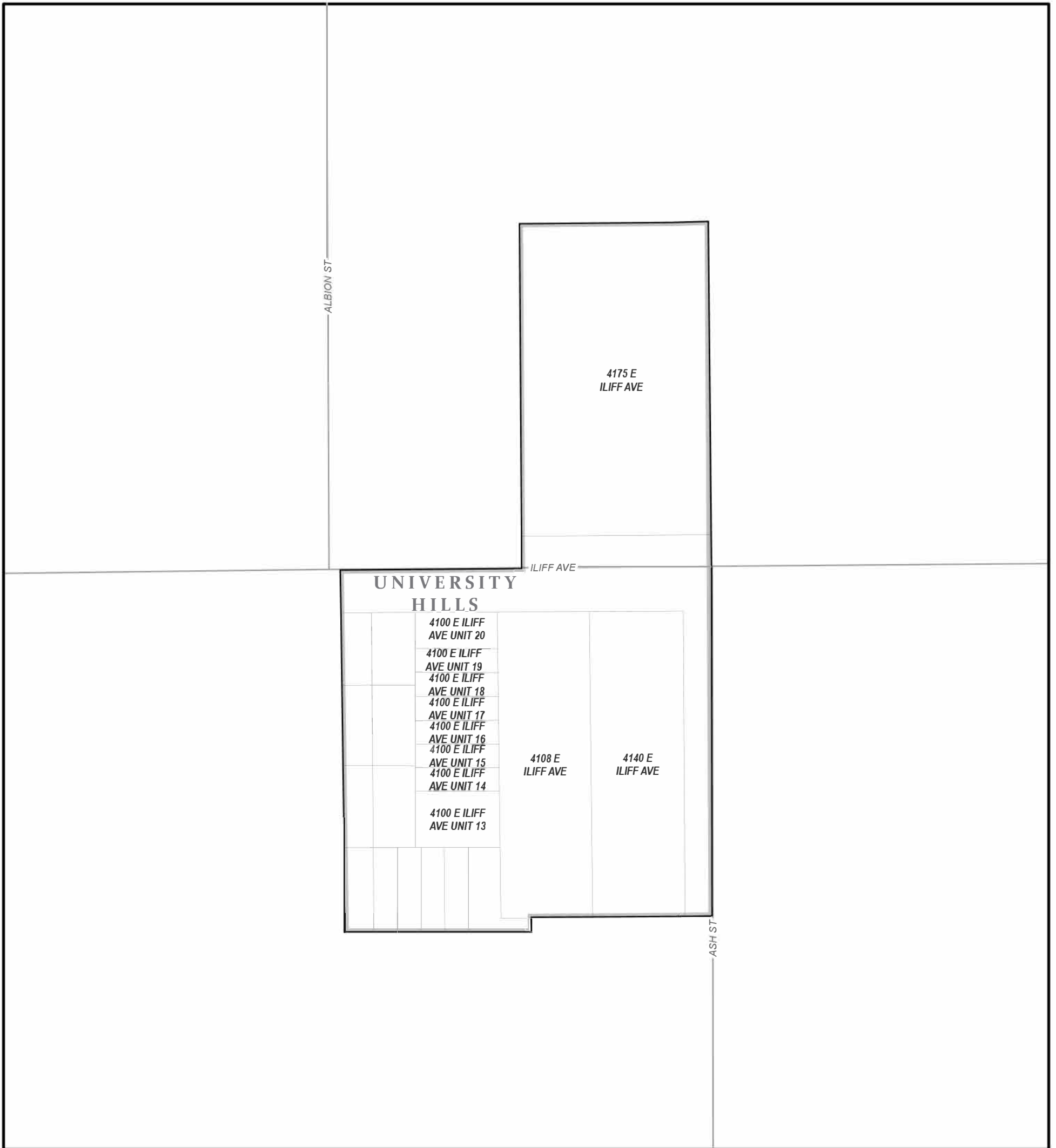
2.33 acres







S-CC-5X


Zone Map Amendment #24i-00104

Near Southeast

Community Planning & Development
November 2024



-  Zone Map Amendment #24i-00104
-  Neighborhood Boundary
-  Street
-  Parcel
-  Park
-  River



University Hills

To Zone: S-MX-3A

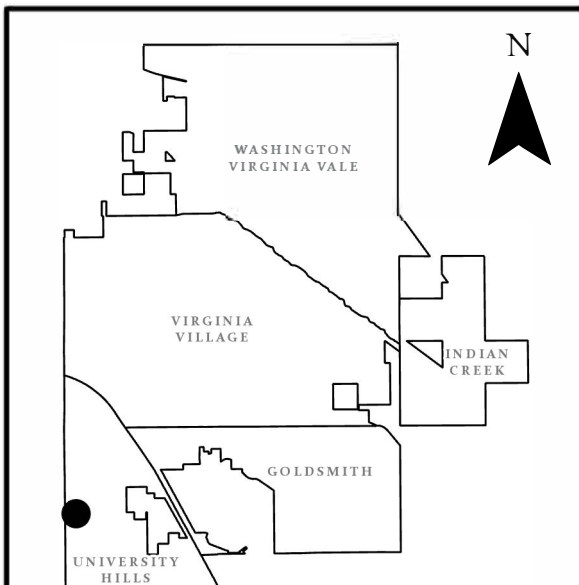
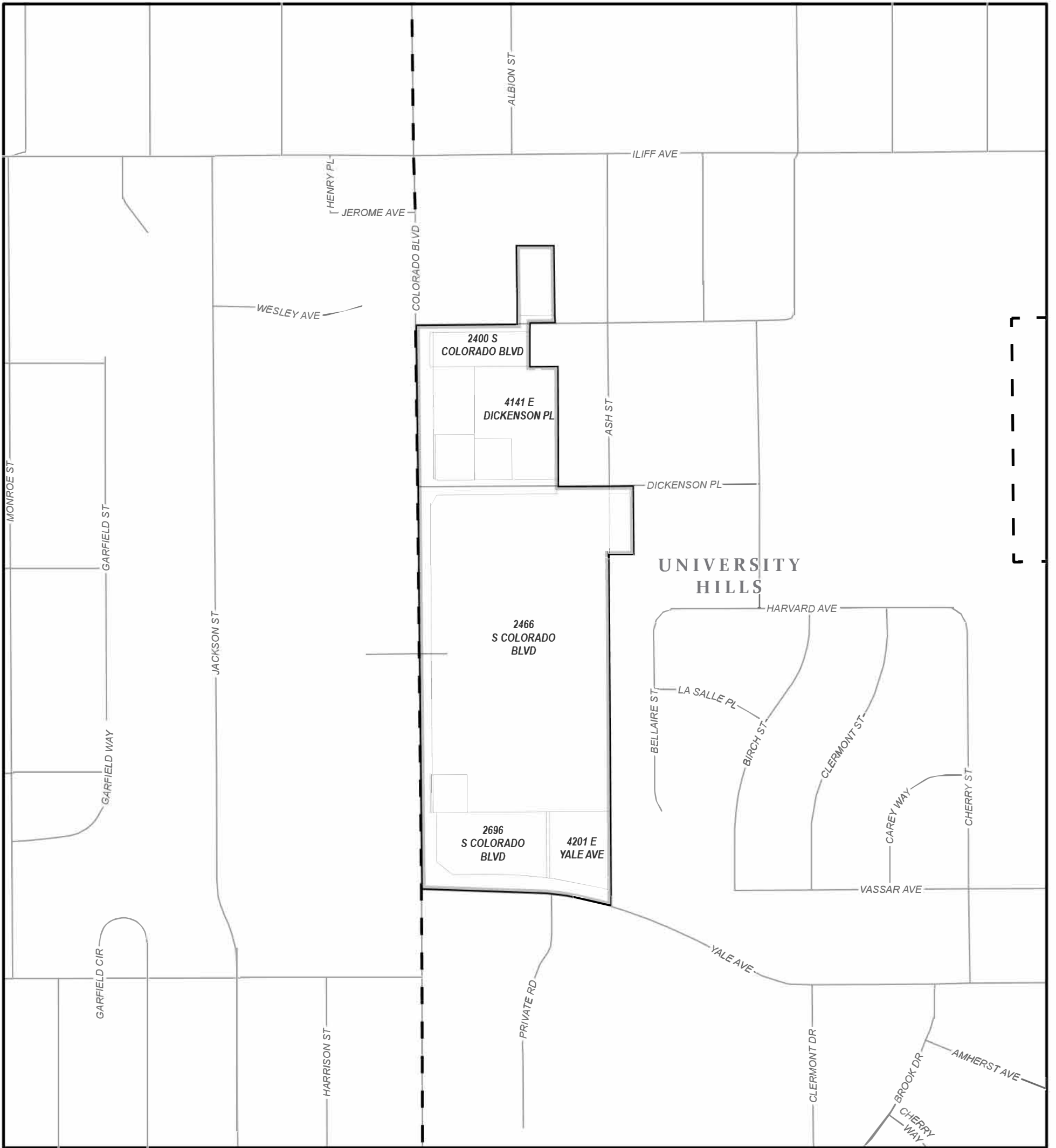
2.94 acres







S-MX-3

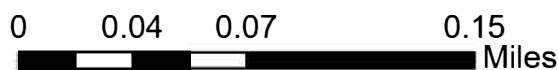
Zone Map Amendment #24i-00104

Near Southeast

Community Planning & Development
November 2024



-  Zone Map Amendment #24i-00104
-  Neighborhood Boundary
-  Street
-  Parcel
-  Park
-  River



University Hills

To Zone: S-MX-5A

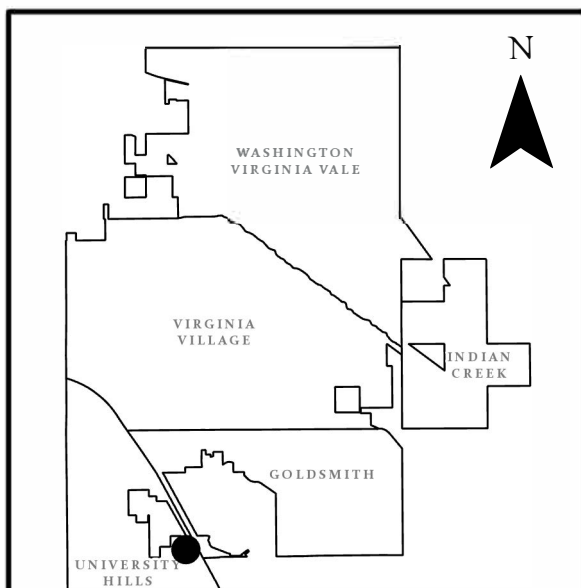
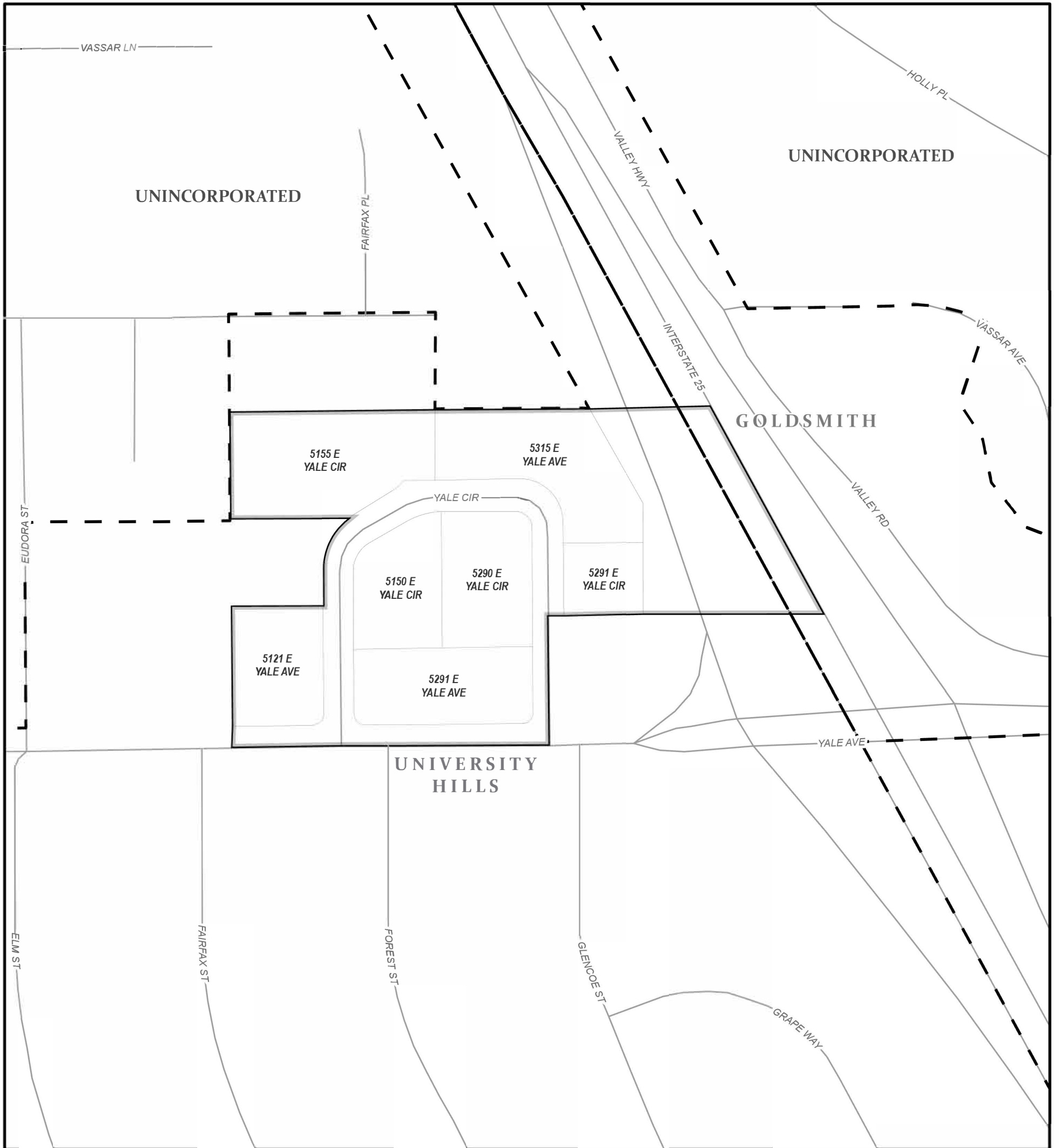
24.92 acres







S-CC-5X


Zone Map Amendment #24i-00104

Near Southeast

Community Planning & Development
November 2024



-  Zone Map Amendment #24i-00104
-  Neighborhood Boundary
-  Street
-  Parcel
-  Park
-  River



Goldsmith, University Hills

To Zone: S-MX-5A

8.58 acres

S-MX-5