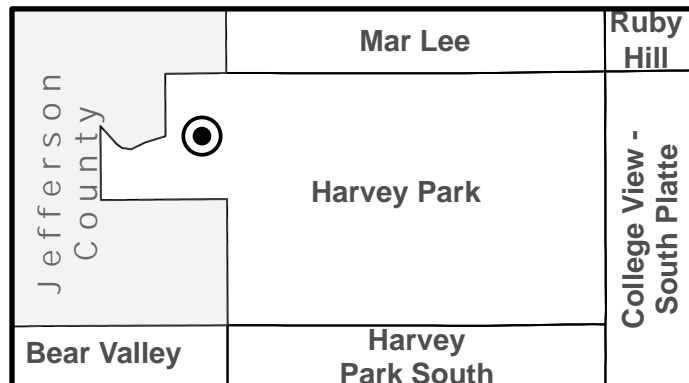
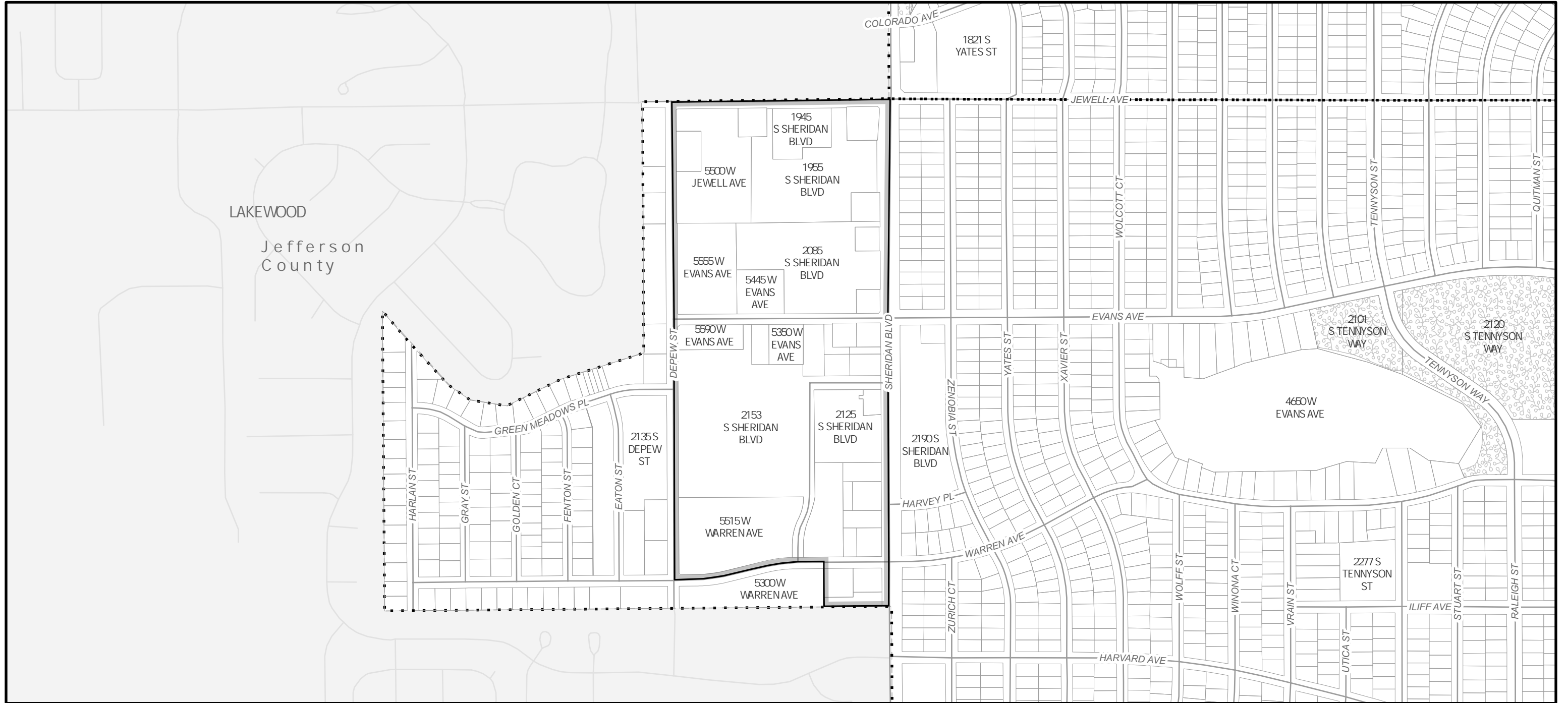







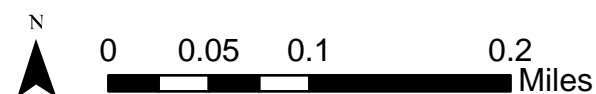


Zone Map Amendment 2025i-00106

Community Planning & Development
January 2026



-  Zone Map Amendment
-  Parcel
-  Neighborhood Boundary
-  Street
-  Park
-  River
-  County Boundary



Neighborhood
Harvey Park

Zoning Change
64.89 acres

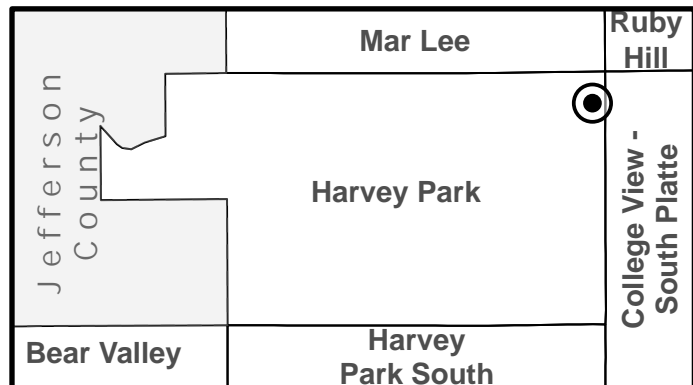
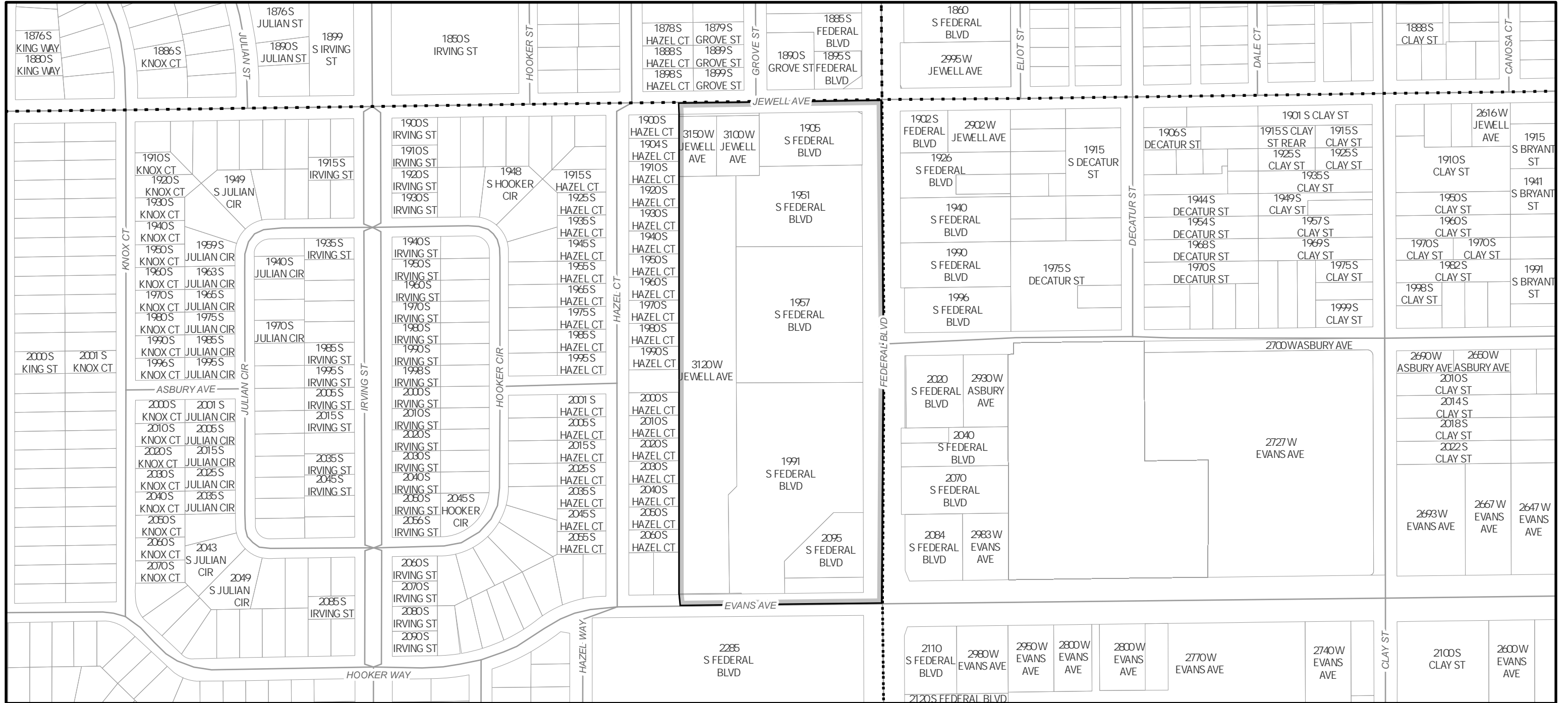
**From B-3, B-3 WAIVERS CONDITIONS,
PUD #418, S-CC-3X**








To S-MX-3A

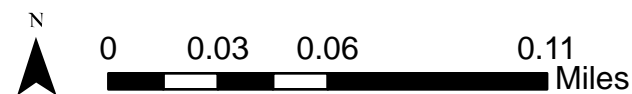
Zone Map Amendment 2025i-00106

Community Planning & Development

January 2026



-  Zone Map Amendment
-  Parcel
-  Neighborhood Boundary
-  Street
-  Park
-  River
-  County Boundary

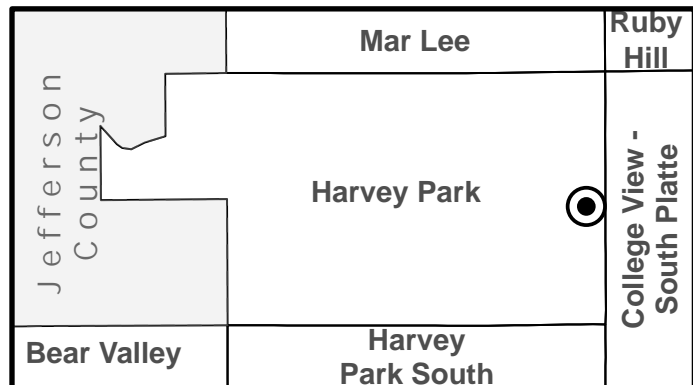
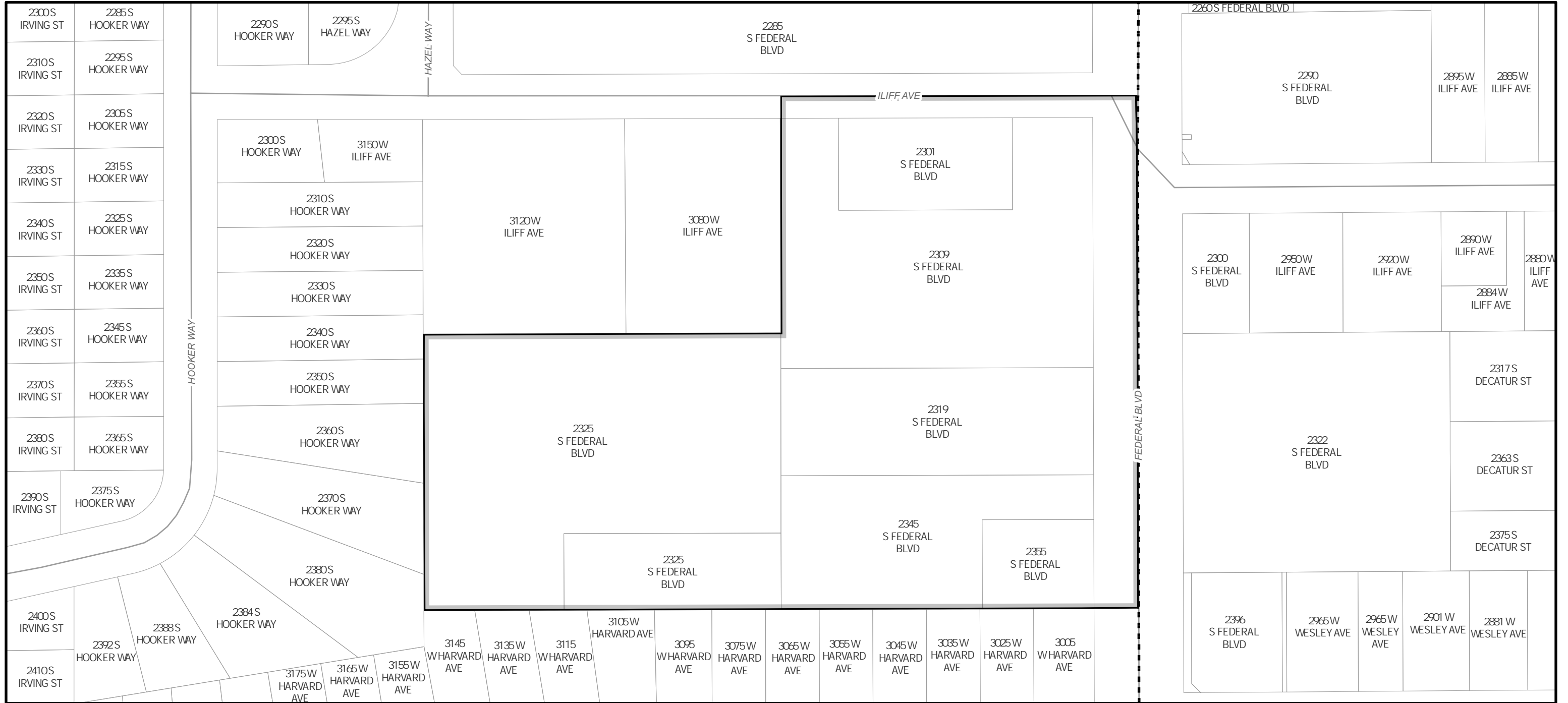









Neighborhood
Harvey Park

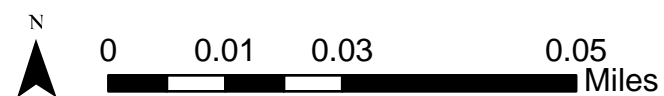
Zoning Change
16.30 acres
From S-CC-3X
To S-MX-3A

Zone Map Amendment 2025i-00106

Community Planning & Development
January 2026



-  Zone Map Amendment
-  Parcel
-  Neighborhood Boundary
-  Street
-  Park
-  River
-  County Boundary



Neighborhood
Harvey Park

Zoning Change
8.27 acres
From B-3
To S-MX-3A